REAL PROPERTY MAP

COUNTY OF RENSSELAER

VILLAGE OF EAST NASSAU

TOWN OF NASSAU

STATE OF NEW YORK

APPROVED BY THE NEW YORK STATE BOARD

OF

EQUALIZATION AND ASSESSMENTS

CASE NUMBER

DATE

ACCEPTED BY COUNTY OF RENSSELAER

COUNTY LEGISLATORS

CHAIRMAN, COUNTY LEGISLATORS

DATE

CLT
BALANCED
GOVERNMENTAL
SERVICES
TAX Mapping Division
COLE LAYER TRUMBLE COMPANY INC.
3535 Salem Avenue Dayton, Ohio 45406

PREPARED BY
WEILER MAPPING, INC.
DIGITAL MAP CONVERTED
FROM NAD 27 TO NAD 83
SEPTEMBER 2002

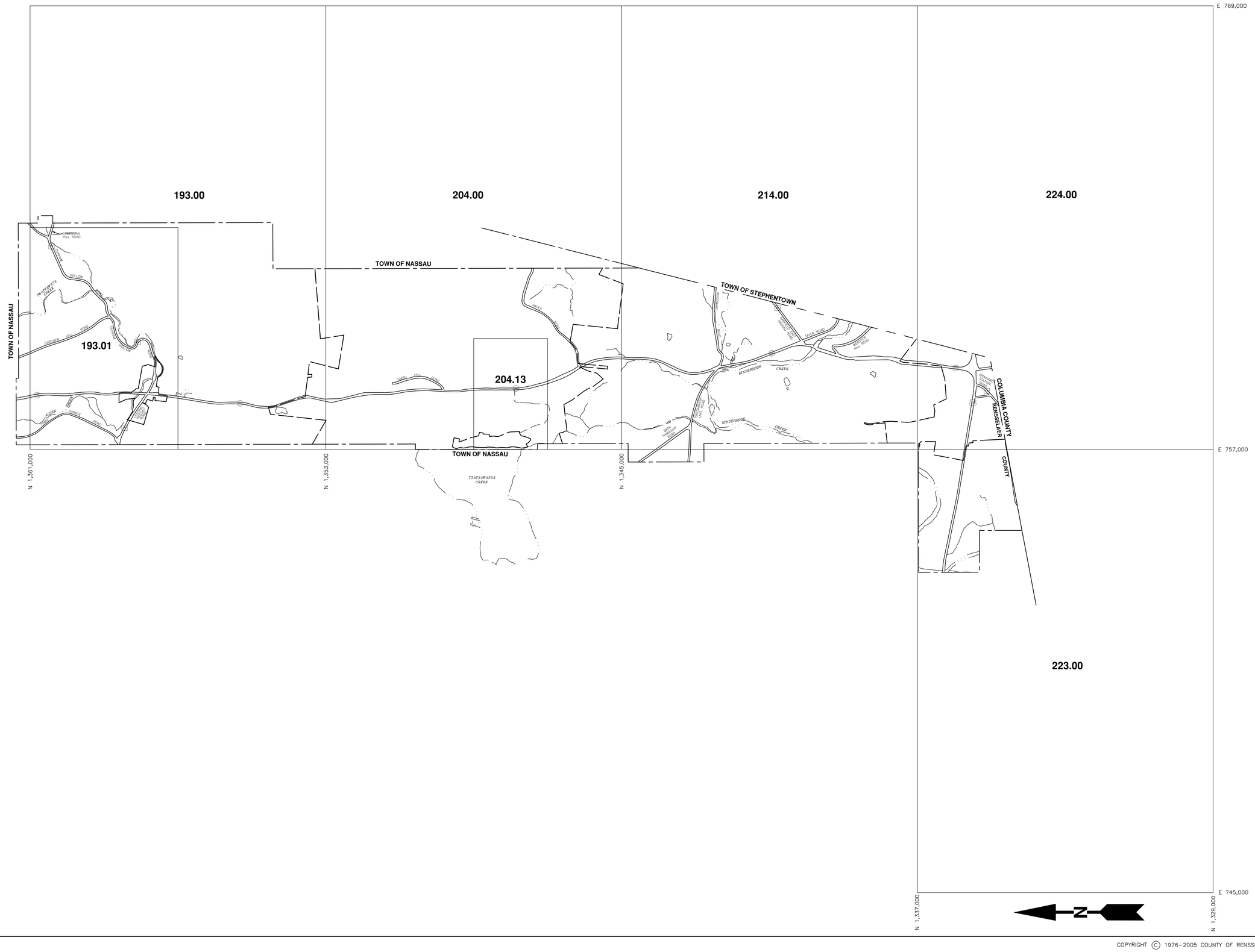

COPYRIGHT © 1976–2005 COUNTY OF RENSSELAER N.Y.

REAL PROPERTY MAP

THE USE OF THIS MAP IS FOR REAL PROPERTY TAX ADMINISTRATION PURPOSES ONLY

PREPARED FOR	ORIGINALLY PREPARED BY	CONVERTED TO DIGITAL FORMAT BY
RENSSELAER COUNTY LEGISLATURE	COLE – LAYER – TRUMBLE CO. INC.	WEILER MAPPING, INC.
TROY, NEW YORK	DAYTON, OHIO	HORSEHEADS, NEW YORK

MODULAR MAP BREAKDOWN

001	01	02	05	06	07	08	21	22	23	24	25	26	27	28
			09	10	11	12	29	30	31	32	33	34	35	36
	03	04	13	14	15	16	37	38	39	40	41	42	43	44
			17	18	19	20	45	46	47	48	49	50	51	52
							53	54	55	56	57	58	59	60
							61	62	63	64	65	66	67	68
							69	70	71	72	73	74	75	76
							77	78	79	80	81	82	83	84

1"=400' (8,000 x 12,000) | 1"=200' (4,000 x 6,000) | 1"=100' (2,000 x 3,000) | 1"=50' (1,000 x 1,500)

LEGEND

COUNTY LINE	SECTION NUMBER (1"=400') 001	INTERSTATE HIGHWAY	90
CITY,TOWN OR VILLAGE LINE	SECTION NUMBER (1"=200') 001–01	U.S. HIGHWAY	31
SECTION LINE	SECTION NUMBER (1"=100') 001–05	NEW YORK STATE HIGHWAY	2
WATER	SECTION NUMBER (1"=50') 001–21	COUNTY HIGHWAY	108
NAD27	MAJOR HIGHWAY	STREET AND TOWN ROAD	BY NAME
NAD83	ALL OTHER ROADS	RAILROAD	

DATE OF MAP: 01–06–00

DATE OF REVISION: 9–01–04

1000 0 1000

SCALE: 1"=1000'

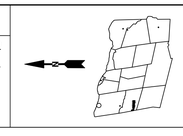

VILLAGE OF EAST NASSAU
TOWN OF NASSAU

RENSSELAER COUNTY, NEW YORK

NAD 83 NY STATE PLANE COORDINATE SYSTEM, EAST ZONE, US FEET

INDEX MAP

COPYRIGHT © 1976-2005 COUNTY OF RENSSELAER, N.Y.

REAL PROPERTY MAP
THE USE OF THIS MAP IS FOR REAL PROPERTY TAX ADMINISTRATION PURPOSES ONLY

PREPARED FOR	ORIGINALLY PREPARED BY	CONVERTED TO DIGITAL FORMAT BY
RENSSELAER COUNTY LEGISLATURE	COLE – LAYER – TRUMBLE CO. INC.	WEILER MAPPING, INC.
TROY, NEW YORK	DAYTON, OHIO	HORSEHEADS, NEW YORK
		JANUARY, 2003

SPECIAL DISTRICTS

TYPE	SYMBOL	CODE	NAME
FIRE	F	FD042	HOAGS CORNERS FIRE
LIGHT	L		
SCHOOL	SCH	104801 384001	NEW LEBANON AVERILL PARK CENTRAL
SEWER	S		
WATER	W		

LEGEND

NAD83		PROPERTY LINE		AREA (FROM DEED)	1.50Ac	INTERSTATE HIGHWAY	90
NAD27		WATER		AREA (CALCULATED)	1.50Ac(c)	U.S. HIGHWAY	9
STATE OR COUNTY LINE		LAND HOOK		DIMENSION (FROM DEED)	16.5	NEW YORK STATE HIGHWAY	2
CITY,TOWN OR VILLAGE LINE		PATENT OR REALTY LOT LINE		DIMENSION (SCALED)	66(s)	COUNTY HIGHWAY	108
ROAD OR RAILROAD R/W		PATENT OR REALTY LOT NO.	36 OR (1)	COORDINATE-LOCATOR NO.(E800,000-N8000,000)		BLOCK LIMIT LINE	
EASEMENT R/W LINE		SECTION-BLOCK-LOT-NO.	001.00- 1 -100				

DATE OF MAP: 01-10-00
DATE OF REVISION: 06-28-13
400 0 400
SCALE: 1"=400'

N

INDEX TO ADJOINING MAP SECTIONS		
	193 00	
	204 00	

VILLAGE OF EAST NASSAU
TOWN OF NASSAU
RENSSELAER COUNTY, NEW YORK

E 757,000-N 1,353,000 (MODULE COORDINATE LOCATOR NUMBER)
NAD 83 NY STATE PLANE COORDINATE SYSTEM, EAST ZONE, US FEET
193.00 (SECTION NUMBER)

COPYRIGHT © 1976–2005 COUNTY OF RENSSELAER, N.Y.

REAL PROPERTY MAP
THE USE OF THIS MAP IS FOR REAL PROPERTY TAX ADMINISTRATION PURPOSES ONLY

PREPARED FOR	ORIGINALLY PREPARED BY	CONVERTED TO DIGITAL FORMAT BY
RENSSELAER COUNTY LEGISLATURE	COLE – LAYER – TRUMBLE CO. INC.	WEILER MAPPING, INC.
TROY, NEW YORK	DAYTON, OHIO	HORSEHEADS, NEW YORK
		JANUARY, 2003

SPECIAL DISTRICTS

TYPE	SYMBOL	CODE	NAME
FIRE	F	FD042	HOAGS CORNERS FIRE
LIGHT	L		
SCHOOL	SCH	104801 384001	NEW LEBANON AVERILL PARK CENTRAL
SEWER	S		
WATER	W		

LEGEND

NAD83	PROPERTY LINE	AREA (FROM DEED)	1.50Ac	INTERSTATE HIGHWAY	90	DATE OF MAP:	01–07–00
NAD27	WATER	AREA (CALCULATED)	1.50Ac(c)	U.S. HIGHWAY	9	DATE OF REVISION:	5–28–10
STATE OR COUNTY LINE	LAND HOOK	DIMENSION (FROM DEED)	16.5	NEW YORK STATE HIGHWAY	2		
CITY,TOWN OR VILLAGE LINE	PATENT OR REALTY LOT LINE	DIMENSION (SCALED)	66(s)	COUNTY HIGHWAY	108		
ROAD OR RAILROAD R/W	PATENT OR REALTY LOT NO. 36 OR (1)	COORDINATE–LOCATOR NO.(E800,000–N8000,000)		BLOCK LIMIT LINE			
EASEMENT R/W LINE	SECTION–BLOCK–LOT–NO. 001.00– 1 –100						

SCALE: 1"=200'

INDEX TO ADJOINING MAP SECTIONS		
193 00	193 00	193 00
193 00	193 01	193 00
193 00	193 00	193 00

VILLAGE OF EAST NASSAU
TOWN OF NASSAU
RENSSELAER COUNTY, NEW YORK

E 757,000–N 1,357,000 (MODULE COORDINATE LOCATOR NUMBER)

NAD 83 NY STATE PLANE COORDINATE SYSTEM, EAST ZONE, US FEET

193.01 (SECTION NUMBER)

COPYRIGHT © 1976-2005 COUNTY OF RENSSELAER, N.Y.

REAL PROPERTY MAP
THE USE OF THIS MAP IS FOR REAL PROPERTY TAX ADMINISTRATION PURPOSES ONLY

PREPARED FOR	ORIGINALLY PREPARED BY	CONVERTED TO DIGITAL FORMAT BY
RENSSELAER COUNTY LEGISLATURE	COLE – LAYER – TRUMBLE CO. INC.	WEILER MAPPING, INC.
TROY, NEW YORK	DAYTON, OHIO	HORSEHEADS, NEW YORK
		JANUARY, 2003

SPECIAL DISTRICTS

TYPE	SYMBOL	CODE	NAME
FIRE	F	FD017 FD042	NASSAU FIRE HOAGS CORNERS FIRE
LIGHT	L		
SCHOOL	SCH	104801	NEW LEBANON
SEWER	S		
WATER	W		

LEGEND

NAD83	PROPERTY LINE	AREA (FROM DEED)	1.50Ac	INTERSTATE HIGHWAY	90	DATE OF MAP:	01-11-00
NAD27	WATER	AREA (CALCULATED)	1.50Ac(c)	U.S. HIGHWAY	9	DATE OF REVISION:	04-15-14
STATE OR COUNTY LINE	LAND HOOK	DIMENSION (FROM DEED)	16.5	NEW YORK STATE HIGHWAY	2	400 0 400	
CITY,TOWN OR VILLAGE LINE	PATENT OR REALTY LOT LINE	DIMENSION (SCALED)	66(s)	COUNTY HIGHWAY	108	SCALE: 1"=400'	
ROAD OR RAILROAD R/W	PATENT OR REALTY LOT NO. 36 OR (1)	COORDINATE-LOCATOR NO.(E800,000-N8000,000)		BLOCK LIMIT LINE			
EASEMENT R/W LINE	SECTION-BLOCK-LOT-NO. 001.00- 1 -100						

N

INDEX TO ADJOINING MAP SECTIONS

	193 00	
	204 00	
	214 00	

VILLAGE OF EAST NASSAU
TOWN OF NASSAU
RENSSELAER COUNTY, NEW YORK

E 757,000-N 1,345,000 (MODULE COORDINATE LOCATOR NUMBER)
NAD 83 NY STATE PLANE COORDINATE SYSTEM, EAST ZONE, US FEET

204.00 SECTION NUMBER

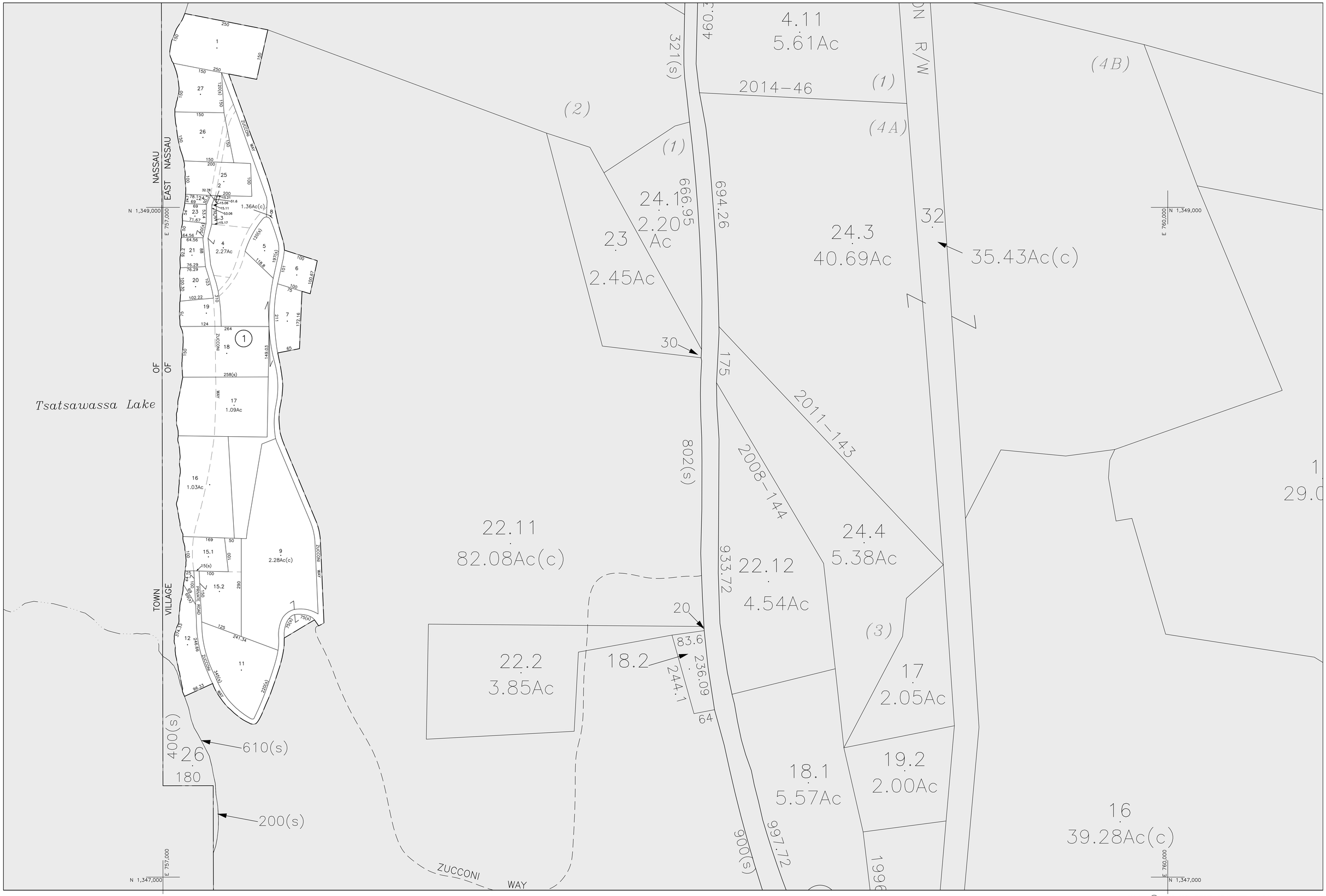

COPYRIGHT © 1976-2005 COUNTY OF RENSSELAER, N.Y.

REAL PROPERTY MAP
THE USE OF THIS MAP IS FOR REAL
PROPERTY TAX ADMINISTRATION PURPOSES ONLY

PREPARED FOR	ORIGINALLY PREPARED BY	CONVERTED TO DIGITAL FORMAT BY
RENSSELAER COUNTY LEGISLATURE	COLE – LAYER – TRUMBLE CO. INC.	WEILER MAPPING, INC.
TROY, NEW YORK	DAYTON, OHIO	HORSEHEADS, NEW YORK
		JANUARY, 2003

SPECIAL DISTRICTS

TYPE	SYMBOL	CODE	NAME
FIRE	F	FD042	HOAGS CORNERS FIRE
LIGHT	L		
SCHOOL	SCH	104801	NEW LEBANON
SEWER	S		
WATER	W		

LEGEND

NAD83	PROPERTY LINE	AREA (FROM DEED) 1.50Ac	INTERSTATE HIGHWAY 90
NAD27	WATER	AREA (CALCULATED) 1.50Ac(c)	U.S. HIGHWAY 9
STATE OR COUNTY LINE	LAND HOOK	DIMENSION (FROM DEED) 16.5	NEW YORK STATE HIGHWAY 2
CITY,TOWN OR VILLAGE LINE	PATENT OR REALTY LOT LINE	DIMENSION (SCALED) 66(s)	COUNTY HIGHWAY 108
ROAD OR RAILROAD R/W	PATENT OR REALTY LOT NO. 36 OR (1)	COORDINATE-LOCATOR NO.(E800,000-N8000,000)	BLOCK LIMIT LINE
EASEMENT R/W LINE	SECTION-BLOCK-LOT-NO. 001.00- 1 -100		

DATE OF MAP: 01-11-00
DATE OF REVISION: 02-15-16
100 0 100
SCALE: 1"=100'

N

INDEX TO ADJOINING MAP SECTIONS	
204 00	204 00
204 13	204 00
204	204 00

VILLAGE OF EAST NASSAU
TOWN OF NASSAU
RENSSELAER COUNTY, NEW YORK

E 757,000-N 1,347,000 (MODULE COORDINATE LOCATOR NUMBER)
NAD 83 NY STATE PLANE COORDINATE SYSTEM, EAST ZONE, US FEET

204.13 (SECTION NUMBER)

COPYRIGHT © 1976–2005 COUNTY OF RENSSELAER, N.Y.

REAL PROPERTY MAP

THE USE OF THIS MAP IS FOR REAL PROPERTY TAX ADMINISTRATION PURPOSES ONLY

PREPARED FOR	ORIGINALLY PREPARED BY	CONVERTED TO DIGITAL FORMAT BY
RENSSELAER COUNTY LEGISLATURE	COLE – LAYER – TRUMBLE CO. INC.	WEILER MAPPING, INC.
TROY, NEW YORK	DAYTON, OHIO	HORSEHEADS, NEW YORK
		JANUARY, 2003

SPECIAL DISTRICTS

TYPE	SYMBOL	CODE	NAME
FIRE	F	FD017 FD042	NASSAU FIRE HOADS CORNERS FIRE
LIGHT	L		
SCHOOL	SCH	104801	NEW LEBANON
SEWER	S		
WATER	W		

LEGEND

NAD83	PROPERTY LINE	AREA (FROM DEED)	1.50Ac	INTERSTATE HIGHWAY	90	DATE OF MAP:	01-12-00
NAD27	WATER	AREA (CALCULATED)	1.50Ac(c)	U.S. HIGHWAY	9	DATE OF REVISION:	04-28-15
STATE OR COUNTY LINE	LAND HOOK	DIMENSION (FROM DEED)	16.5	NEW YORK STATE HIGHWAY	2	400 0 400	
CITY,TOWN OR VILLAGE LINE	PATENT OR REALTY LOT LINE	DIMENSION (SCALED)	66(s)	COUNTY HIGHWAY	108	SCALE: 1"=400'	
ROAD OR RAILROAD R/W	PATENT OR REALTY LOT NO. 36 OR (1)	COORDINATE-LOCATOR NO.(E800,000-N8000,000)		BLOCK LIMIT LINE			
EASEMENT R/W LINE	SECTION-BLOCK-LOT-NO. 001.00- 1 -100						

N

INDEX TO ADJOINING MAP SECTIONS

	204 00	
	214 00	
	224 00	

VILLAGE OF EAST NASSAU
TOWN OF NASSAU
RENSSELAER COUNTY, NEW YORK

E 757,000–N 1,337,000 (MODULE COORDINATE LOCATOR NUMBER)

NAD 83 NY STATE PLANE COORDINATE SYSTEM, EAST ZONE, US FEET

214.00 SECTION NUMBER

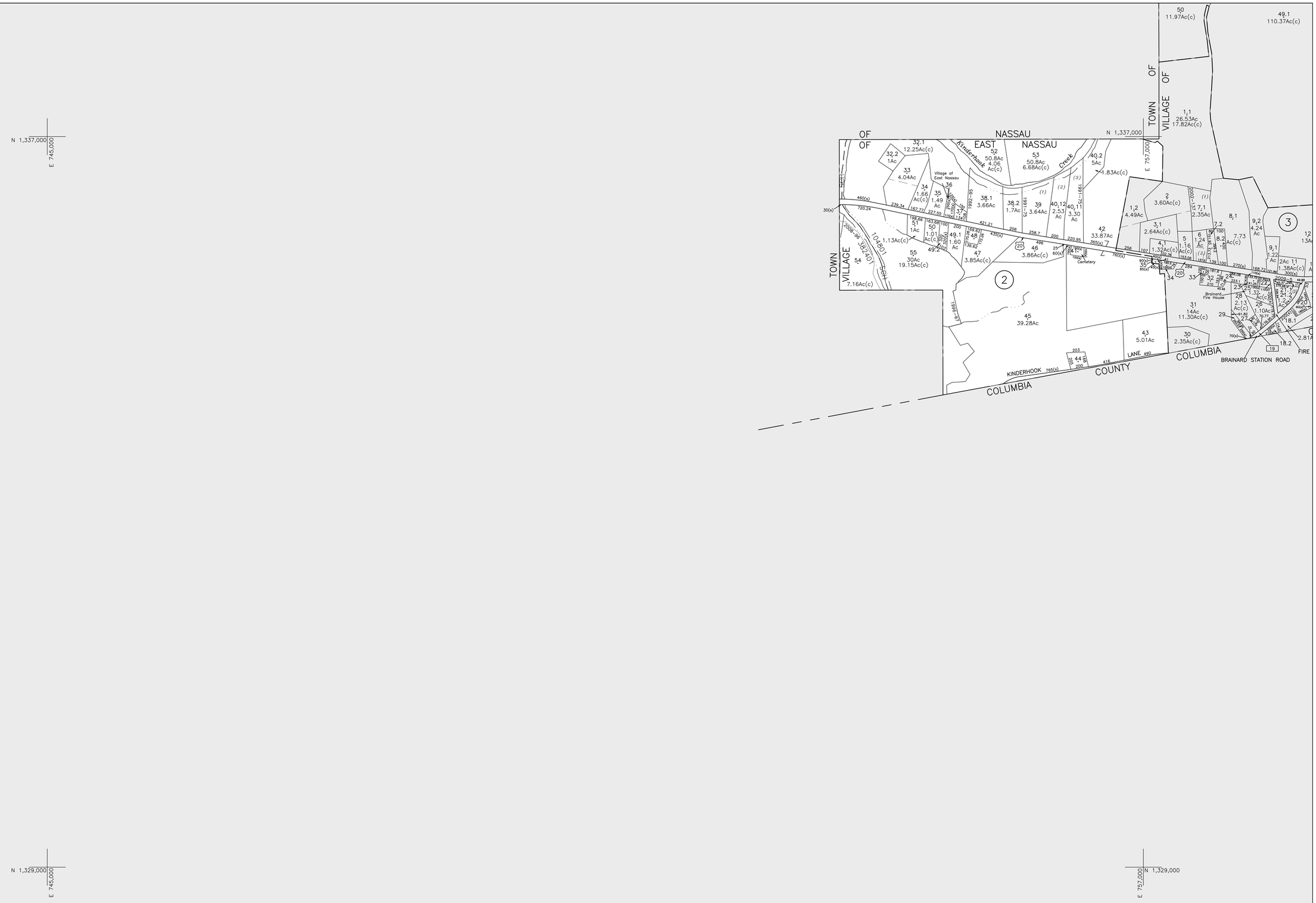

COPYRIGHT © 1976–2005 COUNTY OF RENSSELAER, N.Y.

REAL PROPERTY MAP

THE USE OF THIS MAP IS FOR REAL PROPERTY TAX ADMINISTRATION PURPOSES ONLY

PREPARED FOR	ORIGINALLY PREPARED BY	CONVERTED TO DIGITAL FORMAT BY
RENSSELAER COUNTY LEGISLATURE	COLE – LAYER – TRUMBLE CO. INC.	WEILER MAPPING, INC.
TROY, NEW YORK	DAYTON, OHIO	HORSEHEADS, NEW YORK
		JANUARY, 2003

SPECIAL DISTRICTS

TYPE	SYMBOL	CODE	NAME
FIRE	F	FD017	NASSAU FIRE
LIGHT	L		
SCHOOL	SCH	104801 382401	NEW LEBANON EAST GREENBUSH CENTRAL
SEWER	S		
WATER	W		

LEGEND

NAD83	PROPERTY LINE	AREA (FROM DEED) 1.50Ac	INTERSTATE HIGHWAY (90)
NAD27	WATER	AREA (CALCULATED) 1.50Ac(c)	U.S. HIGHWAY (9)
STATE OR COUNTY LINE	LAND HOOK	DIMENSION (FROM DEED) 16.5	NEW YORK STATE HIGHWAY (2)
CITY,TOWN OR VILLAGE LINE	PATENT OR REALTY LOT LINE	DIMENSION (SCALED) 66(s)	COUNTY HIGHWAY 108
ROAD OR RAILROAD R/W	PATENT OR REALTY LOT NO. (36) OR (1)	COORDINATE-LOCATOR NO.(E800,000–N8000,000)	BLOCK LIMIT LINE
EASEMENT R/W LINE	SECTION–BLOCK–LOT–NO. 001.00– 1 –100		

DATE OF MAP: 01–05–00

DATE OF REVISION: 6–12–13

400 0 400

SCALE: 1"=400'

N

INDEX TO ADJOINING MAP SECTIONS

		214 00
	223 00	224 00

VILLAGE OF EAST NASSAU
TOWN OF NASSAU
RENSSELAER COUNTY, NEW YORK

E 745,000–N 1,329,000 (MODULE COORDINATE LOCATOR NUMBER)

NAD 83 NY STATE PLANE COORDINATE SYSTEM, EAST ZONE, US FEET

223.00 (SECTION NUMBER)

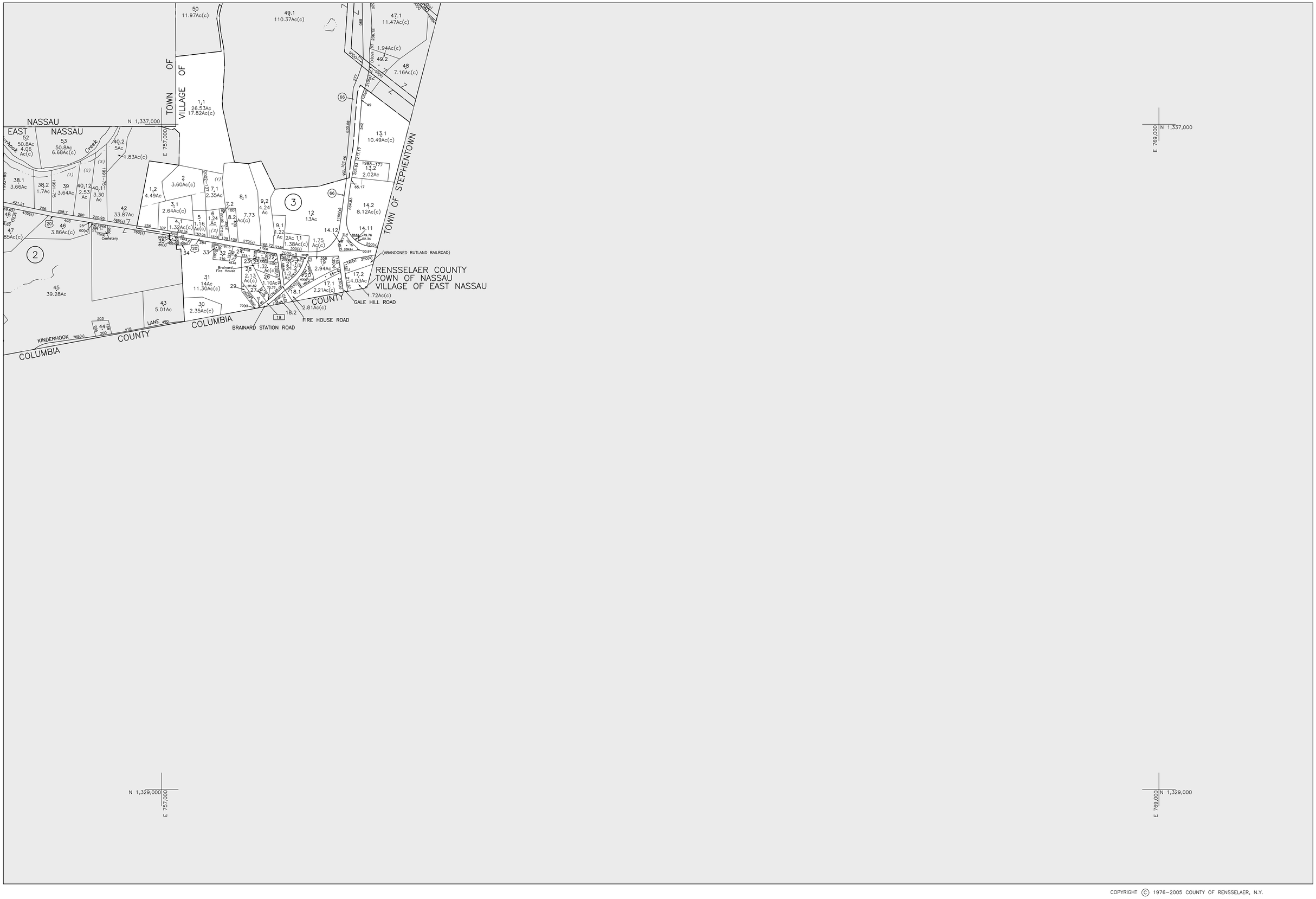

COPYRIGHT © 1976–2005 COUNTY OF RENSSELAER, N.Y.

REAL PROPERTY MAP

THE USE OF THIS MAP IS FOR REAL PROPERTY TAX ADMINISTRATION PURPOSES ONLY

PREPARED FOR
RENSSELAER COUNTY LEGISLATURE
TROY, NEW YORK

ORIGINALLY PREPARED BY
COLE – LAYER – TRUMBLE CO. INC.
DAYTON, OHIO

CONVERTED TO DIGITAL FORMAT BY
WEILER MAPPING, INC.
HORSEHEADS, NEW YORK
JANUARY, 2003

SPECIAL DISTRICTS

TYPE	SYMBOL	CODE	NAME
FIRE	F	FD017	NASSAU FIRE
LIGHT	L		
SCHOOL	SCH	104801	NEW LEBANON
SEWER	S		
WATER	W		

LEGEND

NAD83
NAD27
STATE OR COUNTY LINE
CITY,TOWN OR VILLAGE LINE
ROAD OR RAILROAD R/W
EASEMENT R/W LINE
PROPERTY LINE
WATER
LAND HOOK
PATENT OR REALTY LOT LINE
PATENT OR REALTY LOT NO. 36 OR (1)
SECTION–BLOCK–LOT–NO. 001.00– 1 –100

AREA	(FROM DEED)	1.50Ac
AREA	(CALCULATED)	1.50Ac(c)
DIMENSION	(FROM DEED)	16.5
DIMENSION	(SCALED)	66(s)
COORDINATE–LOCATOR	NO.(E800,000–N8000,000)	

INTERSTATE HIGHWAY 90
U.S. HIGHWAY 9
NEW YORK STATE HIGHWAY 2
COUNTY HIGHWAY 108
BLOCK LIMIT LINE

DATE OF MAP: 01–11–00
DATE OF REVISION: 1–22–09

400 0 400
SCALE: 1"=400'

N

INDEX TO ADJOINING MAP SECTIONS

	214 00	
223 00	224 00	

VILLAGE OF EAST NASSAU
TOWN OF NASSAU
RENSSELAER COUNTY, NEW YORK

E 757,000–N 1,329,000
MODULE COORDINATE LOCATOR NUMBER

NAD 83 NY STATE PLANE COORDINATE SYSTEM, EAST ZONE, US FEET

224.00
SECTION NUMBER