REAL PROPERTY MAP

COUNTY OF RENSSELAER

TOWN OF STEPHENTOWN

STATE OF NEW YORK

APPROVED BY THE NEW YORK STATE BOARD

OF

EQUALIZATION AND ASSESSMENTS

1,456
CASE NUMBER

JULY 17, 1978
DATE

ACCEPTED BY COUNTY OF RENSSELAER

COUNTY LEGISLATORS

CHAIRMAN, COUNTY LEGISLATORS

DATE

CLT
BALANCED
GOVERNMENTAL
SERVICES
TAX Mapping Division
COLE LAYER TRUMBLE COMPANY INC.
3535 Salem Avenue Dayton, Ohio 45406

PREPARED BY
WEILER MAPPING, INC., A SEWALL DIVISION

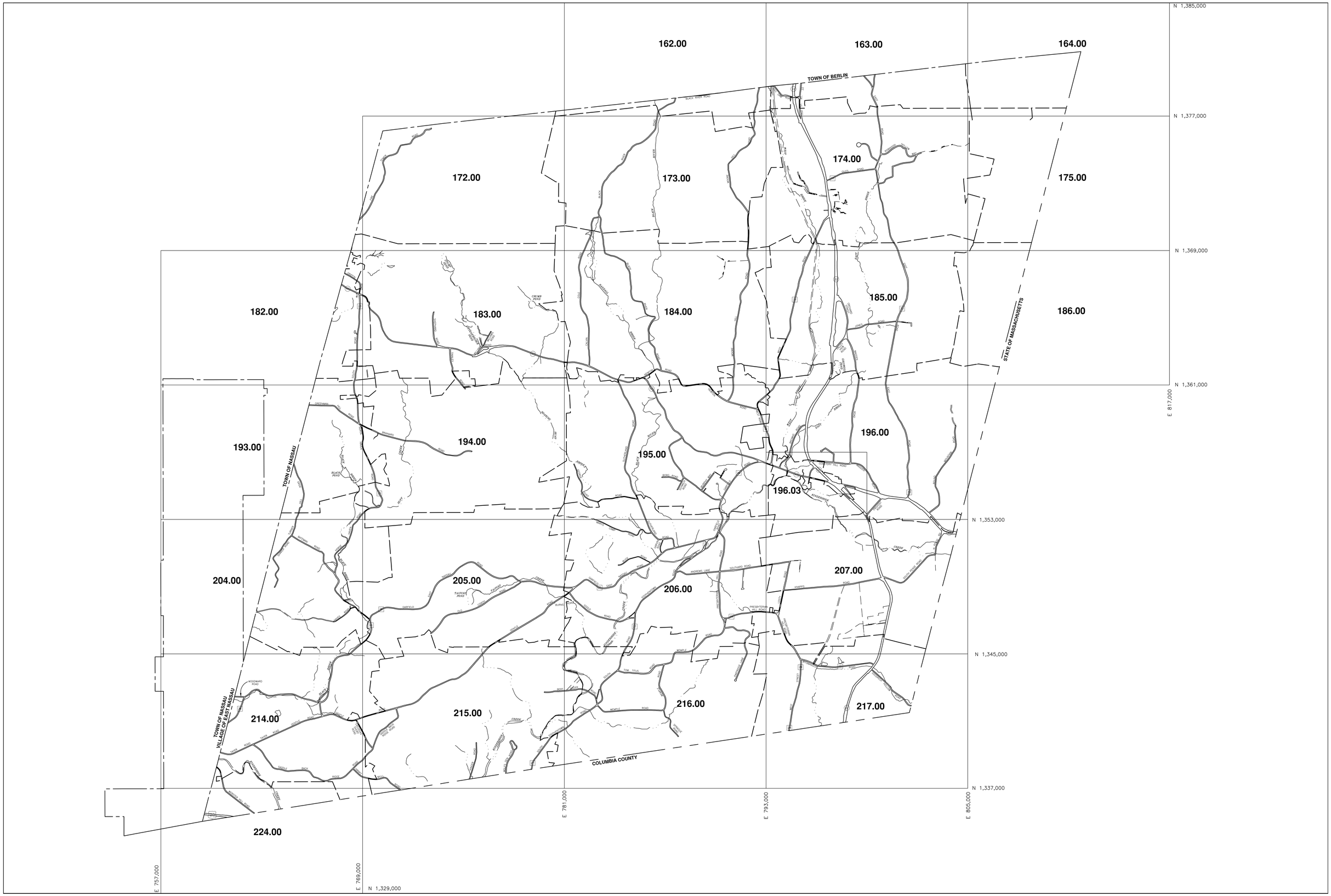

COPYRIGHT © 1976–2013 COUNTY OF RENSSELAER N.Y.

REAL PROPERTY MAP

THE USE OF THIS MAP IS FOR REAL PROPERTY TAX ADMINISTRATION PURPOSES ONLY

PREPARED FOR
RENSSELAER COUNTY LEGISLATURE
TROY, NEW YORK

ORIGINALLY PREPARED BY
COLE – LAYER – TRUMBLE CO. INC.
DAYTON, OHIO

ORIGINALLY CONVERTED TO DIGITAL FORMAT BY
WEILER MAPPING, INC., A SEWALL DIVISION
HORSEHEADS, NEW YORK
JANUARY, 2003

MODULAR MAP BREAKDOWN

001	01	02	
	03	04	

1"=400' (8,000 x 12,000)

01	02		
03	04		

1"=200' (4,000 x 6,000)

05	06	07	08
09	10	11	12
13	14	15	16
17	18	19	20

1"=100' (2,000 x 3,000)

21	22	23	24	25	26	27	28
29	30	31	32	33	34	35	36
37	38	39	40	41	42	43	44
45	46	47	48	49	50	51	52
53	54	55	56	57	58	59	60
61	62	63	64	65	66	67	68
69	70	71	72	73	74	75	76
77	78	79	80	81	82	83	84

1"=50' (1,000 x 1,500)

LEGEND

COUNTY LINE
CITY,TOWN OR VILLAGE LINE
SECTION LINE
WATER
NAD27
NAD83

SECTION NUMBER (1"=400') **001**
SECTION NUMBER (1"=200') **001–01**
SECTION NUMBER (1"=100') **001–05**
SECTION NUMBER (1"=50') **001–21**
MAJOR HIGHWAY
ALL OTHER ROADS

INTERSTATE HIGHWAY 90
U.S. HIGHWAY 9
NEW YORK STATE HIGHWAY 2
COUNTY HIGHWAY 108
STREET AND TOWN ROAD BY NAME
RAILROAD

DATE OF MAP: 11–2–76
DATE OF REVISION: 03–01–09

2000 0 2000
SCALE: 1"=2000'

N

TOWN OF STEPHENTOWN

RENSSELAER COUNTY, NEW YORK

NAD 83 NY STATE PLANE COORDINATE SYSTEM, EAST ZONE, US FEET **INDEX MAP**

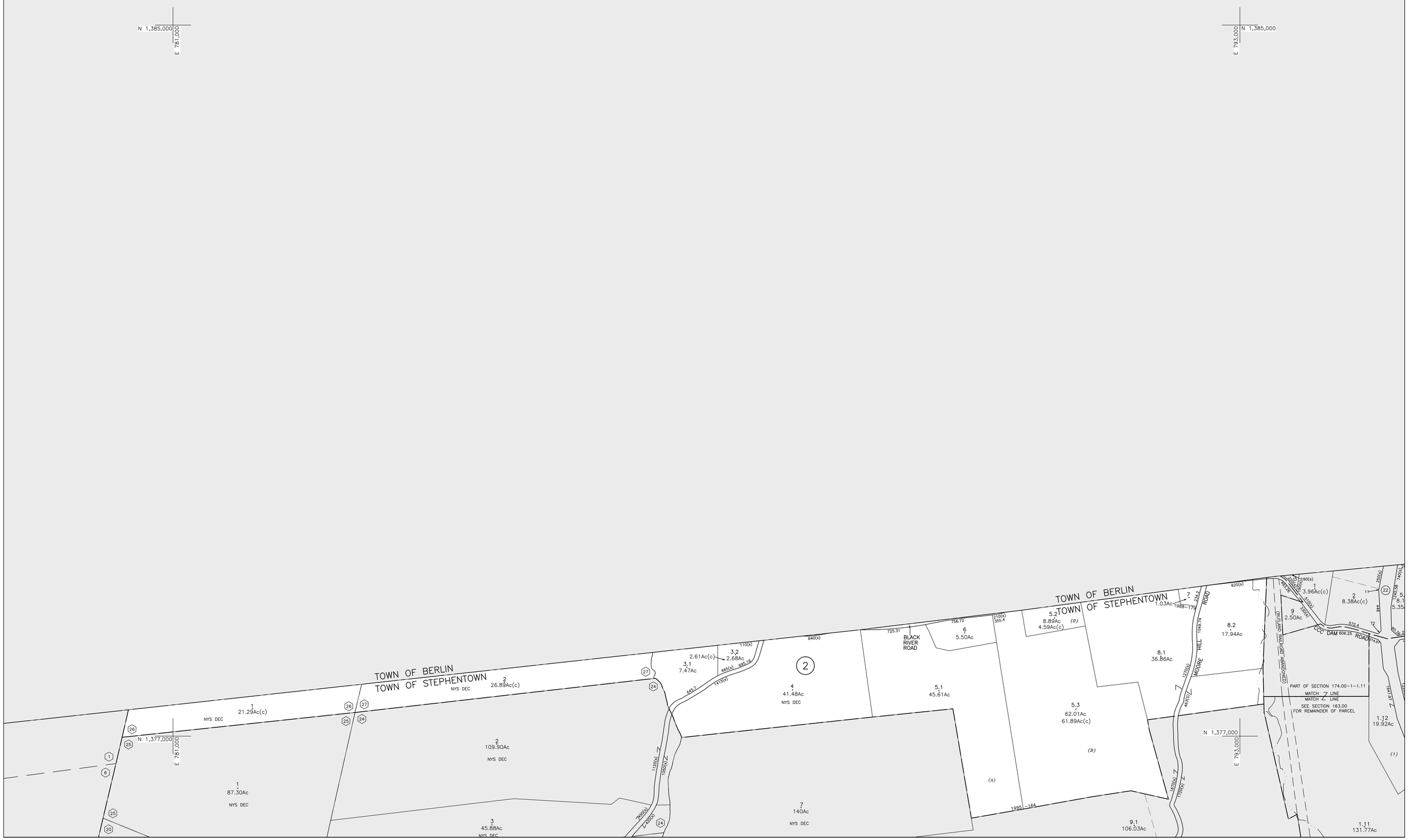

COPYRIGHT © 1976–2013 COUNTY OF RENSSELAER N.Y.

REAL PROPERTY MAP
THE USE OF THIS MAP IS FOR REAL
PROPERTY TAX ADMINISTRATION PURPOSES ONLY

PREPARED FOR
RENSSELAER COUNTY LEGISLATURE
TROY, NEW YORK

ORIGINALLY PREPARED BY
COLE – LAYER – TRUMBLE CO. INC.
DAYTON, OHIO

ORIGINALLY CONVERTED TO DIGITAL FORMAT BY
WEILER MAPPING, INC., A SEWALL DIVISION
HORSEHEADS, NEW YORK
JANUARY, 2003

SPECIAL DISTRICTS

TYPE	SYMBOL	CODE	NAME
FIRE	— F —	FD040	STEPHENTOWN FIRE
LIGHT	— L —		
SCHOOL	— SCH —	382001	BERLIN CENTRAL
SEWER	— S —		
WATER	— W —		

LEGEND

NAD83
NAD27
STATE OR COUNTY LINE
CITY,TOWN OR VILLAGE LINE
ROAD OR RAILROAD R/W
EASEMENT R/W LINE
PROPERTY LINE
WATER
LAND HOOK
PATENT OR REALTY LOT LINE
PATENT OR REALTY LOT NO. (36) OR (1)
SECTION–BLOCK–LOT–NO. 001.00– 1 –100

AREA	(FROM DEED)	1.50Ac
AREA	(CALCULATED)	1.50Ac(c)
DIMENSION	(FROM DEED)	16.5
DIMENSION	(SCALED)	66(s)
COORDINATE–LOCATOR	NO.(E800,000–N8000,000)	

INTERSTATE HIGHWAY (90)
U.S. HIGHWAY (9)
NEW YORK STATE HIGHWAY (2)
COUNTY HIGHWAY 108
BLOCK LIMIT LINE

DATE OF MAP: 10–13–76
DATE OF REVISION: 09–01–13

400 0 400
SCALE: 1"=400'

N

INDEX TO ADJOINING MAP SECTIONS

	162 00	163 00
172 00	173 00	174 00

TOWN OF STEPHENTOWN

RENSSELAER COUNTY, NEW YORK

E 781,000–N 1,377,000
MODULE COORDINATE LOCATOR NUMBER

NAD 83 NY STATE PLANE COORDINATE SYSTEM, EAST ZONE, US FEET

162.00
SECTION NUMBER

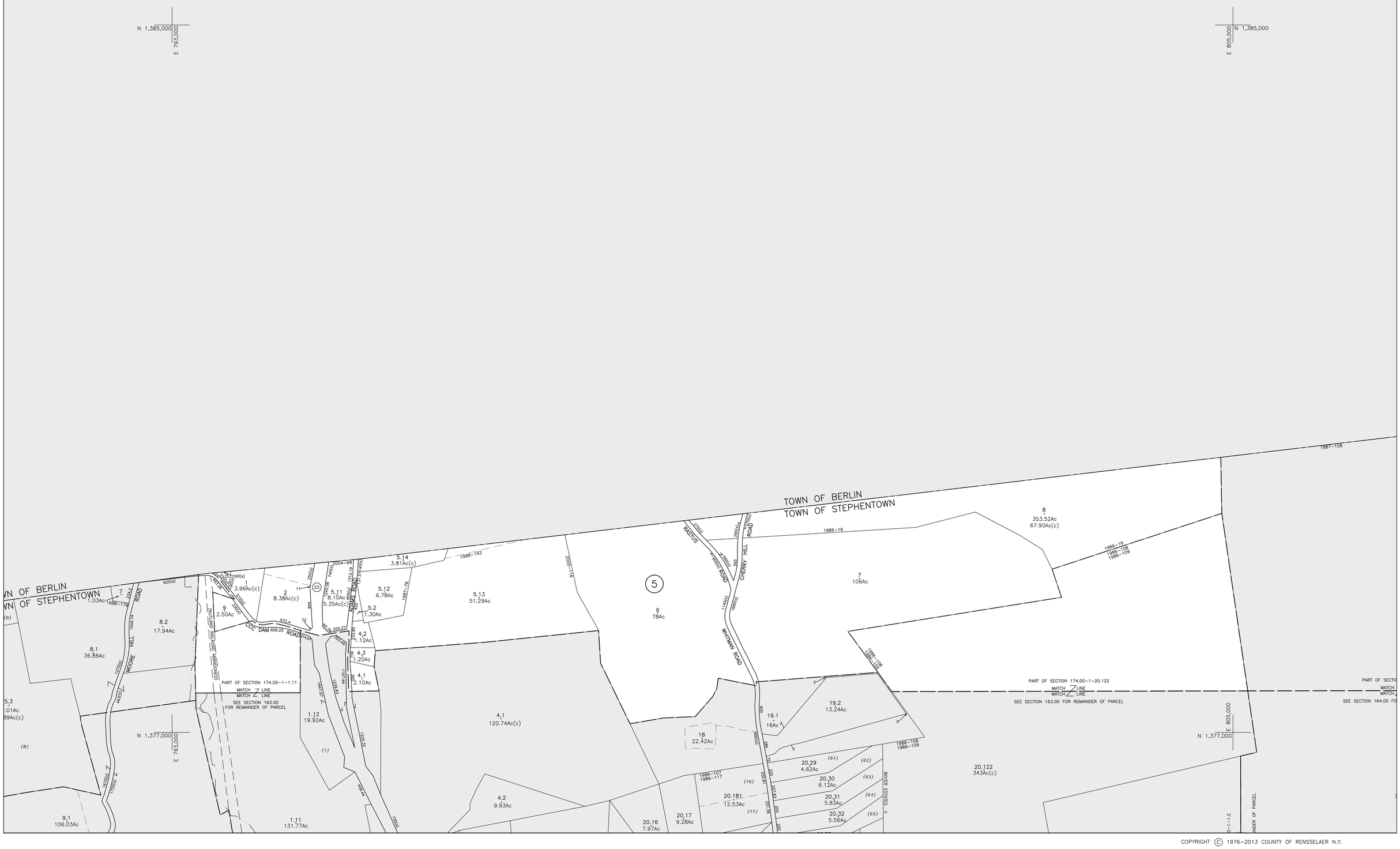

COPYRIGHT © 1976-2013 COUNTY OF RENSSELAER N.Y.

REAL PROPERTY MAP
THE USE OF THIS MAP IS FOR REAL PROPERTY TAX ADMINISTRATION PURPOSES ONLY

PREPARED FOR	ORIGINALLY PREPARED BY	ORIGINALLY CONVERTED TO DIGITAL FORMAT BY
RENSSELAER COUNTY LEGISLATURE TROY, NEW YORK	COLE – LAYER – TRUMBLE CO. INC. DAYTON, OHIO	WEILER MAPPING, INC., A SEWALL DIVISION HORSEHEADS, NEW YORK JANUARY, 2003

SPECIAL DISTRICTS

TYPE	SYMBOL	CODE	NAME
FIRE	F	FD040	STEPHENTOWN FIRE
LIGHT	L		
SCHOOL	SCH	382001	BERLIN CENTRAL
SEWER	S		
WATER	W		

LEGEND

NAD83
NAD27
STATE OR COUNTY LINE
CITY,TOWN OR VILLAGE LINE
ROAD OR RAILROAD R/W
EASEMENT R/W LINE
PROPERTY LINE
WATER
LAND HOOK 7
PATENT OR REALTY LOT LINE
PATENT OR REALTY LOT NO. 36 OR (1)
SECTION-BLOCK-LOT-NO. 001.00- 1 -100

AREA	(FROM DEED)	1.50Ac
AREA	(CALCULATED)	1.50Ac(c)
DIMENSION	(FROM DEED)	16.5
DIMENSION	(SCALED)	66(s)
COORDINATE-LOCATOR	NO.(E800,000-N8000,000)	

INTERSTATE HIGHWAY 90
U.S. HIGHWAY 9
NEW YORK STATE HIGHWAY 2
COUNTY HIGHWAY 108
BLOCK LIMIT LINE

DATE OF MAP: 10-07-76
DATE OF REVISION: 12-01-13

400 0 400
SCALE: 1"=400'

N

INDEX TO ADJOINING MAP SECTIONS

162 00	163 00	164 00
173 00	174 00	175 00

TOWN OF STEPHENTOWN

RENSSELAER COUNTY, NEW YORK

E 793,000-N 1,377,000
MODULE COORDINATE LOCATOR NUMBER

NAD 83 NY STATE PLANE COORDINATE SYSTEM, EAST ZONE, US FEET

163.00
SECTION NUMBER

COPYRIGHT © 1976-2013 COUNTY OF RENSSELAER N.Y.

REAL PROPERTY MAP

THE USE OF THIS MAP IS FOR REAL PROPERTY TAX ADMINISTRATION PURPOSES ONLY

PREPARED FOR
RENSSELAER COUNTY LEGISLATURE
TROY, NEW YORK

ORIGINALLY PREPARED BY
COLE - LAYER - TRUMBLE CO. INC.
DAYTON, OHIO

ORIGINALLY CONVERTED TO DIGITAL FORMAT BY
WEILER MAPPING, INC., A SEWALL DIVISION
HORSEHEADS, NEW YORK
JANUARY, 2003

SPECIAL DISTRICTS

TYPE	SYMBOL	CODE	NAME
FIRE	—F—	FD040	STEPHENTOWN FIRE
LIGHT	—L—		
SCHOOL	—SCH—	382001	BERLIN CENTRAL
SEWER	—S—		
WATER	—W—		

LEGEND

NAD83		PROPERTY LINE		AREA (FROM DEED)	1.50Ac	INTERSTATE HIGHWAY	90
NAD27		WATER		AREA (CALCULATED)	1.50Ac(c)	U.S. HIGHWAY	9
STATE OR COUNTY LINE		LAND HOOK		DIMENSION (FROM DEED)	16.5	NEW YORK STATE HIGHWAY	2
CITY,TOWN OR VILLAGE LINE		PATENT OR REALTY LOT LINE		DIMENSION (SCALED)	66(s)	COUNTY HIGHWAY	108
ROAD OR RAILROAD R/W		PATENT OR REALTY LOT NO.	36 OR (1)	COORDINATE-LOCATOR NO.(E800,000-N8000,000)		BLOCK LIMIT LINE	
EASEMENT R/W LINE		SECTION-BLOCK-LOT-NO.	001.00- 1 -100				

DATE OF MAP: 10-08-76
DATE OF REVISION: 03-01-06

400 0 400
SCALE: 1"=400'

N

INDEX TO ADJOINING MAP SECTIONS

163 00	164 00	
174 00	175 00	

TOWN OF STEPHENTOWN

RENSSELAER COUNTY, NEW YORK

E 805,000-N 1,377,000
MODULE COORDINATE LOCATOR NUMBER

NAD 83 NY STATE PLANE COORDINATE SYSTEM, EAST ZONE, US FEET

164.00
SECTION NUMBER

COPYRIGHT © 1976-2013 COUNTY OF RENSSELAER N.Y.

REAL PROPERTY MAP
THE USE OF THIS MAP IS FOR REAL
PROPERTY TAX ADMINISTRATION PURPOSES ONLY

PREPARED FOR
RENSSELAER COUNTY LEGISLATURE
TROY, NEW YORK

ORIGINALLY PREPARED BY
COLE – LAYER – TRUMBLE CO. INC. WEILER MAPPING, INC., A SEWALL DIVISION
DAYTON, OHIO

ORIGINALLY CONVERTED TO DIGITAL FORMAT BY
HORSEHEADS, NEW YORK
JANUARY, 2003

SPECIAL DISTRICTS

TYPE	SYMBOL	CODE	NAME
FIRE	—F—	FD040	STEPHENTOWN FIRE
LIGHT	—L—		
SCHOOL	—SCH—	382001 384001	BERLIN CENTRAL AVERILL PARK CENTRAL
SEWER	—S—		
WATER	—W—		

LEGEND

NAD83		PROPERTY LINE		AREA (FROM DEED)	1.50Ac	INTERSTATE HIGHWAY	90
NAD27		WATER		AREA (CALCULATED)	1.50Ac(c)	U.S. HIGHWAY	9
STATE OR COUNTY LINE		LAND HOOK	7	DIMENSION (FROM DEED)	16.5	NEW YORK STATE HIGHWAY	2
CITY,TOWN OR VILLAGE LINE		PATENT OR REALTY LOT LINE		DIMENSION (SCALED)	66(s)	COUNTY HIGHWAY	108
ROAD OR RAILROAD R/W		PATENT OR REALTY LOT NO.	36 OR (1)	COORDINATE-LOCATOR NO.(E800,000-N8000,000)		BLOCK LIMIT LINE	
EASEMENT R/W LINE		SECTION-BLOCK-LOT-NO.	001.00- 1 -100				

DATE OF MAP: 10-15-76
DATE OF REVISION: 06-01-13
400 0 400
SCALE: 1"=400'

N

INDEX TO ADJOINING MAP SECTIONS		
	172 00	173 00
182 00	183 00	184 00

TOWN OF STEPHENTOWN

RENSSELAER COUNTY, NEW YORK

E 769,000-N 1,369,000
MODULE COORDINATE LOCATOR NUMBER

NAD 83 NY STATE PLANE COORDINATE SYSTEM, EAST ZONE, US FEET

172.00
SECTION NUMBER

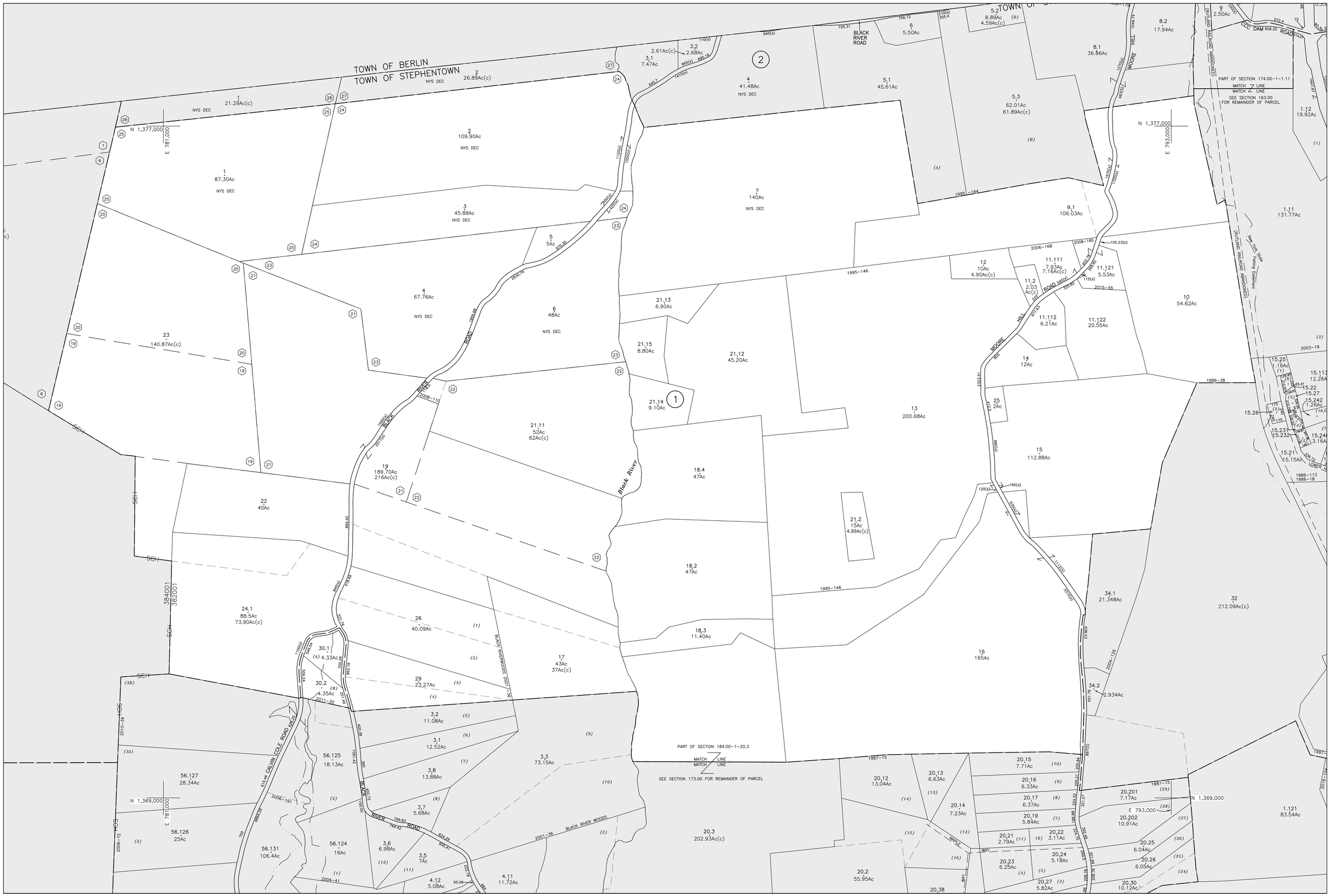

COPYRIGHT © 1976-2013 COUNTY OF RENSSELAER N.Y.

REAL PROPERTY MAP

THE USE OF THIS MAP IS FOR REAL PROPERTY TAX ADMINISTRATION PURPOSES ONLY

PREPARED FOR
RENSSELAER COUNTY LEGISLATURE
TROY, NEW YORK

ORIGINALLY PREPARED BY
COLE – LAYER – TRUMBLE CO. INC. WEILER MAPPING, INC., A SEWALL DIVISION
DAYTON, OHIO

ORIGINALLY CONVERTED TO DIGITAL FORMAT BY
HORSEHEADS, NEW YORK
JANUARY, 2003

SPECIAL DISTRICTS

TYPE	SYMBOL	CODE	NAME
FIRE	— F —	FD040	STEPHENTOWN FIRE
LIGHT	— L —		
SCHOOL	— SCH —	384001 382001	AVERILL PARK CENTRAL BERLIN CENTRAL
SEWER	— S —		
WATER	— W —		

LEGEND

NAD83
NAD27
STATE OR COUNTY LINE
CITY,TOWN OR VILLAGE LINE
ROAD OR RAILROAD R/W
EASEMENT R/W LINE
PROPERTY LINE
WATER
LAND HOOK
PATENT OR REALTY LOT LINE
PATENT OR REALTY LOT NO. 36 OR (1)
SECTION-BLOCK-LOT-NO. 001.00- 1 -100

AREA	(FROM DEED)	1.50Ac
AREA	(CALCULATED)	1.50Ac(c)
DIMENSION	(FROM DEED)	16.5
DIMENSION	(SCALED)	66(s)
COORDINATE-LOCATOR	NO.(E800,000-N8000,000)	

INTERSTATE HIGHWAY 90
U.S. HIGHWAY 9J
NEW YORK STATE HIGHWAY 2
COUNTY HIGHWAY 108
BLOCK LIMIT LINE

DATE OF MAP: 10-19-76
DATE OF REVISION: 6-8-15

400 0 400
SCALE: 1"=400'

N

INDEX TO ADJOINING MAP SECTIONS		
	162 00	163 00
172 00	173 00	174 00
183 00	184 00	185 00

TOWN OF STEPHENTOWN

RENSSELAER COUNTY, NEW YORK

E 781,000-N 1,369,000
MODULE COORDINATE LOCATOR NUMBER

NAD 83 NY STATE PLANE COORDINATE SYSTEM, EAST ZONE, US FEET

173.00
SECTION NUMBER

COPYRIGHT © 1976–2013 COUNTY OF RENSSELAER N.Y.

REAL PROPERTY MAP

THE USE OF THIS MAP IS FOR REAL PROPERTY TAX ADMINISTRATION PURPOSES ONLY

PREPARED FOR	ORIGINALLY PREPARED BY	ORIGINALLY CONVERTED TO DIGITAL FORMAT BY
RENSSELAER COUNTY LEGISLATURE TROY, NEW YORK	COLE – LAYER – TRUMBLE CO. INC. WEILER MAPPING, INC., A SEWALL DIVISION DAYTON, OHIO	HORSEHEADS, NEW YORK JANUARY, 2003

SPECIAL DISTRICTS

TYPE	SYMBOL	CODE	NAME
FIRE	— F —	FD040	STEPHENTOWN FIRE
LIGHT	— L —		
SCHOOL	— SCH —	382001	BERLIN CENTRAL
SEWER	— S —		
WATER	— W —		

LEGEND

NAD83	PROPERTY LINE	AREA (FROM DEED) 1.50Ac	INTERSTATE HIGHWAY 90
NAD27	WATER	AREA (CALCULATED) 1.50Ac(c)	U.S. HIGHWAY 9
STATE OR COUNTY LINE	LAND HOOK	DIMENSION (FROM DEED) 16.5	NEW YORK STATE HIGHWAY 2
CITY,TOWN OR VILLAGE LINE	PATENT OR REALTY LOT LINE	DIMENSION (SCALED) 66(s)	COUNTY HIGHWAY 108
ROAD OR RAILROAD R/W	PATENT OR REALTY LOT NO. 36 OR (1)	COORDINATE-LOCATOR NO.(E800,000–N8000,000)	BLOCK LIMIT LINE
EASEMENT R/W LINE	SECTION–BLOCK–LOT–NO. 001.00– 1 –100		

DATE OF MAP: 10–11–76

DATE OF REVISION: 6–22–16

400 0 400

SCALE: 1"=400'

N

INDEX TO ADJOINING MAP SECTIONS		
162 00	163 00	164 00
173 00	174 00	175 00
184 00	185 00	186 00

TOWN OF STEPHENTOWN

RENSSELAER COUNTY, NEW YORK

E 793,000–N 1,369,000 (MODULE COORDINATE LOCATOR NUMBER)

NAD 83 NY STATE PLANE COORDINATE SYSTEM, EAST ZONE, US FEET

174.00 (SECTION NUMBER)

COPYRIGHT © 1976-2013 COUNTY OF RENSSELAER N.Y.

REAL PROPERTY MAP

THE USE OF THIS MAP IS FOR REAL PROPERTY TAX ADMINISTRATION PURPOSES ONLY

PREPARED FOR
RENSSELAER COUNTY LEGISLATURE
TROY, NEW YORK

ORIGINALLY PREPARED BY
COLE - LAYER - TRUMBLE CO. INC.
DAYTON, OHIO

ORIGINALLY CONVERTED TO DIGITAL FORMAT BY
WEILER MAPPING, INC., A SEWALL DIVISION
HORSEHEADS, NEW YORK
JANUARY, 2003

SPECIAL DISTRICTS

TYPE	SYMBOL	CODE	NAME
FIRE	F	FD040	STEPHENTOWN FIRE
LIGHT	L		
SCHOOL	SCH	382001	BERLIN CENTRAL
SEWER	S		
WATER	W		

LEGEND

NAD83
NAD27
STATE OR COUNTY LINE
CITY,TOWN OR VILLAGE LINE
ROAD OR RAILROAD R/W
EASEMENT R/W LINE
PROPERTY LINE
WATER
LAND HOOK
PATENT OR REALTY LOT LINE
PATENT OR REALTY LOT NO. 36 OR (1)
SECTION-BLOCK-LOT-NO. 001.00- 1 -100

AREA	(FROM DEED)	1.50Ac
AREA	(CALCULATED)	1.50Ac(c)
DIMENSION	(FROM DEED)	16.5
DIMENSION	(SCALED)	66(s)
COORDINATE-LOCATOR	NO.(E800,000-N8000,000)	

INTERSTATE HIGHWAY 90
U.S. HIGHWAY 9
NEW YORK STATE HIGHWAY 2
COUNTY HIGHWAY 108
BLOCK LIMIT LINE

DATE OF MAP: 10-07-76
DATE OF REVISION: 08-21-98

400 0 400
SCALE: 1"=400'

N

INDEX TO ADJOINING MAP SECTIONS

163 00	164 00	
174 00	175 00	
185 00	186 00	

TOWN OF STEPHENTOWN

RENSSELAER COUNTY, NEW YORK

E 805,000-N 1,369,000
MODULE COORDINATE LOCATOR NUMBER

NAD 83 NY STATE PLANE COORDINATE SYSTEM, EAST ZONE, US FEET

175.00
SECTION NUMBER

COPYRIGHT © 1976-2013 COUNTY OF RENSSELAER N.Y.

REAL PROPERTY MAP

THE USE OF THIS MAP IS FOR REAL PROPERTY TAX ADMINISTRATION PURPOSES ONLY

PREPARED FOR	ORIGINALLY PREPARED BY	ORIGINALLY CONVERTED TO DIGITAL FORMAT BY
RENSSELAER COUNTY LEGISLATURE	COLE – LAYER – TRUMBLE CO. INC.	WEILER MAPPING, INC., A SEWALL DIVISION
TROY, NEW YORK	DAYTON, OHIO	HORSEHEADS, NEW YORK
		JANUARY, 2003

SPECIAL DISTRICTS

TYPE	SYMBOL	CODE	NAME
FIRE	F	FD040	STEPHENTOWN FIRE
LIGHT	L		
SCHOOL	SCH	384001	AVERILL PARK CENTRAL
SEWER	S		
WATER	W		

LEGEND

NAD83	PROPERTY LINE	AREA (FROM DEED)	1.50Ac	INTERSTATE HIGHWAY	90	DATE OF MAP:	10-18-76
NAD27	WATER	AREA (CALCULATED)	1.50Ac(c)	U.S. HIGHWAY	9	DATE OF REVISION:	01-27-16
STATE OR COUNTY LINE	LAND HOOK	DIMENSION (FROM DEED)	16.5	NEW YORK STATE HIGHWAY	2	400 0 400	
CITY,TOWN OR VILLAGE LINE	PATENT OR REALTY LOT LINE	DIMENSION (SCALED)	66(s)	COUNTY HIGHWAY	108	SCALE: 1"=400'	
ROAD OR RAILROAD R/W	PATENT OR REALTY LOT NO. 36 OR (1)	COORDINATE-LOCATOR NO.(E800,000-N8000,000)		BLOCK LIMIT LINE			
EASEMENT R/W LINE	SECTION-BLOCK-LOT-NO. 001.00- 1 -100						

N

INDEX TO ADJOINING MAP SECTIONS

		172 00
	182 00	183 00
	193 00	194 00

TOWN OF STEPHENTOWN

RENSSELAER COUNTY, NEW YORK

E 757,000-N 1,361,000 (MODULE COORDINATE LOCATOR NUMBER)

NAD 83 NY STATE PLANE COORDINATE SYSTEM, EAST ZONE, US FEET

182.00 (SECTION NUMBER)

COPYRIGHT © 1976-2013 COUNTY OF RENSSELAER N.Y.

REAL PROPERTY MAP

THE USE OF THIS MAP IS FOR REAL PROPERTY TAX ADMINISTRATION PURPOSES ONLY

PREPARED FOR
RENSSELAER COUNTY LEGISLATURE
TROY, NEW YORK

ORIGINALLY PREPARED BY
COLE – LAYER – TRUMBLE CO. INC. WEILER MAPPING, INC., A SEWALL DIVISION
DAYTON, OHIO

ORIGINALLY CONVERTED TO DIGITAL FORMAT BY
HORSEHEADS, NEW YORK
JANUARY, 2003

SPECIAL DISTRICTS

TYPE	SYMBOL	CODE	NAME
FIRE	— F —	FD040	STEPHENTOWN FIRE
LIGHT	— L —		
SCHOOL	— SCH —	384001 382001	AVERILL PARK CENTRAL BERLIN CENTRAL
SEWER	— S —		
WATER	— W —		

LEGEND

NAD83	PROPERTY LINE	AREA (FROM DEED)	1.50Ac	INTERSTATE HIGHWAY	90	DATE OF MAP:	10-20-76
NAD27	WATER	AREA (CALCULATED)	1.50Ac(c)	U.S. HIGHWAY	9	DATE OF REVISION:	6-23-16
STATE OR COUNTY LINE	LAND HOOK	DIMENSION (FROM DEED)	16.5	NEW YORK STATE HIGHWAY	2		
CITY,TOWN OR VILLAGE LINE	PATENT OR REALTY LOT LINE	DIMENSION (SCALED)	66(s)	COUNTY HIGHWAY	108		
ROAD OR RAILROAD R/W	PATENT OR REALTY LOT NO. 36 OR (1)	COORDINATE-LOCATOR NO.(E800,000-N8000,000)		BLOCK LIMIT LINE			
EASEMENT R/W LINE	SECTION-BLOCK-LOT-NO. 001.00- 1 -100						

SCALE: 1"=400'

INDEX TO ADJOINING MAP SECTIONS

	172 00	173 00
182 00	183 00	184 00
193 00	194 00	195 00

TOWN OF STEPHENTOWN

RENSSELAER COUNTY, NEW YORK

E 769,000-N 1,361,000
MIDDLE COORDINATE LOCATOR NUMBER

NAD 83 NY STATE PLANE COORDINATE SYSTEM, EAST ZONE, US FEET

183.00
SECTION NUMBER

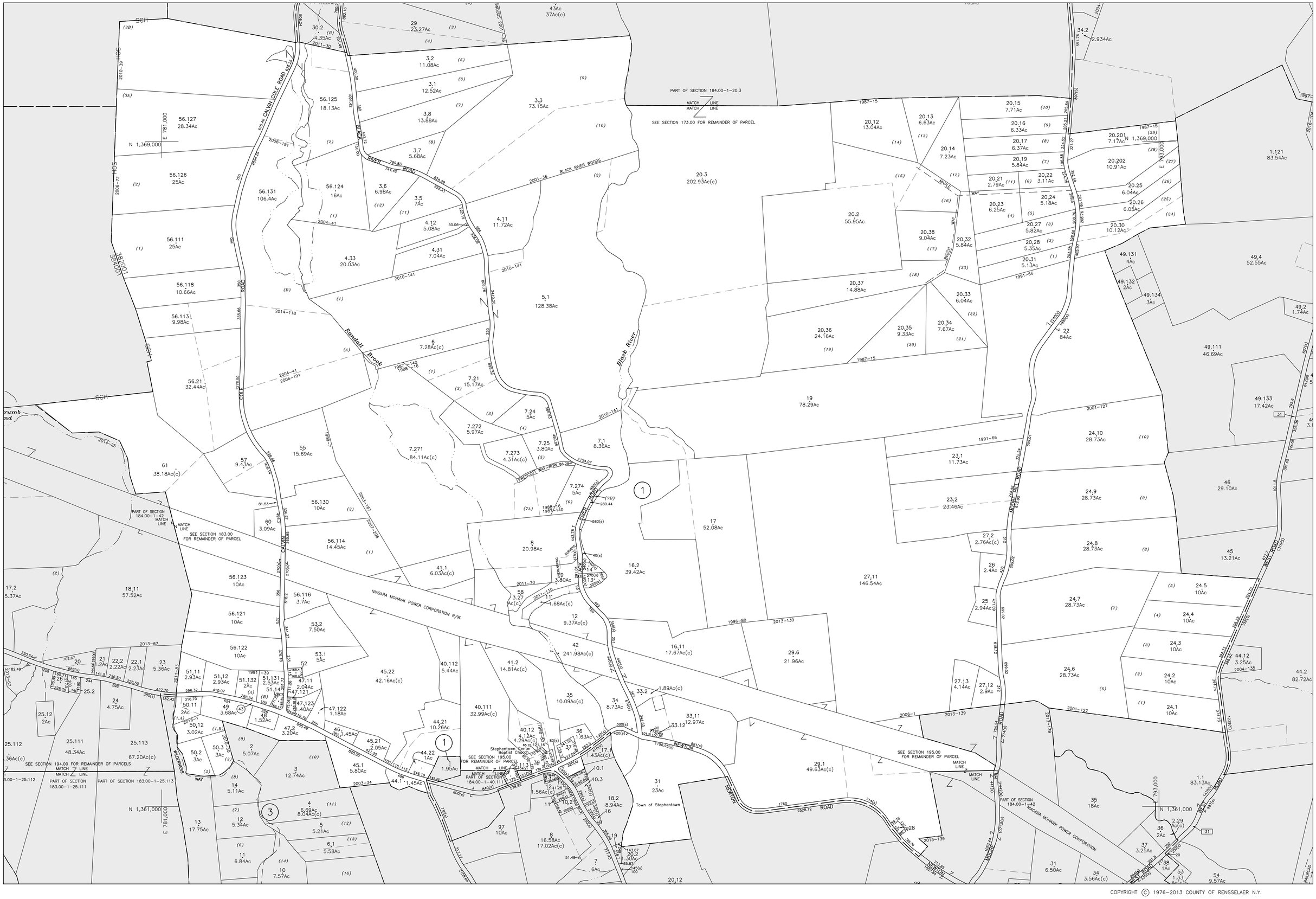

COPYRIGHT © 1976-2013 COUNTY OF RENSSELAER N.Y.

REAL PROPERTY MAP

THE USE OF THIS MAP IS FOR REAL PROPERTY TAX ADMINISTRATION PURPOSES ONLY

PREPARED FOR
RENSSELAER COUNTY LEGISLATURE
TROY, NEW YORK

ORIGINALLY PREPARED BY:
COLE – LAYER – TRUMBLE CO. INC. WEILER MAPPING, INC., A SEWALL DIVISION
DAYTON, OHIO

ORIGINALLY CONVERTED TO DIGITAL FORMAT BY
HORSEHEADS, NEW YORK
JANUARY, 2003

SPECIAL DISTRICTS

TYPE	SYMBOL	CODE	NAME
FIRE	—F—	FD040	STEPHENTOWN FIRE
LIGHT	—L—		
SCHOOL	—SCH—	382001	BERLIN CENTRAL
SEWER	—S—		
WATER	—W—		

LEGEND

NAD83
NAD27
STATE OR COUNTY LINE
CITY, TOWN OR VILLAGE LINE
ROAD OR RAILROAD R/W
EASEMENT R/W LINE
PROPERTY LINE
WATER
LAND HOOK
PATENT OR REALTY LOT LINE
PATENT OR REALTY LOT NO. 36 OR (1)
SECTION-BLOCK-LOT-NO. 001.00- 1 -100

AREA (FROM DEED) 1.50Ac
AREA (CALCULATED) 1.50Ac(c)
DIMENSION (FROM DEED) 16.5
DIMENSION (SCALED) 66(s)
COORDINATE-LOCATOR NO.(E800,000-N8000,000)

INTERSTATE HIGHWAY 90
U.S. HIGHWAY 9
NEW YORK STATE HIGHWAY 2
COUNTY HIGHWAY 108
BLOCK LIMIT LINE

DATE OF MAP: 10-20-76
DATE OF REVISION: 4-18-16

SCALE: 1"=400'

N

INDEX TO ADJOINING MAP SECTIONS

172 00	173 00	174 00
183 00	184 00	185 00
194 00	195 00	196 00

TOWN OF STEPHENTOWN

RENSSELAER COUNTY, NEW YORK

E 781,000-N 1,361,000 (MODULE COORDINATE LOCATOR NUMBER)

NAD 83 NY STATE PLANE COORDINATE SYSTEM, EAST ZONE, US FEET

184.00 (SECTION NUMBER)

COPYRIGHT © 1976-2013 COUNTY OF RENSSELAER N.Y.

REAL PROPERTY MAP
THE USE OF THIS MAP IS FOR REAL PROPERTY TAX ADMINISTRATION PURPOSES ONLY

PREPARED FOR	ORIGINALLY PREPARED BY	ORIGINALLY CONVERTED TO DIGITAL FORMAT BY
RENSSELAER COUNTY LEGISLATURE	COLE - LAYER - TRUMBLE CO. INC.	WEILER MAPPING, INC., A SEWALL DIVISION
TROY, NEW YORK	DAYTON, OHIO	HORSEHEADS, NEW YORK
		JANUARY, 2003

SPECIAL DISTRICTS

TYPE	SYMBOL	CODE	NAME
FIRE	F	FD040	STEPHENTOWN FIRE
LIGHT	L		
SCHOOL	SCH	382001	BERLIN CENTRAL
SEWER	S		
WATER	W		

LEGEND

NAD83	PROPERTY LINE	AREA (FROM DEED) 1.50Ac	INTERSTATE HIGHWAY	90	DATE OF MAP: 10-12-76
NAD27	WATER	AREA (CALCULATED) 1.50Ac(c)	U.S. HIGHWAY	9	DATE OF REVISION: 8-26-16
STATE OR COUNTY LINE	LAND HOOK	DIMENSION (FROM DEED) 16.5	NEW YORK STATE HIGHWAY	2	400 0 400
CITY,TOWN OR VILLAGE LINE	PATENT OR REALTY LOT LINE	DIMENSION (SCALED) 66(s)	COUNTY HIGHWAY	108	SCALE: 1"=400'
ROAD OR RAILROAD R/W	PATENT OR REALTY LOT NO. 36 OR (1)	COORDINATE-LOCATOR NO.(E800,000-N8000,000)	BLOCK LIMIT LINE		
EASEMENT R/W LINE	SECTION-BLOCK-LOT-NO. 001.00- 1 -100				

N

INDEX TO ADJOINING MAP SECTIONS

173 00	174 00	175 00
184 00	185 00	186 00
195 00	196 00	

TOWN OF STEPHENTOWN

RENSSELAER COUNTY, NEW YORK

E 793,000-N 1,361,000 (MODULE COORDINATE LOCATOR NUMBER)

NAD 83 NY STATE PLANE COORDINATE SYSTEM, EAST ZONE, US FEET

185.00 (SECTION NUMBER)

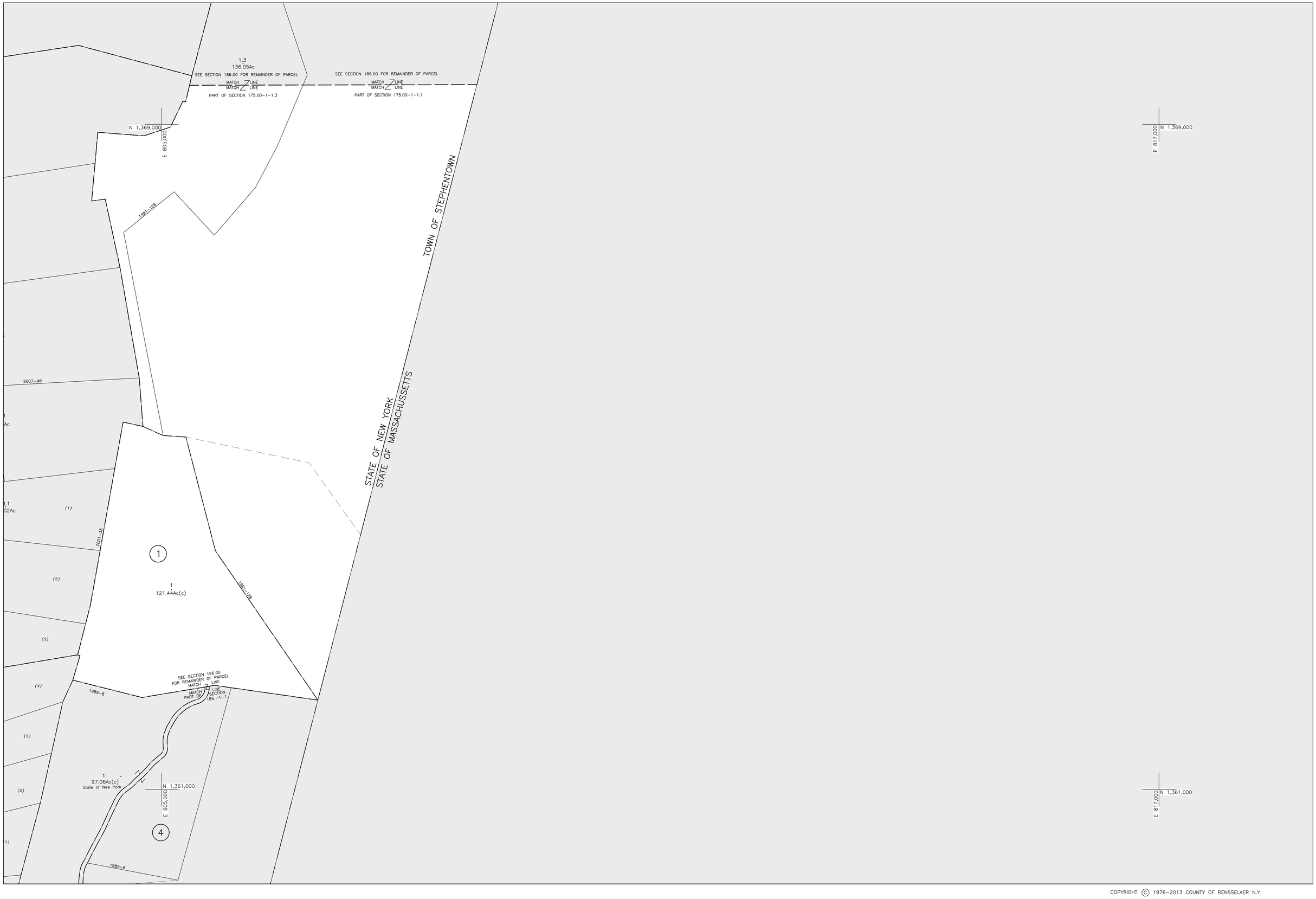

COPYRIGHT © 1976-2013 COUNTY OF RENSSELAER N.Y.

REAL PROPERTY MAP

THE USE OF THIS MAP IS FOR REAL PROPERTY TAX ADMINISTRATION PURPOSES ONLY

PREPARED FOR	ORIGINALLY PREPARED BY	ORIGINALLY CONVERTED TO DIGITAL FORMAT BY
RENSSELAER COUNTY LEGISLATURE TROY, NEW YORK	COLE – LAYER – TRUMBLE CO. INC. DAYTON, OHIO	WEILER MAPPING, INC., A SEWALL DIVISION HORSEHEADS, NEW YORK JANUARY, 2003

SPECIAL DISTRICTS

TYPE	SYMBOL	CODE	NAME
FIRE	—F—	FD040	STEPHENTOWN FIRE
LIGHT	—L—		
SCHOOL	—SCH—	382001	BERLIN CENTRAL
SEWER	—S—		
WATER	—W—		

LEGEND

NAD83		PROPERTY LINE		AREA (FROM DEED)	1.50Ac	INTERSTATE HIGHWAY	90
NAD27		WATER		AREA (CALCULATED)	1.50Ac(c)	U.S. HIGHWAY	91
STATE OR COUNTY LINE		LAND HOOK	7	DIMENSION (FROM DEED)	16.5	NEW YORK STATE HIGHWAY	2
CITY,TOWN OR VILLAGE LINE		PATENT OR REALTY LOT LINE		DIMENSION (SCALED)	66(s)	COUNTY HIGHWAY	108
ROAD OR RAILROAD R/W		PATENT OR REALTY LOT NO.	36 OR (1)	COORDINATE-LOCATOR NO.(E800,000-N8000,000)		BLOCK LIMIT LINE	
EASEMENT R/W LINE		SECTION-BLOCK-LOT-NO.	001.00- 1 -100				

DATE OF MAP: 10-11-76

DATE OF REVISION: 03-01-04

400 0 400

SCALE: 1"=400'

N

INDEX TO ADJOINING MAP SECTIONS

174 00	175 00	
185 00	186 00	
196 00		

TOWN OF STEPHENTOWN

RENSSELAER COUNTY, NEW YORK

E 805,000-N 1,361,000 (MODULE COORDINATE LOCATOR NUMBER)

NAD 83 NY STATE PLANE COORDINATE SYSTEM, EAST ZONE, US FEET

186.00 (SECTION NUMBER)

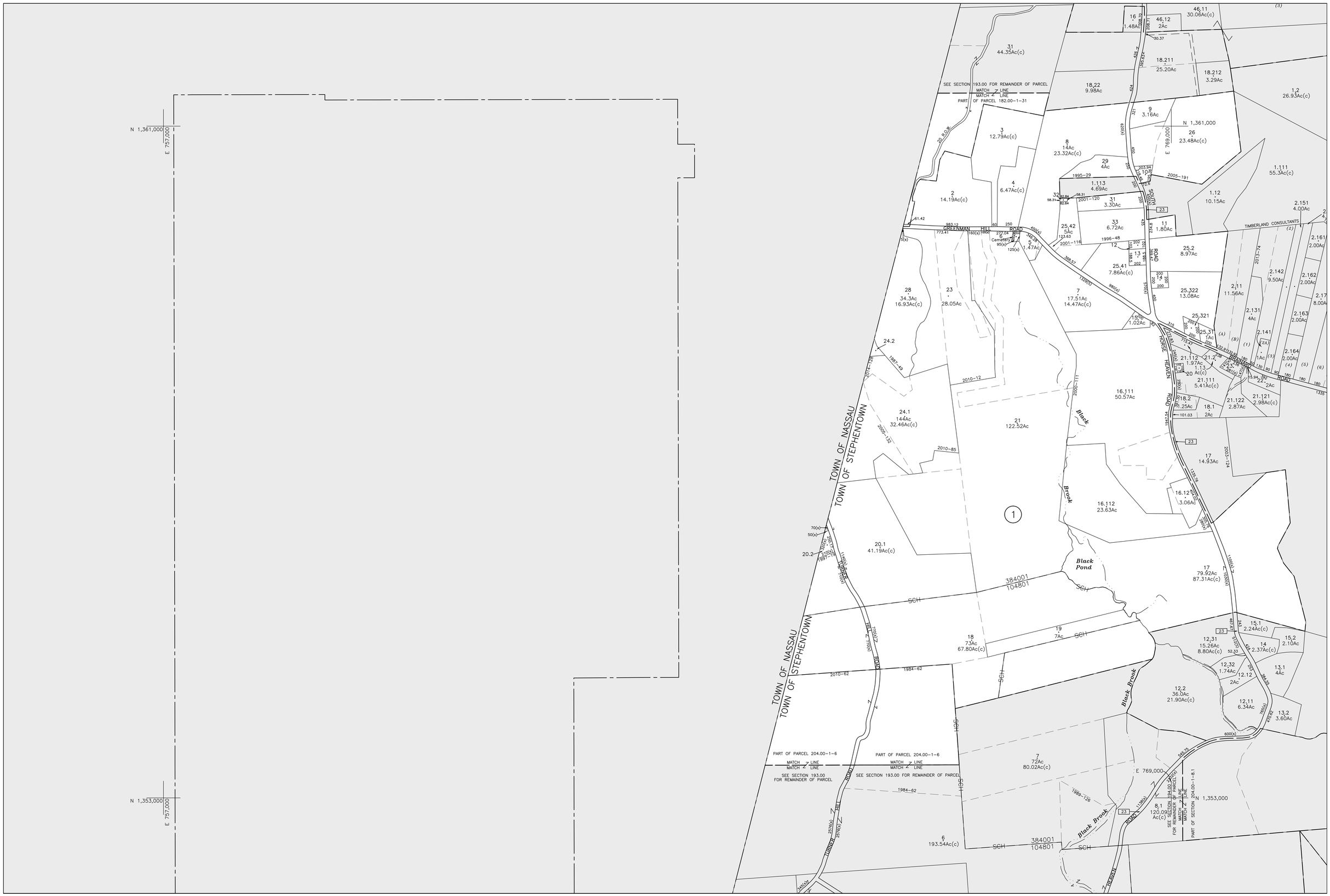

COPYRIGHT © 1976–2013 COUNTY OF RENSSELAER N.Y.

REAL PROPERTY MAP

THE USE OF THIS MAP IS FOR REAL PROPERTY TAX ADMINISTRATION PURPOSES ONLY

PREPARED FOR	ORIGINALLY PREPARED BY	ORIGINALLY CONVERTED TO DIGITAL FORMAT BY
RENSSELAER COUNTY LEGISLATURE	COLE – LAYER – TRUMBLE CO. INC.	WEILER MAPPING, INC., A SEWALL DIVISION
TROY, NEW YORK	DAYTON, OHIO	HORSEHEADS, NEW YORK
		JANUARY, 2003

SPECIAL DISTRICTS

TYPE	SYMBOL	CODE	NAME
FIRE	—F—	FD040	STEPHENTOWN FIRE
LIGHT	—L—		
SCHOOL	—SCH—	384001 104801	AVERILL PARK CENTRAL NEW LEBANON CENTRAL
SEWER	—S—		
WATER	—W—		

LEGEND

NADB3		PROPERTY LINE		AREA (FROM DEED)	1.50Ac	INTERSTATE HIGHWAY	90
NAD27		WATER		AREA (CALCULATED)	1.50Ac(c)	U.S. HIGHWAY	9
STATE OR COUNTY LINE		LAND HOOK	7	DIMENSION (FROM DEED)	16.5	NEW YORK STATE HIGHWAY	2
CITY,TOWN OR VILLAGE LINE		PATENT OR REALTY LOT LINE		DIMENSION (SCALED)	66(s)	COUNTY HIGHWAY	108
ROAD OR RAILROAD R/W		PATENT OR REALTY LOT NO.	36 OR (1)	COORDINATE-LOCATOR NO.(E800,000–N8000,000)		BLOCK LIMIT LINE	
EASEMENT R/W LINE		SECTION–BLOCK–LOT–NO.	001.00– 1 –100				

DATE OF MAP: 10–19–76

DATE OF REVISION: 10–17–14

400 0 400

SCALE: 1"=400'

N

INDEX TO ADJOINING MAP SECTIONS		
	182 00	183 00
	193 00	194 00
	204 00	205 00

TOWN OF STEPHENTOWN

RENSSELAER COUNTY, NEW YORK

E 757,000–N 1,353,000 (MODULE COORDINATE LOCATOR NUMBER)

NAD 83 NY STATE PLANE COORDINATE SYSTEM, EAST ZONE, US FEET

193.00 (SECTION NUMBER)

COPYRIGHT © 1976-2013 COUNTY OF RENSSELAER N.Y.

REAL PROPERTY MAP

THE USE OF THIS MAP IS FOR REAL PROPERTY TAX ADMINISTRATION PURPOSES ONLY

PREPARED FOR
RENSSELAER COUNTY LEGISLATURE
TROY, NEW YORK

ORIGINALLY PREPARED BY
COLE – LAYER – TRUMBLE CO. INC. WEILER MAPPING, INC., A SEWALL DIVISION
DAYTON, OHIO

ORIGINALLY CONVERTED TO DIGITAL FORMAT BY
HORSEHEADS, NEW YORK
JANUARY, 2003

SPECIAL DISTRICTS

TYPE	SYMBOL	CODE	NAME
FIRE	— F —	F0040	STEPHENTOWN FIRE
LIGHT	— L —		
SCHOOL	— SCH —	383001 384001 104801	BERLIN CENTRAL AVERILL PARK CENTRAL NEW LEBANON CENTRAL
SEWER	— S —		
WATER	— W —		

LEGEND

NAD83
NAD27
STATE OR COUNTY LINE
CITY,TOWN OR VILLAGE LINE
ROAD OR RAILROAD R/W
EASEMENT R/W LINE
PROPERTY LINE
WATER
LAND HOOK
PATENT OR REALTY LOT LINE
PATENT OR REALTY LOT NO. 36 OR (1)
SECTION-BLOCK-LOT-NO. 001.00- 1 -100

AREA (FROM DEED) 1.50Ac
AREA (CALCULATED) 1.50Ac(c)
DIMENSION (FROM DEED) 16.5
DIMENSION (SCALED) 66(s)
COORDINATE-LOCATOR NO.(E800,000-N8000,000)

INTERSTATE HIGHWAY 90
U.S. HIGHWAY 9
NEW YORK STATE HIGHWAY 2
COUNTY HIGHWAY 108
BLOCK LIMIT LINE

DATE OF MAP: 10-20-76
DATE OF REVISION: 9-21-15

400 0 400
SCALE: 1"=400'

N

INDEX TO ADJOINING MAP SECTIONS		
182 00	183 00	184 00
193 00	194 00	195 00
204 00	205 00	206 00

TOWN OF STEPHENTOWN

RENSSELAER COUNTY, NEW YORK

E 769,000-N 1,353,000
MODULE COORDINATE LOCATOR NUMBER

NAD 83 NY STATE PLANE COORDINATE SYSTEM, EAST ZONE, US FEET

194.00
SECTION NUMBER

COPYRIGHT © 1976–2013 COUNTY OF RENSSELAER N.Y.

REAL PROPERTY MAP

THE USE OF THIS MAP IS FOR REAL PROPERTY TAX ADMINISTRATION PURPOSES ONLY

PREPARED FOR	ORIGINALLY PREPARED BY	ORIGINALLY CONVERTED TO DIGITAL FORMAT BY
RENSSELAER COUNTY LEGISLATURE	COLE – LAYER – TRUMBLE CO. INC.	WEILER MAPPING, INC., A SEWALL DIVISION
TROY, NEW YORK	DAYTON, OHIO	HORSEHEADS, NEW YORK
		JANUARY, 2003

SPECIAL DISTRICTS

TYPE	SYMBOL	CODE	NAME
FIRE	— F —	FD040	STEPHENTOWN FIRE
LIGHT	— L —		
SCHOOL	— SCH —	104801 382001	NEW LEBANON CENTRAL BERLIN CENTRAL
SEWER	— S —		
WATER	— W —		

LEGEND

NAD83	PROPERTY LINE	AREA (FROM DEED) 1.50Ac	INTERSTATE HIGHWAY	90	DATE OF MAP: 10-21-76
NAD27	WATER	AREA (CALCULATED) 1.50Ac(c)	U.S. HIGHWAY	9	DATE OF REVISION: 5-31-16
STATE OR COUNTY LINE	LAND HOOK	DIMENSION (FROM DEED) 16.5	NEW YORK STATE HIGHWAY	2	400 0 400
CITY,TOWN OR VILLAGE LINE	PATENT OR REALTY LOT LINE	DIMENSION (SCALED) 66(s)	COUNTY HIGHWAY	108	SCALE: 1"=400'
ROAD OR RAILROAD R/W	PATENT OR REALTY LOT NO. 36 OR (1)	COORDINATE-LOCATOR NO.(E800,000-N8000,000)	BLOCK LIMIT LINE		
EASEMENT R/W LINE	SECTION-BLOCK-LOT-NO. 001.00- 1 -100				

N

INDEX TO ADJOINING MAP SECTIONS

183 00	184 00	185 00
194 00	195 00	196 00
205 00	206 00	207 00

TOWN OF STEPHENTOWN

RENSSELAER COUNTY, NEW YORK

E 781,000-N 1,353,000 (MODULE COORDINATE LOCATOR NUMBER)

NAD 83 NY STATE PLANE COORDINATE SYSTEM, EAST ZONE, US FEET

195.00 (SECTION NUMBER)

COPYRIGHT © 1976–2013 COUNTY OF RENSSELAER N.Y.

REAL PROPERTY MAP

THE USE OF THIS MAP IS FOR REAL PROPERTY TAX ADMINISTRATION PURPOSES ONLY

PREPARED FOR	ORIGINALLY PREPARED BY	ORIGINALLY CONVERTED TO DIGITAL FORMAT BY
RENSSELAER COUNTY LEGISLATURE	COLE – LAYER – TRUMBLE CO. INC.	WEILER MAPPING, INC., A SEWALL DIVISION
TROY, NEW YORK	DAYTON, OHIO	HORSEHEADS, NEW YORK
		JANUARY, 2003

SPECIAL DISTRICTS

TYPE	SYMBOL	CODE	NAME
FIRE	—F—	FD040	STEPHENTOWN FIRE
LIGHT	—L—		
SCHOOL	—SCH—	104801 382001	NEW LEBANON CENTRAL BERLIN CENTRAL
SEWER	—S—		
WATER	—W—		

LEGEND

NAD83	PROPERTY LINE	AREA (FROM DEED)	1.50Ac	INTERSTATE HIGHWAY	90
NAD27	WATER	AREA (CALCULATED)	1.50Ac(c)	U.S. HIGHWAY	9
STATE OR COUNTY LINE	LAND HOOK 7	DIMENSION (FROM DEED)	16.5	NEW YORK STATE HIGHWAY	2
CITY,TOWN OR VILLAGE LINE	PATENT OR REALTY LOT LINE	DIMENSION (SCALED)	66(s)	COUNTY HIGHWAY	108
ROAD OR RAILROAD R/W	PATENT OR REALTY LOT NO. 36 OR (1)	COORDINATE-LOCATOR NO.	(E800,000–N8000,000)	BLOCK LIMIT LINE	
EASEMENT R/W LINE	SECTION-BLOCK-LOT-NO. 001.00– 1 –100				

DATE OF MAP: 10–18–76

DATE OF REVISION: 07–25–16

400 0 400

SCALE: 1"=400'

N

INDEX TO ADJOINING MAP SECTIONS

184 00	185 00	186 00
195 00	196 00	
206 00	207 00	

TOWN OF STEPHENTOWN

RENSSELAER COUNTY, NEW YORK

E 793,000–N 1,353,000 (MODULE COORDINATE LOCATOR NUMBER)

NAD 83 NY STATE PLANE COORDINATE SYSTEM, EAST ZONE, US FEET

196.00 (SECTION NUMBER)

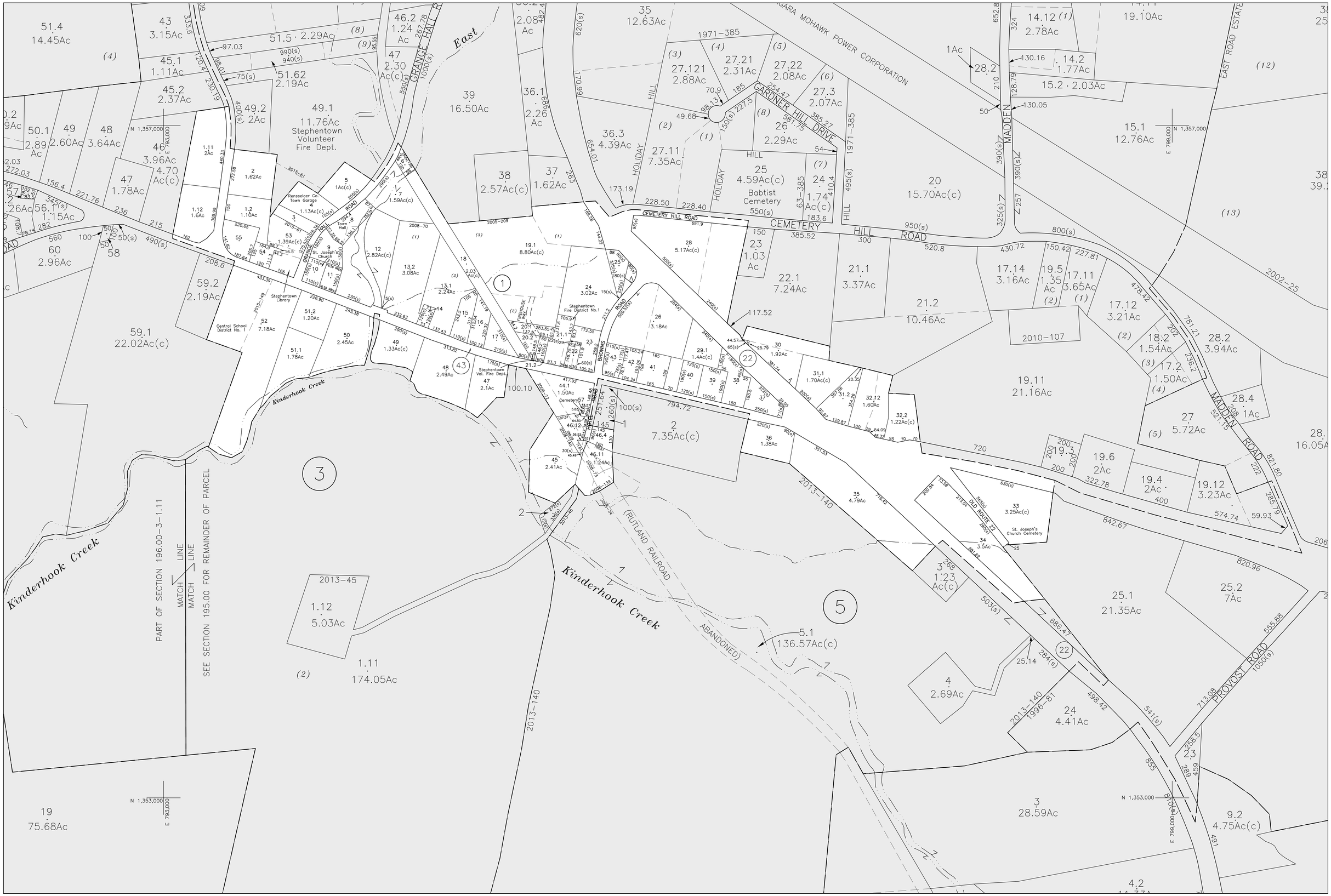

COPYRIGHT © 1976-2013 COUNTY OF RENSSELAER N.Y.

REAL PROPERTY MAP
THE USE OF THIS MAP IS FOR REAL PROPERTY TAX ADMINISTRATION PURPOSES ONLY

PREPARED FOR	ORIGINALLY PREPARED BY	ORIGINALLY CONVERTED TO DIGITAL FORMAT BY
RENSSELAER COUNTY LEGISLATURE TROY, NEW YORK	COLE – LAYER – TRUMBLE CO. INC. DAYTON, OHIO	WEILER MAPPING, INC., A SEWALL DIVISION HORSEHEADS, NEW YORK JANUARY, 2003

SPECIAL DISTRICTS

TYPE	SYMBOL	CODE	NAME
FIRE	—F—	FD040	STEPHENTOWN FIRE
LIGHT	—L—		
SCHOOL	—SCH—	382001	BERLIN CENTRAL
SEWER	—S—		
WATER	—W—		

LEGEND

NAD83		PROPERTY LINE		AREA (FROM DEED)	1.50Ac	INTERSTATE HIGHWAY	90
NAD27		WATER		AREA (CALCULATED)	1.50Ac(c)	U.S. HIGHWAY	91
STATE OR COUNTY LINE		LAND HOOK	7	DIMENSION (FROM DEED)	16.5	NEW YORK STATE HIGHWAY	2
CITY,TOWN OR VILLAGE LINE		PATENT OR REALTY LOT LINE		DIMENSION (SCALED)	66(s)	COUNTY HIGHWAY	108
ROAD OR RAILROAD R/W		PATENT OR REALTY LOT NO.	36 OR (1)	COORDINATE-LOCATOR NO.(E800,000-N8000,000)		BLOCK LIMIT LINE	
EASEMENT R/W LINE		SECTION-BLOCK-LOT-NO.	001.00- 1 -100				

DATE OF MAP: 10-05-76
DATE OF REVISION: 6-12-15

SCALE: 1"=200'

N

INDEX TO ADJOINING MAP SECTIONS

195 00	196 00	196 00
195 00	196 03	196 00
206 00	207 00	207 00

TOWN OF STEPHENTOWN

RENSSELAER COUNTY, NEW YORK

E 793,000-N 1,353,000
MODULE COORDINATE LOCATOR NUMBER

NAD 83 NY STATE PLANE COORDINATE SYSTEM, EAST ZONE, US FEET

196.03
SECTION NUMBER

COPYRIGHT © 1976–2013 COUNTY OF RENSSELAER N.Y.

REAL PROPERTY MAP

THE USE OF THIS MAP IS FOR REAL PROPERTY TAX ADMINISTRATION PURPOSES ONLY

PREPARED FOR	ORIGINALLY PREPARED BY	ORIGINALLY CONVERTED TO DIGITAL FORMAT BY
RENSSELAER COUNTY LEGISLATURE	COLE – LAYER – TRUMBLE CO. INC.	WEILER MAPPING, INC., A SEWALL DIVISION
TROY, NEW YORK	DAYTON, OHIO	HORSEHEADS, NEW YORK
		JANUARY, 2003

SPECIAL DISTRICTS

TYPE	SYMBOL	CODE	NAME
FIRE	—F—	FD040	STEPHENTOWN FIRE
LIGHT	—L—		
SCHOOL	—SCH—	384001 104801	AVERILL PARK CENTRAL NEW LEBANON CENTRAL
SEWER	—S—		
WATER	—W—		

LEGEND

NAD83		PROPERTY LINE		AREA (FROM DEED)	1.50Ac	INTERSTATE HIGHWAY	90
NAD27		WATER		AREA (CALCULATED)	1.50Ac(c)	U.S. HIGHWAY	91
STATE OR COUNTY LINE		LAND HOOK		DIMENSION (FROM DEED)	16.5	NEW YORK STATE HIGHWAY	2
CITY,TOWN OR VILLAGE LINE		PATENT OR REALTY LOT LINE		DIMENSION (SCALED)	66(s)	COUNTY HIGHWAY	108
ROAD OR RAILROAD R/W		PATENT OR REALTY LOT NO.	36 OR (1)	COORDINATE-LOCATOR NO.(E800,000–N8000,000)		BLOCK LIMIT LINE	
EASEMENT R/W LINE		SECTION-BLOCK-LOT-NO.	001.00– 1 –100				

DATE OF MAP: 10–20–76

DATE OF REVISION: 5–5–16

400 0 400

SCALE: 1"=400'

N

INDEX TO ADJOINING MAP SECTIONS

193 00	194 00
204 00	205 00
214 00	215 00

TOWN OF STEPHENTOWN

RENSSELAER COUNTY, NEW YORK

E 757,000–N 1,345,000 (MODULE COORDINATE LOCATOR NUMBER)

NAD 83 NY STATE PLANE COORDINATE SYSTEM, EAST ZONE, US FEET

204.00 (SECTION NUMBER)

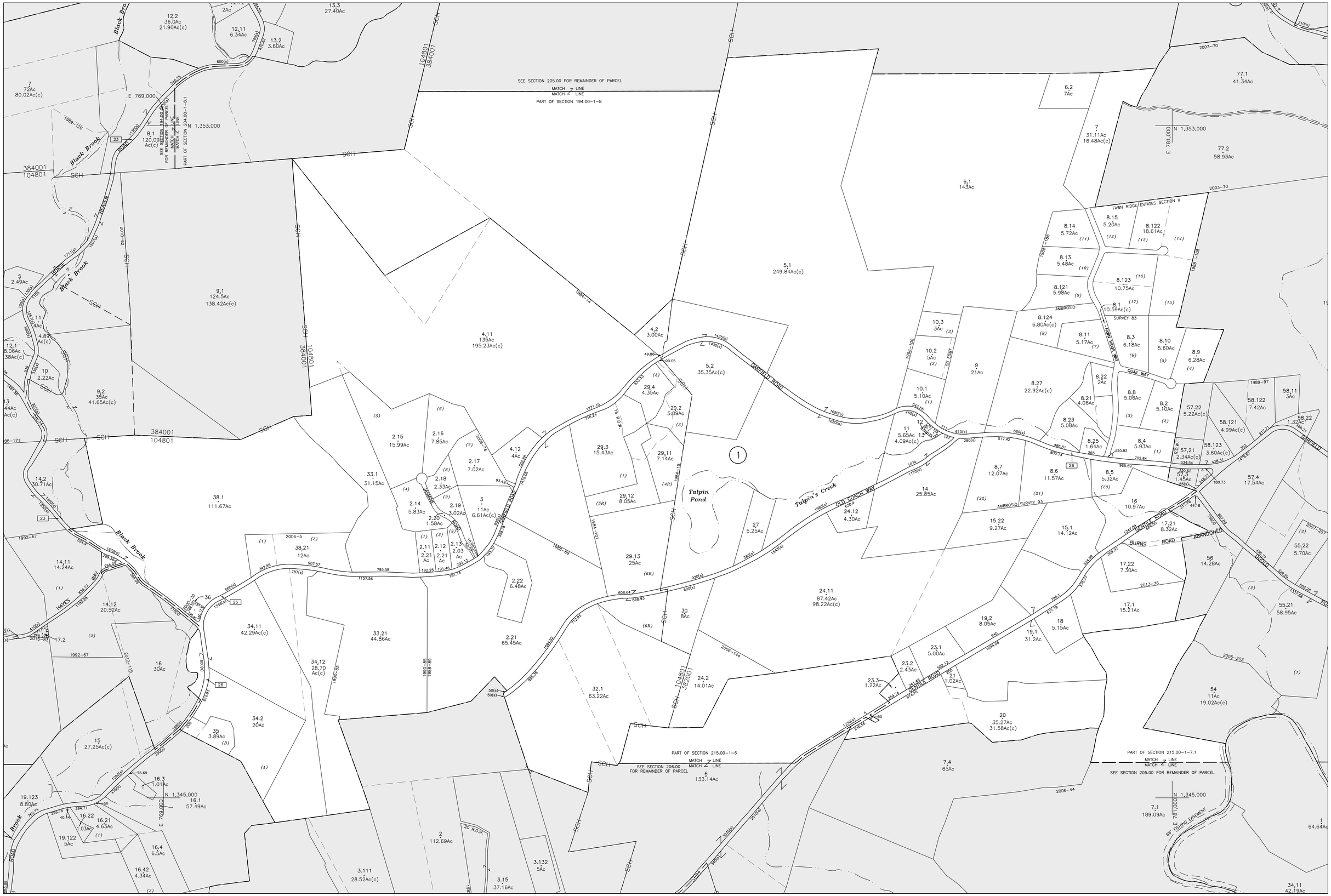

COPYRIGHT © 1976-2013 COUNTY OF RENSSELAER N.Y.

REAL PROPERTY MAP

THE USE OF THIS MAP IS FOR REAL PROPERTY TAX ADMINISTRATION PURPOSES ONLY

PREPARED FOR	ORIGINALLY PREPARED BY	ORIGINALLY CONVERTED TO DIGITAL FORMAT BY
RENSSELAER COUNTY LEGISLATURE	COLE - LAYER - TRUMBLE CO. INC.	WEILER MAPPING, INC., A SEWALL DIVISION
TROY, NEW YORK	DAYTON, OHIO	HORSEHEADS, NEW YORK
		JANUARY, 2003

SPECIAL DISTRICTS

TYPE	SYMBOL	CODE	NAME
FIRE	— F —	FD040	STEPHENTOWN FIRE
LIGHT	— L —		
SCHOOL	— SCH —	384001 384001 104801	AVERILL PARK CENTRAL BERLIN CENTRAL NEW LEBANON CENTRAL
SEWER	— S —		
WATER	— W —		

LEGEND

NAD83	PROPERTY LINE	AREA (FROM DEED) 1.50Ac	INTERSTATE HIGHWAY 90
NAD27	WATER	AREA (CALCULATED) 1.50Ac(c)	U.S. HIGHWAY 9
STATE OR COUNTY LINE	LAND HOOK	DIMENSION (FROM DEED) 16.5	NEW YORK STATE HIGHWAY 2
CITY,TOWN OR VILLAGE LINE	PATENT OR REALTY LOT LINE	DIMENSION (SCALED) 66(s)	COUNTY HIGHWAY 108
ROAD OR RAILROAD R/W	PATENT OR REALTY LOT NO. 36 OR (1)	COORDINATE-LOCATOR NO.(E800,000-N8000,000)	BLOCK LIMIT LINE
EASEMENT R/W LINE	SECTION-BLOCK-LOT-NO. 001.00- 1 -100		

DATE OF MAP: 10-21-76

DATE OF REVISION: 5-5-16

400 0 400

SCALE: 1"=400'

N

INDEX TO ADJOINING MAP SECTIONS

193 00	194 00	195 00
204 00	205 00	206 00
214 00	215 00	216 00

TOWN OF STEPHENTOWN

RENSSELAER COUNTY, NEW YORK

E 769,000-N 1,345,000 (MODULE COORDINATE LOCATOR NUMBER)

NAD 83 NY STATE PLANE COORDINATE SYSTEM, EAST ZONE, US FEET

205.00 (SECTION NUMBER)

COPYRIGHT © 1976-2013 COUNTY OF RENSSELAER N.Y.

REAL PROPERTY MAP

THE USE OF THIS MAP IS FOR REAL PROPERTY TAX ADMINISTRATION PURPOSES ONLY

PREPARED FOR
RENSSELAER COUNTY LEGISLATURE
TROY, NEW YORK

ORIGINALLY PREPARED BY
COLE - LAYER - TRUMBLE CO. INC. WEILER MAPPING, INC., A SEWALL DIVISION
DAYTON, OHIO

ORIGINALLY CONVERTED TO DIGITAL FORMAT BY
HORSEHEADS, NEW YORK
JANUARY, 2003

SPECIAL DISTRICTS

TYPE	SYMBOL	CODE	NAME
FIRE	—F—	F0040	STEPHENTOWN FIRE
LIGHT	—L—		
SCHOOL	—SCH—	104801 382001	NEW LEBANON CENTRAL BERLIN CENTRAL
SEWER	—S—		
WATER	—W—		

LEGEND

NAD83		PROPERTY LINE		AREA (FROM DEED)	1.50Ac	INTERSTATE HIGHWAY	90
NAD27		WATER		AREA (CALCULATED)	1.50Ac(c)	U.S. HIGHWAY	81
STATE OR COUNTY LINE		LAND HOOK		DIMENSION (FROM DEED)	16.5	NEW YORK STATE HIGHWAY	2
CITY,TOWN OR VILLAGE LINE		PATENT OR REALTY LOT LINE		DIMENSION (SCALED)	66(s)	COUNTY HIGHWAY	108
ROAD OR RAILROAD R/W		PATENT OR REALTY LOT NO.	36 OR (1)	COORDINATE-LOCATOR NO.	(E800,000-N8000,000)	BLOCK LIMIT LINE	
EASEMENT R/W LINE		SECTION-BLOCK-LOT-NO.	001.00- 1 -100				

DATE OF MAP: 10-21-76
DATE OF REVISION: 07-19-16

400 0 400
SCALE: 1"=400'

N

INDEX TO ADJOINING MAP SECTIONS

194 00	195 00	196 00
205 00	206 00	207 00
215 00	216 00	217 00

TOWN OF STEPHENTOWN

RENSSELAER COUNTY, NEW YORK

E 781,000-N 1,345,000
MODULE COORDINATE LOCATOR NUMBER

NAD 83 NY STATE PLANE COORDINATE SYSTEM, EAST ZONE, US FEET

206.00
SECTION NUMBER

COPYRIGHT © 1976-2013 COUNTY OF RENSSELAER N.Y.

REAL PROPERTY MAP

THE USE OF THIS MAP IS FOR REAL PROPERTY TAX ADMINISTRATION PURPOSES ONLY

PREPARED FOR
RENSSELAER COUNTY LEGISLATURE
TROY, NEW YORK

ORIGINALLY PREPARED BY
COLE - LAYER - TRUMBLE CO. INC. WEILER MAPPING, INC., A SEWALL DIVISION
DAYTON, OHIO

ORIGINALLY CONVERTED TO DIGITAL FORMAT BY
HORSEHEADS, NEW YORK
JANUARY, 2003

SPECIAL DISTRICTS

TYPE	SYMBOL	CODE	NAME
FIRE	— F —	F0040	STEPHENTOWN FIRE
LIGHT	— L —		
SCHOOL	— SCH —	104801 382001	NEW LEBANON CENTRAL BERLIN CENTRAL
SEWER	— S —		
WATER	— W —		

LEGEND

NAD83	PROPERTY LINE	AREA (FROM DEED) 1.50Ac	INTERSTATE HIGHWAY 90
NAD27	WATER	AREA (CALCULATED) 1.50Ac(c)	U.S. HIGHWAY 9
STATE OR COUNTY LINE	LAND HOOK	DIMENSION (FROM DEED) 16.5	NEW YORK STATE HIGHWAY 2
CITY,TOWN OR VILLAGE LINE	PATENT OR REALTY LOT LINE	DIMENSION (SCALED) 66(s)	COUNTY HIGHWAY 108
ROAD OR RAILROAD R/W	PATENT OR REALTY LOT NO. 36 OR (1)	COORDINATE-LOCATOR NO.(E800,000-N8000,000)	BLOCK LIMIT LINE
EASEMENT R/W LINE	SECTION-BLOCK-LOT-NO. 001.00- 1 -100		

DATE OF MAP: 10-13-76
DATE OF REVISION: 06-09-16

400 0 400
SCALE: 1"=400'

N

INDEX TO ADJOINING MAP SECTIONS		
195 00	196 00	
206 00	207 00	
216 00	217 00	

TOWN OF STEPHENTOWN

RENSSELAER COUNTY, NEW YORK

E 793,000-N 1,345,000
MODULE COORDINATE LOCATOR NUMBER

NAD 83 NY STATE PLANE COORDINATE SYSTEM, EAST ZONE, US FEET

207.00
SECTION NUMBER

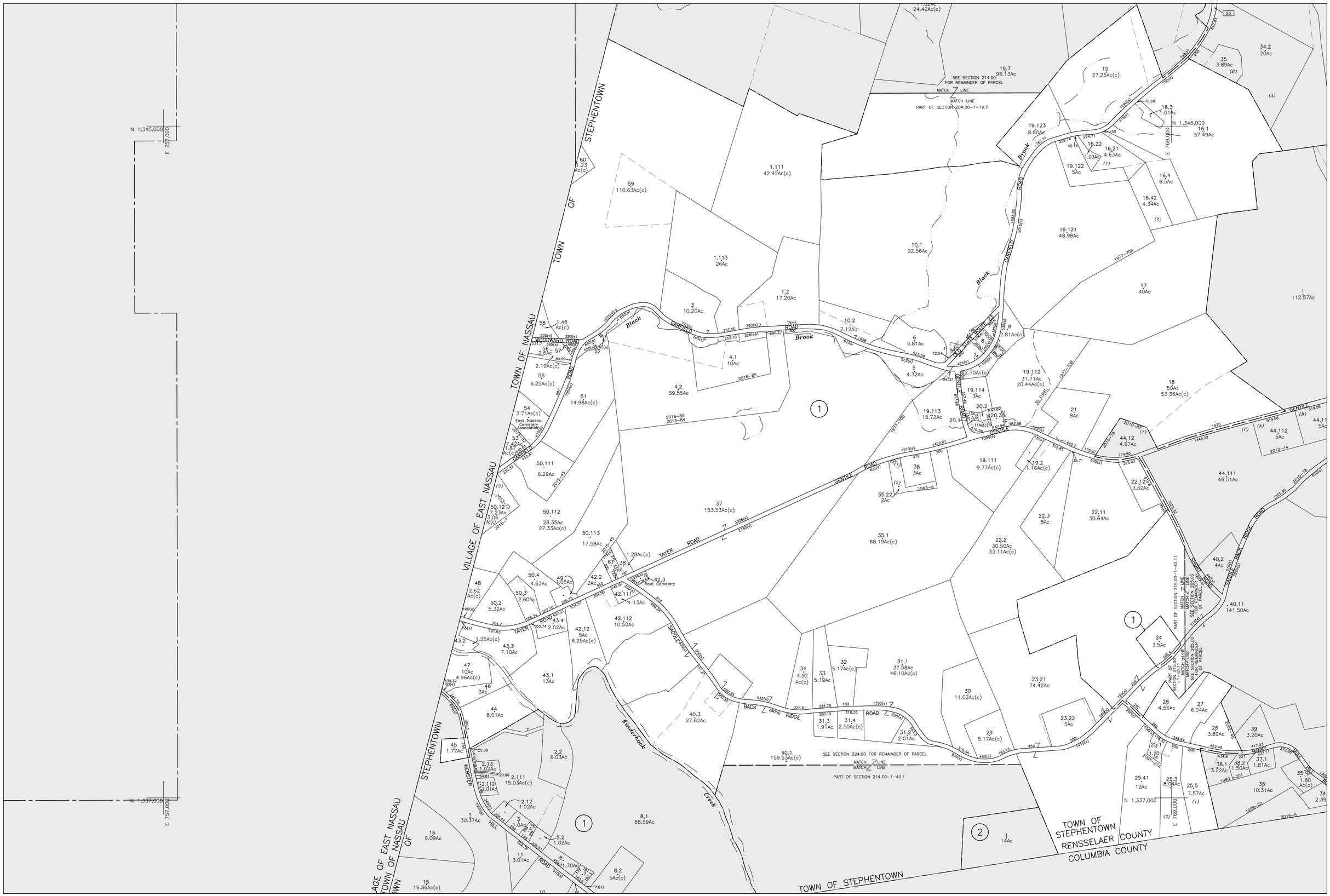

COPYRIGHT © 1976–2013 COUNTY OF RENSSELAER N.Y.

REAL PROPERTY MAP
THE USE OF THIS MAP IS FOR REAL PROPERTY TAX ADMINISTRATION PURPOSES ONLY

PREPARED FOR
RENSSELAER COUNTY LEGISLATURE
TROY, NEW YORK

ORIGINALLY PREPARED BY
COLE – LAYER – TRUMBLE CO. INC. WEILER MAPPING, INC., A SEWALL DIVISION
DAYTON, OHIO

ORIGINALLY CONVERTED TO DIGITAL FORMAT BY
HORSEHEADS, NEW YORK
JANUARY, 2003

SPECIAL DISTRICTS

TYPE	SYMBOL	CODE	NAME
FIRE	— F —	FD040	STEPHENTOWN FIRE
LIGHT	— L —		
SCHOOL	— SCH —	104801 382001	NEW LEBANON CENTRAL BERLIN CENTRAL
SEWER	— S —		
WATER	— W —		

LEGEND

NAD83
NAD27
STATE OR COUNTY LINE
CITY,TOWN OR VILLAGE LINE
ROAD OR RAILROAD R/W
EASEMENT R/W LINE
PROPERTY LINE
WATER
LAND HOOK
PATENT OR REALTY LOT LINE
PATENT OR REALTY LOT NO. 36 OR (1)
SECTION–BLOCK–LOT–NO. 001.00– 1 –100

AREA	(FROM DEED)	1.50Ac
AREA	(CALCULATED)	1.50Ac(c)
DIMENSION	(FROM DEED)	16.5
DIMENSION	(SCALED)	66(s)
COORDINATE–LOCATOR	NO.(E800,000–N8000,000)	

INTERSTATE HIGHWAY 90
U.S. HIGHWAY 9J
NEW YORK STATE HIGHWAY 2
COUNTY HIGHWAY 108
BLOCK LIMIT LINE

DATE OF MAP: 10–14–76
DATE OF REVISION: 07–25–16

400 0 400
SCALE: 1"=400'

N

INDEX TO ADJOINING MAP SECTIONS

	204 00	205 00
	214 00	215 00
	224 00	

TOWN OF STEPHENTOWN

RENSSELAER COUNTY, NEW YORK

E 757,000–N 1,337,000
MODULE COORDINATE LOCATOR NUMBER

NAD 83 NY STATE PLANE COORDINATE SYSTEM, EAST ZONE, US FEET

214.00
SECTION NUMBER

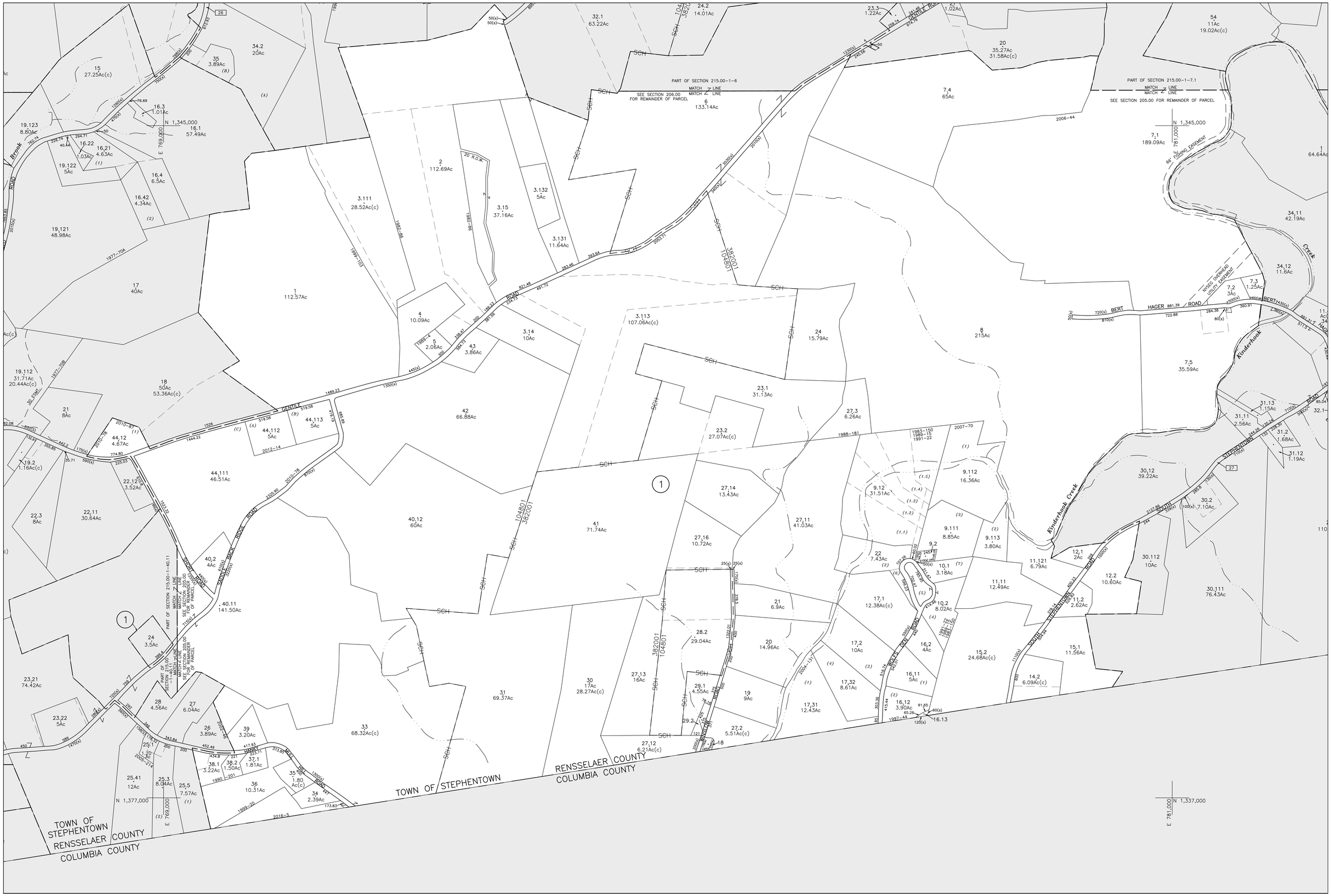

COPYRIGHT © 1976-2013 COUNTY OF RENSSELAER N.Y.

REAL PROPERTY MAP
THE USE OF THIS MAP IS FOR REAL PROPERTY TAX ADMINISTRATION PURPOSES ONLY

PREPARED FOR	ORIGINALLY PREPARED BY	ORIGINALLY CONVERTED TO DIGITAL FORMAT BY
RENSSELAER COUNTY LEGISLATURE TROY, NEW YORK	COLE – LAYER – TRUMBLE CO. INC. WEILER MAPPING, INC., A SEWALL DIVISION DAYTON, OHIO	HORSEHEADS, NEW YORK JANUARY, 2003

SPECIAL DISTRICTS

TYPE	SYMBOL	CODE	NAME
FIRE	F	FD040	STEPHENTOWN FIRE
LIGHT	L		
SCHOOL	SCH	104801 382001	NEW LEBANON CENTRAL BERLIN CENTRAL
SEWER	S		
WATER	W		

LEGEND

NAD83	PROPERTY LINE	AREA (FROM DEED) 1.50Ac	INTERSTATE HIGHWAY	90	DATE OF MAP: 10-20-76
NAD27	WATER	AREA (CALCULATED) 1.50Ac(c)	U.S. HIGHWAY	9	DATE OF REVISION: 1-12-16
STATE OR COUNTY LINE	LAND HOOK	DIMENSION (FROM DEED) 16.5	NEW YORK STATE HIGHWAY	2	400 0 400
CITY,TOWN OR VILLAGE LINE	PATENT OR REALTY LOT LINE	DIMENSION (SCALED) 66(s)	COUNTY HIGHWAY	108	SCALE: 1"=400'
ROAD OR RAILROAD R/W	PATENT OR REALTY LOT NO. 36 OR (1)	COORDINATE-LOCATOR NO.(E800,000-N8000,000)	BLOCK LIMIT LINE		
EASEMENT R/W LINE	SECTION-BLOCK-LOT-NO. 001.00- 1 -100				

N

INDEX TO ADJOINING MAP SECTIONS

204 00	205 00	206 00
214 00	215 00	216 00
224 00		

TOWN OF STEPHENTOWN

RENSSELAER COUNTY, NEW YORK

E 769,000-N 1,337,000 (MODULE COORDINATE LOCATOR NUMBER)

NAD 83 NY STATE PLANE COORDINATE SYSTEM, EAST ZONE, US FEET

215.00 (SECTION NUMBER)

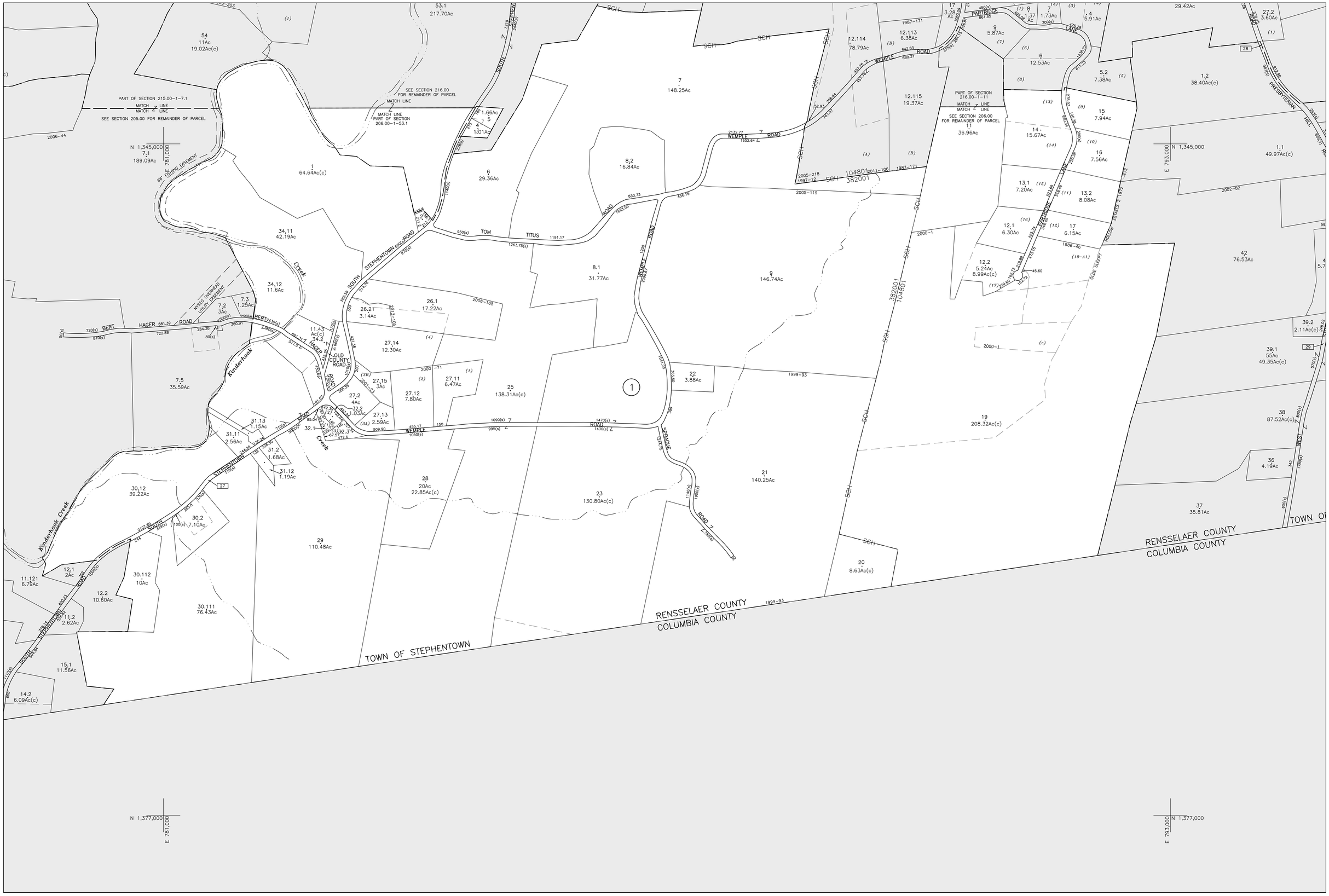

COPYRIGHT © 1976-2013 COUNTY OF RENSSELAER N.Y.

REAL PROPERTY MAP
THE USE OF THIS MAP IS FOR REAL PROPERTY TAX ADMINISTRATION PURPOSES ONLY

PREPARED FOR RENSSELAER COUNTY LEGISLATURE TROY, NEW YORK

ORIGINALLY PREPARED BY COLE – LAYER – TRUMBLE CO. INC. DAYTON, OHIO

ORIGINALLY CONVERTED TO DIGITAL FORMAT BY WEILER MAPPING, INC., A SEWALL DIVISION HORSEHEADS, NEW YORK JANUARY, 2003

SPECIAL DISTRICTS

TYPE	SYMBOL	CODE	NAME
FIRE	F	FD040	STEPHENTOWN FIRE
LIGHT	L		
SCHOOL	SCH	104801 382001	NEW LEBANON CENTRAL BERLIN CENTRAL
SEWER	S		
WATER	W		

LEGEND

NAD83
NAD27
STATE OR COUNTY LINE
CITY,TOWN OR VILLAGE LINE
ROAD OR RAILROAD R/W
EASEMENT R/W LINE
PROPERTY LINE
WATER
LAND HOOK
PATENT OR REALTY LOT LINE
PATENT OR REALTY LOT NO. 36 OR (1)
SECTION-BLOCK-LOT-NO. 001.00- 1 -100

AREA	(FROM DEED)	1.50Ac
AREA	(CALCULATED)	1.50Ac(c)
DIMENSION	(FROM DEED)	16.5
DIMENSION	(SCALED)	66(s)
COORDINATE-LOCATOR	NO.(E800,000-N8000,000)	

INTERSTATE HIGHWAY 90
U.S. HIGHWAY 81
NEW YORK STATE HIGHWAY 2
COUNTY HIGHWAY 108
BLOCK LIMIT LINE

DATE OF MAP: 10-15-76
DATE OF REVISION: 09-01-14

400 0 400
SCALE: 1"=400'

N

INDEX TO ADJOINING MAP SECTIONS

205 00	206 00	207 00
215 00	216 00	217 00

TOWN OF STEPHENTOWN

RENSSELAER COUNTY, NEW YORK

E 781,000-N 1,337,000 (MODULE COORDINATE LOCATOR NUMBER)

NAD 83 NY STATE PLANE COORDINATE SYSTEM, EAST ZONE, US FEET

216.00 SECTION NUMBER

COPYRIGHT © 1976-2013 COUNTY OF RENSSELAER N.Y.

REAL PROPERTY MAP

THE USE OF THIS MAP IS FOR REAL PROPERTY TAX ADMINISTRATION PURPOSES ONLY

PREPARED FOR
RENSSELAER COUNTY LEGISLATURE
TROY, NEW YORK

ORIGINALLY PREPARED BY
COLE - LAYER - TRUMBLE CO. INC.
DAYTON, OHIO

ORIGINALLY CONVERTED TO DIGITAL FORMAT BY
WEILER MAPPING, INC., A SEWALL DIVISION
HORSEHEADS, NEW YORK
JANUARY, 2003

SPECIAL DISTRICTS

TYPE	SYMBOL	CODE	NAME
FIRE	—F—	FD040	STEPHENTOWN FIRE
LIGHT	—L—		
SCHOOL	—SCH—	104801	NEW LEBANON CENTRAL
SEWER	—S—		
WATER	—W—		

LEGEND

NAD83		PROPERTY LINE	AREA (FROM DEED) 1.50Ac	INTERSTATE HIGHWAY	90
NAD27		WATER	AREA (CALCULATED) 1.50Ac(c)	U.S. HIGHWAY	81
STATE OR COUNTY LINE		LAND HOOK	DIMENSION (FROM DEED) 16.5	NEW YORK STATE HIGHWAY	2
CITY,TOWN OR VILLAGE LINE		PATENT OR REALTY LOT LINE	DIMENSION (SCALED) 66(s)	COUNTY HIGHWAY	108
ROAD OR RAILROAD R/W		PATENT OR REALTY LOT NO. 36 OR (1)	COORDINATE-LOCATOR NO.(E800,000-N8000,000)	BLOCK LIMIT LINE	
EASEMENT R/W LINE		SECTION-BLOCK-LOT-NO. 001.00- 1 -100			

DATE OF MAP: 10-11-76
DATE OF REVISION: 09-01-12

400 0 400
SCALE: 1"=400'

N

INDEX TO ADJOINING MAP SECTIONS

206 00	207 00	
216 00	217 00	

TOWN OF STEPHENTOWN

RENSSELAER COUNTY, NEW YORK

E 793,000-N 1,337,000
MODULE COORDINATE LOCATOR NUMBER

NAD 83 NY STATE PLANE COORDINATE SYSTEM, EAST ZONE, US FEET

217.00
SECTION NUMBER

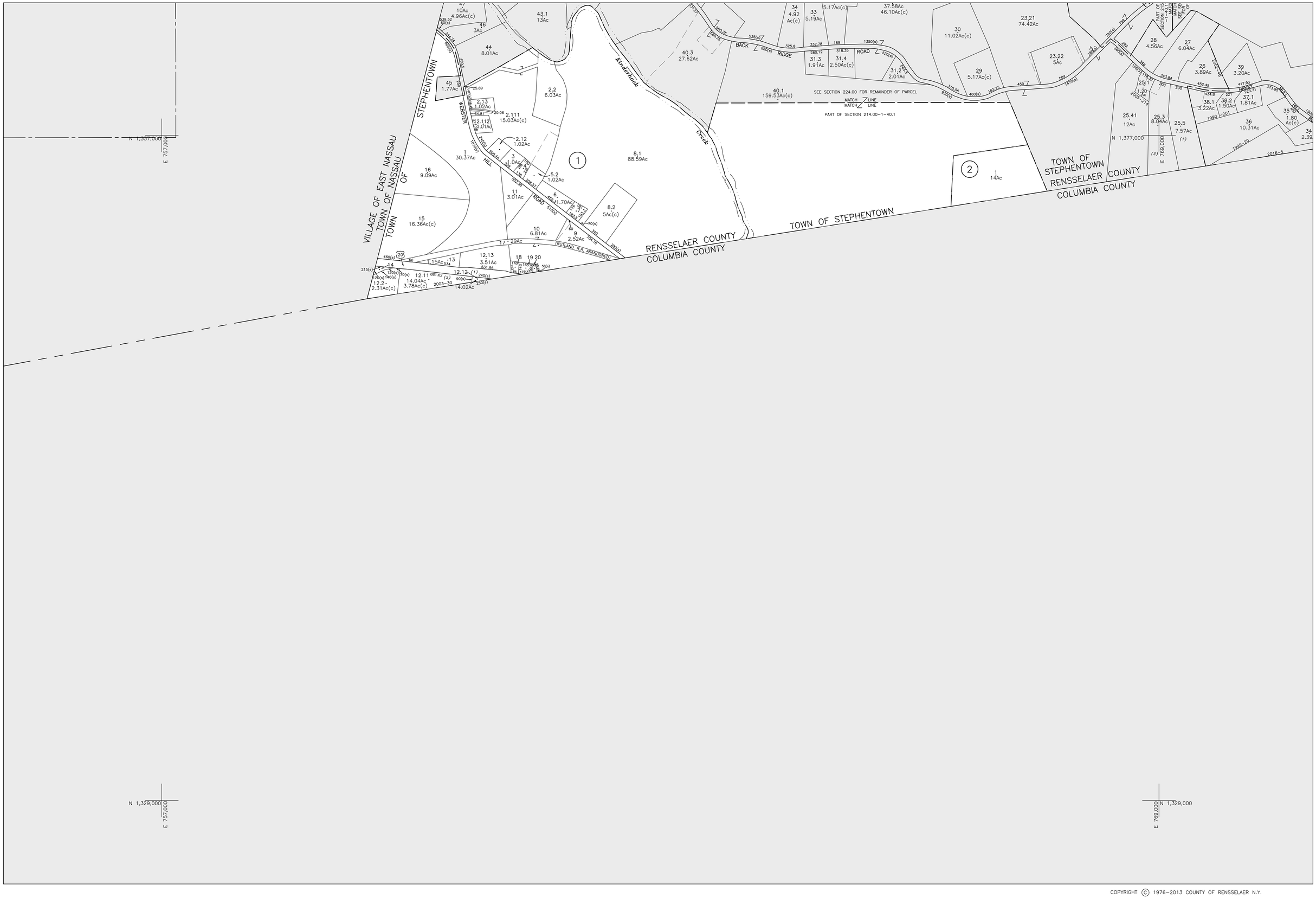

COPYRIGHT © 1976–2013 COUNTY OF RENSSELAER N.Y.

REAL PROPERTY MAP

THE USE OF THIS MAP IS FOR REAL PROPERTY TAX ADMINISTRATION PURPOSES ONLY

PREPARED FOR
RENSSELAER COUNTY LEGISLATURE
TROY, NEW YORK

ORIGINALLY PREPARED BY
COLE – LAYER – TRUMBLE CO. INC.
DAYTON, OHIO

ORIGINALLY CONVERTED TO DIGITAL FORMAT BY
WEILER MAPPING, INC., A SEWALL DIVISION
HORSEHEADS, NEW YORK
JANUARY, 2003

SPECIAL DISTRICTS

TYPE	SYMBOL	CODE	NAME
FIRE	— F —	FD040	STEPHENTOWN FIRE
LIGHT	— L —		
SCHOOL	— SCH —	104801	NEW LEBANON CENTRAL
SEWER	— S —		
WATER	— W —		

LEGEND

NAD83
NAD27
STATE OR COUNTY LINE
CITY,TOWN OR VILLAGE LINE
ROAD OR RAILROAD R/W
EASEMENT R/W LINE
PROPERTY LINE
WATER
LAND HOOK
PATENT OR REALTY LOT LINE
PATENT OR REALTY LOT NO. (36) OR *(1)*
SECTION–BLOCK–LOT–NO. 001.00– 1 –100

AREA	(FROM DEED)	1.50Ac
AREA	(CALCULATED)	1.50Ac(c)
DIMENSION	(FROM DEED)	16.5
DIMENSION	(SCALED)	66(s)
COORDINATE–LOCATOR	NO.(E800,000–N8000,000)	

INTERSTATE HIGHWAY (90)
U.S. HIGHWAY (9)
NEW YORK STATE HIGHWAY (2)
COUNTY HIGHWAY 108
BLOCK LIMIT LINE

DATE OF MAP: 10–12–76
DATE OF REVISION: 03–01–05

400 0 400
SCALE: 1"=400'

N

INDEX TO ADJOINING MAP SECTIONS

	214 00	215 00
	224 00	

TOWN OF STEPHENTOWN

RENSSELAER COUNTY, NEW YORK

E 757,000–N 1,329,000
MODULE COORDINATE LOCATOR NUMBER

NAD 83 NY STATE PLANE COORDINATE SYSTEM, EAST ZONE, US FEET

224.00
SECTION NUMBER