REAL PROPERTY MAP

COUNTY OF RENSSELAER

TOWN OF SCHODACK

STATE OF NEW YORK

APPROVED BY THE NEW YORK STATE BOARD

OF

EQUALIZATION AND ASSESSMENTS

1,464
CASE NUMBER

AUGUST 1, 1978
DATE

ACCEPTED BY COUNTY OF RENSSELAER

COUNTY LEGISLATORS

CHAIRMAN, COUNTY LEGISLATORS

DATE

CLT
BALANCED
GOVERNMENTAL
SERVICES
TAX Mapping Division
COLE LAYER TRUMBLE COMPANY INC.
3535 Salem Avenue Dayton, Ohio 45406

PREPARED BY
WEILER MAPPING, INC., A SEWALL DIVISION

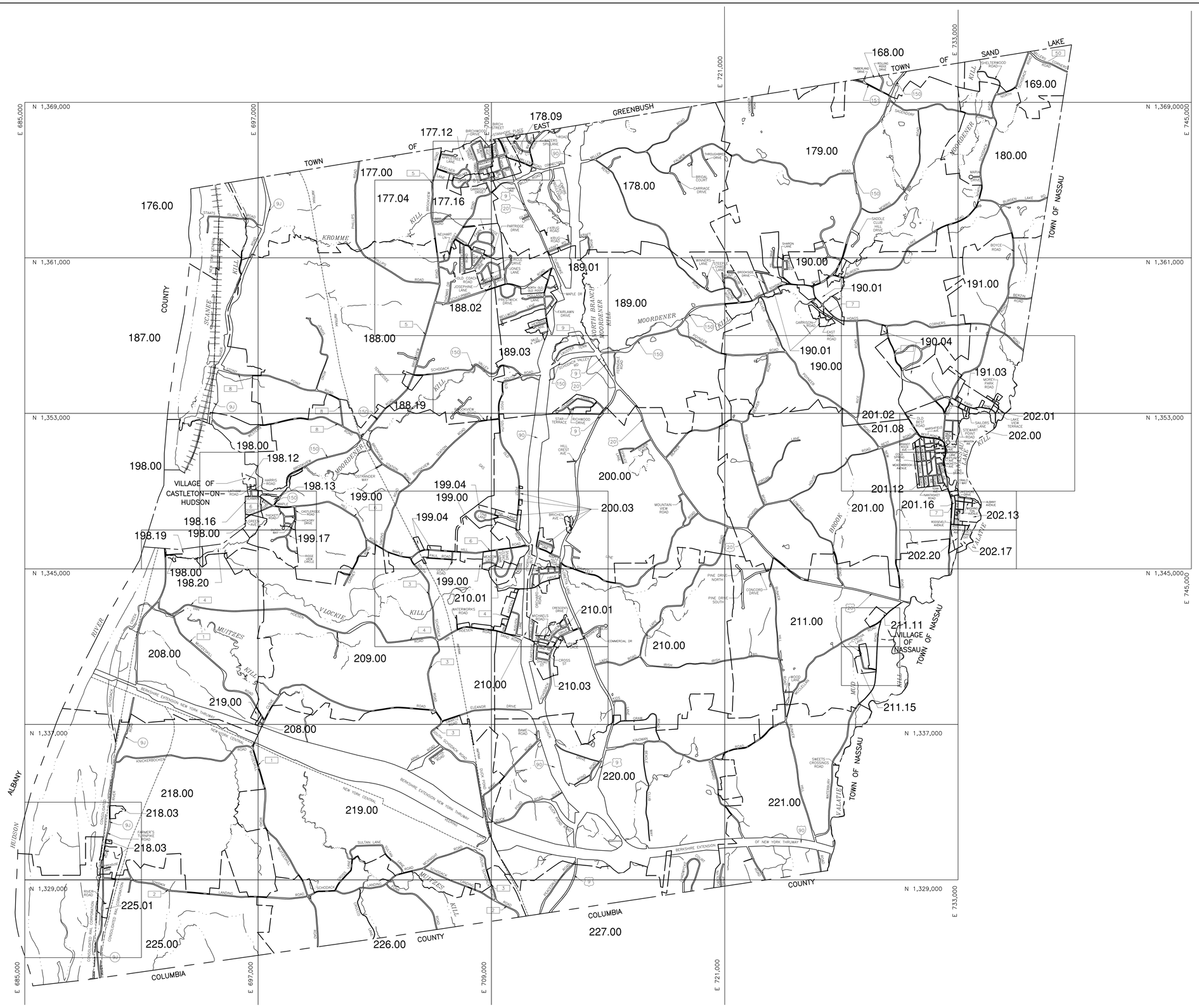

REAL PROPERTY MAP

THE USE OF THIS MAP IS FOR REAL PROPERTY TAX ADMINISTRATION PURPOSES ONLY

PREPARED FOR	ORIGINALLY PREPARED BY	ORIGINALLY CONVERTED TO DIGITAL FORMAT BY
RENSSELAER COUNTY LEGISLATURE	COLE – LAYER – TRUMBLE CO. INC.	WEILER MAPPING, INC., A SEWALL DIVISION
TROY, NEW YORK	DAYTON, OHIO	HORSEHEADS, NEW YORK
		JANUARY, 2003

MODULAR MAP BREAKDOWN

001	01	02	05	06	07	08	21	22	23	24	25	26	27	28
	03	04	09	10	11	12	29	30	31	32	33	34	35	36
			13	14	15	16	37	38	39	40	41	42	43	44
			17	18	19	20	45	46	47	48	49	50	51	52
							53	54	55	56	57	58	59	60
							61	62	63	64	65	66	67	68
							69	70	71	72	73	74	75	76
							77	78	79	80	81	82	83	84

1"=400' (1,000 x 1,000) | 1"=200' (2,000 x 2,000) | 1"=100' (3,000 x 3,000) | 1"=50' (4,000 x 4,000)

LEGEND

COUNTY LINE	SECTION NUMBER (1"=400') 001	INTERSTATE HIGHWAY	90
CITY,TOWN OR VILLAGE LINE	SECTION NUMBER (1"=200') 001-01	U.S. HIGHWAY	9
SECTION LINE	SECTION NUMBER (1"=100') 001-05	NEW YORK STATE HIGHWAY	2
WATER	SECTION NUMBER (1"=50') 001-21	COUNTY HIGHWAY	108
NAD27	MAJOR HIGHWAY	STREET AND TOWN ROAD	BY NAME
NAD83	ALL OTHER ROADS	RAILROAD	

DATE OF MAP: 07-06-76

DATE OF REVISION: 12-10-15

2000 0 2000

SCALE: 1"=2000'

N

TOWN OF SCHODACK

RENSSELAER COUNTY, NEW YORK

NAD 83 NY STATE PLANE COORDINATE SYSTEM, EAST ZONE, US FEET

INDEX MAP

COPYRIGHT © 1976–2013 COUNTY OF RENSSELAER N.Y.

REAL PROPERTY MAP

THE USE OF THIS MAP IS FOR REAL PROPERTY TAX ADMINISTRATION PURPOSES ONLY

PREPARED FOR	ORIGINALLY PREPARED BY	ORIGINALLY CONVERTED TO DIGITAL FORMAT BY
RENSSELAER COUNTY LEGISLATURE	COLE – LAYER – TRUMBLE CO. INC.	WEILER MAPPING, INC., A SEWALL DIVISION
TROY, NEW YORK	DAYTON, OHIO	HORSEHEADS, NEW YORK
		JANUARY, 2003

SPECIAL DISTRICTS

TYPE	SYMBOL	CODE	NAME
FIRE	— F —	FD033 FD035	EAST SCHODACK FIRE NASSAU LAKE FIRE
LIGHT	— L —		
SCHOOL	— SCH —	382401 384001	EAST GREENBUSH CENTRAL AVERILL PARK CENTRAL
SEWER	— S —		
WATER	— W —		

LEGEND

NAD83
NAD27
STATE OR COUNTY LINE
CITY,TOWN OR VILLAGE LINE
ROAD OR RAILROAD R/W
EASEMENT R/W LINE
PROPERTY LINE
WATER
LAND HOOK
PATENT OR REALTY LOT LINE
PATENT OR REALTY LOT NO. (36) OR (1)
SECTION–BLOCK–LOT–NO. 001.00– 1 –100

AREA	(FROM DEED)	1.50Ac
AREA	(CALCULATED)	1.50Ac(c)
DIMENSION	(FROM DEED)	16.5
DIMENSION	(SCALED)	66(s)
COORDINATE–LOCATOR	NO.(E800,000–N8000,000)	

INTERSTATE HIGHWAY (90)
U.S. HIGHWAY (9)
NEW YORK STATE HIGHWAY (2)
COUNTY HIGHWAY 108
BLOCK LIMIT LINE

DATE OF MAP: 06–16–76
DATE OF REVISION: 02–03–14

400 0 400
SCALE: 1"=400'

N

INDEX TO ADJOINING MAP SECTIONS

	168 00	169 00
178 00	179 00	180 00

TOWN OF SCHODACK

RENSSELAER COUNTY, NEW YORK

E 721,000–N 1,369,000
MODULE COORDINATE LOCATOR NUMBER

NAD 83 NY STATE PLANE COORDINATE SYSTEM, EAST ZONE, US FEET

168.00
SECTION NUMBER

COPYRIGHT © 1976–2013 COUNTY OF RENSSELAER N.Y.

REAL PROPERTY MAP

THE USE OF THIS MAP IS FOR REAL PROPERTY TAX ADMINISTRATION PURPOSES ONLY

PREPARED FOR
RENSSELAER COUNTY LEGISLATURE
TROY, NEW YORK

ORIGINALLY PREPARED BY
COLE – LAYER – TRUMBLE CO. INC.
DAYTON, OHIO

ORIGINALLY CONVERTED TO DIGITAL FORMAT BY
WEILER MAPPING, INC., A SEWALL DIVISION
HORSEHEADS, NEW YORK
JANUARY, 2003

SPECIAL DISTRICTS

TYPE	SYMBOL	CODE	NAME
FIRE	F	FD035	NASSAU LAKE FIRE
LIGHT	L		
SCHOOL	SCH	382401 384001	EAST GREENBUSH CENTRAL AVERILL PARK CENTRAL
SEWER	S		
WATER	W		

LEGEND

NAD83
NAD27
STATE OR COUNTY LINE
CITY,TOWN OR VILLAGE LINE
ROAD OR RAILROAD R/W
EASEMENT R/W LINE
PROPERTY LINE
WATER
LAND HOOK
PATENT OR REALTY LOT LINE
PATENT OR REALTY LOT NO. (36) OR (1)
SECTION–BLOCK–LOT–NO. 001.00– 1 –100

AREA	(FROM DEED)	1.50Ac
AREA	(CALCULATED)	1.50Ac(c)
DIMENSION	(FROM DEED)	16.5
DIMENSION	(SCALED)	66(s)
COORDINATE-LOCATOR	NO.(E800,000–N8000,000)	

INTERSTATE HIGHWAY (90)
U.S. HIGHWAY (9)
NEW YORK STATE HIGHWAY (2)
COUNTY HIGHWAY 108
BLOCK LIMIT LINE

DATE OF MAP: 06–06–76
DATE OF REVISION: 11–12–15

400 0 400
SCALE: 1"=400'

N

INDEX TO ADJOINING MAP SECTIONS

168 00	169 00	
179 00	180 00	

TOWN OF SCHODACK

RENSSELAER COUNTY, NEW YORK

E 733,000–N 1,369,000
MODULE COORDINATE LOCATOR NUMBER

NAD 83 NY STATE PLANE COORDINATE SYSTEM, EAST ZONE, US FEET

169.00
SECTION NUMBER

COPYRIGHT © 1976–2013 COUNTY OF RENSSELAER N.Y.

REAL PROPERTY MAP

THE USE OF THIS MAP IS FOR REAL PROPERTY TAX ADMINISTRATION PURPOSES ONLY

PREPARED FOR	ORIGINALLY PREPARED BY	ORIGINALLY CONVERTED TO DIGITAL FORMAT BY
RENSSELAER COUNTY LEGISLATURE	COLE – LAYER – TRUMBLE CO. INC.	WEILER MAPPING, INC., A SEWALL DIVISION
TROY, NEW YORK	DAYTON, OHIO	HORSEHEADS, NEW YORK
		JANUARY, 2003

SPECIAL DISTRICTS

TYPE	SYMBOL	CODE	NAME
FIRE	—F—	FD034	SCHODACK PROTECTIVE
LIGHT	—L—		
SCHOOL	—SCH—	382401	EAST GREENBUSH CENTRAL
SEWER	—S—		
WATER	—W—		

LEGEND

NAD83		PROPERTY LINE		AREA (FROM DEED)	1.50Ac	INTERSTATE HIGHWAY	90
NAD27		WATER		AREA (CALCULATED)	1.50Ac(c)	U.S. HIGHWAY	9J
STATE OR COUNTY LINE		LAND HOOK	7	DIMENSION (FROM DEED)	16.5	NEW YORK STATE HIGHWAY	2
CITY,TOWN OR VILLAGE LINE		PATENT OR REALTY LOT LINE		DIMENSION (SCALED)	66(s)	COUNTY HIGHWAY	108
ROAD OR RAILROAD R/W		PATENT OR REALTY LOT NO.	36 OR (1)	COORDINATE-LOCATOR NO.(E800,000–N8000,000)		BLOCK LIMIT LINE	
EASEMENT R/W LINE		SECTION–BLOCK–LOT–NO.	001.00– 1 –100				

DATE OF MAP: 07–01–76
DATE OF REVISION: 06–19–14

400 0 400
SCALE: 1"=400'

N

INDEX TO ADJOINING MAP SECTIONS

	176 00	177 00
	187 00	188 00

TOWN OF SCHODACK

RENSSELAER COUNTY, NEW YORK

E 685,000–N 1,361,000
MODULE COORDINATE LOCATOR NUMBER

NAD 83 NY STATE PLANE COORDINATE SYSTEM, EAST ZONE, US FEET

176.00
SECTION NUMBER

COPYRIGHT © 1976-2013 COUNTY OF RENSSELAER N.Y.

REAL PROPERTY MAP

THE USE OF THIS MAP IS FOR REAL PROPERTY TAX ADMINISTRATION PURPOSES ONLY

PREPARED FOR
RENSSELAER COUNTY LEGISLATURE
TROY, NEW YORK

ORIGINALLY PREPARED BY
COLE – LAYER – TRUMBLE CO. INC. WEILER MAPPING, INC., A SEWALL DIVISION
DAYTON, OHIO

ORIGINALLY CONVERTED TO DIGITAL FORMAT BY
HORSEHEADS, NEW YORK
JANUARY, 2003

SPECIAL DISTRICTS

TYPE	SYMBOL	CODE	NAME
FIRE	— F —	FD034 FD036 FD037	SCHODACK PROTECTIVE FIRE SCHODACK CENTER FIRE SCHODACK VALLEY FIRE
LIGHT	— L —		
SCHOOL	— SCH —	382401 384401	EAST GREENBUSH CENTRAL SCHODACK CENTRAL
SEWER	— S —		
WATER	— W —		

LEGEND

NAD83
NAD27
STATE OR COUNTY LINE
CITY,TOWN OR VILLAGE LINE
ROAD OR RAILROAD R/W
EASEMENT R/W LINE
PROPERTY LINE
WATER
LAND HOOK
PATENT OR REALTY LOT LINE
PATENT OR REALTY LOT NO. 36 OR (1)
SECTION–BLOCK–LOT–NO. 001.00– 1 –100

AREA	(FROM DEED)	1.50Ac
AREA	(CALCULATED)	1.50Ac(c)
DIMENSION	(FROM DEED)	16.5
DIMENSION	(SCALED)	66(s)
COORDINATE-LOCATOR	NO.(E800,000-N8000,000)	

INTERSTATE HIGHWAY 90
U.S. HIGHWAY 9
NEW YORK STATE HIGHWAY 2
COUNTY HIGHWAY 108
BLOCK LIMIT LINE

DATE OF MAP: 07-09-76
DATE OF REVISION: 04-05-16

400 0 400
SCALE: 1"=400'

N

INDEX TO ADJOINING MAP SECTIONS		
176 00	177 00	178 00
187 00	188 00	189 00

TOWN OF SCHODACK

RENSSELAER COUNTY, NEW YORK

E 697,000–N 1,361,000
MODULE COORDINATE LOCATOR NUMBER

NAD 83 NY STATE PLANE COORDINATE SYSTEM, EAST ZONE, US FEET

177.00
SECTION NUMBER

COPYRIGHT © 1976–2013 COUNTY OF RENSSELAER N.Y.

REAL PROPERTY MAP

THE USE OF THIS MAP IS FOR REAL PROPERTY TAX ADMINISTRATION PURPOSES ONLY

PREPARED FOR	ORIGINALLY PREPARED BY	ORIGINALLY CONVERTED TO DIGITAL FORMAT BY
RENSSELAER COUNTY LEGISLATURE TROY, NEW YORK	COLE – LAYER – TRUMBLE CO. INC. WEILER MAPPING, INC., A SEWALL DIVISION DAYTON, OHIO	HORSEHEADS, NEW YORK JANUARY, 2003

SPECIAL DISTRICTS

TYPE	SYMBOL	CODE	NAME
FIRE	— F —	FD036	SCHODACK CENTRAL FIRE
LIGHT	— L —		
SCHOOL	— SCH —	382401	EAST GREENBUSH CENTRAL
SEWER	— S —		
WATER	— W —		

LEGEND

NAD83	PROPERTY LINE	AREA (FROM DEED) 1.50Ac	INTERSTATE HIGHWAY 90
NAD27	WATER	AREA (CALCULATED) 1.50Ac(c)	U.S. HIGHWAY 9
STATE OR COUNTY LINE	LAND HOOK	DIMENSION (FROM DEED) 16.5	NEW YORK STATE HIGHWAY 2
CITY,TOWN OR VILLAGE LINE	PATENT OR REALTY LOT LINE	DIMENSION (SCALED) 66(s)	COUNTY HIGHWAY 108
ROAD OR RAILROAD R/W	PATENT OR REALTY LOT NO. 36 OR (1)	COORDINATE-LOCATOR NO.(E800,000–N8000,000)	BLOCK LIMIT LINE
EASEMENT R/W LINE	SECTION–BLOCK–LOT–NO. 001.00– 1 –100		

DATE OF MAP: 05-20-87

DATE OF REVISION: 06-01-13

200 0 200

SCALE: 1"=200'

N

INDEX TO ADJOINING MAP SECTIONS		
177 00	177 00	178 00
177 00	177 04	178 00
188 00	188 02	189 00

TOWN OF SCHODACK

RENSSELAER COUNTY, NEW YORK

E 703,000–N 1,361,000 (MODULE COORDINATE LOCATOR NUMBER)

NAD 83 NY STATE PLANE COORDINATE SYSTEM, EAST ZONE, US FEET

177.04 (SECTION NUMBER)

COPYRIGHT © 1976–2013 COUNTY OF RENSSELAER N.Y.

REAL PROPERTY MAP

THE USE OF THIS MAP IS FOR REAL PROPERTY TAX ADMINISTRATION PURPOSES ONLY

PREPARED FOR	ORIGINALLY PREPARED BY	ORIGINALLY CONVERTED TO DIGITAL FORMAT BY
RENSSELAER COUNTY LEGISLATURE	COLE – LAYER – TRUMBLE CO. INC.	WEILER MAPPING, INC., A SEWALL DIVISION
TROY, NEW YORK	DAYTON, OHIO	HORSEHEADS, NEW YORK
		JANUARY, 2003

SPECIAL DISTRICTS

TYPE	SYMBOL	CODE	NAME
FIRE	— F —	FD036	SCHODACK CENTRAL FIRE
LIGHT	— L —		
SCHOOL	— SCH —	382401	EAST GREENBUSH CENTRAL
SEWER	— S —		
WATER	— W —	WD041 WD042	INGLEWOOD WATER #2A OAKWOOD WATER #2B

LEGEND

NAD83
NAD27
STATE OR COUNTY LINE
CITY,TOWN OR VILLAGE LINE
ROAD OR RAILROAD R/W
EASEMENT R/W LINE

PROPERTY LINE
WATER
LAND HOOK
PATENT OR REALTY LOT LINE
PATENT OR REALTY LOT NO.
SECTION–BLOCK–LOT–NO. 001.00– 1 –100

AREA	(FROM DEED)	1.50Ac
AREA	(CALCULATED)	1.50Ac(c)
DIMENSION	(FROM DEED)	16.5
DIMENSION	(SCALED)	66(s)
COORDINATE–LOCATOR	NO.(E800,000–N8000,000)	

INTERSTATE HIGHWAY (90)
U.S. HIGHWAY (9)
NEW YORK STATE HIGHWAY (2)
COUNTY HIGHWAY (108)
BLOCK LIMIT LINE

DATE OF MAP: 06–17–76
DATE OF REVISION: 10–29–15

100 0 100
SCALE: 1"=100'

N

INDEX TO ADJOINING MAP SECTIONS		
177 00	177 00	178 00
177 00	177 12	178 09
177 00	177 16	178 00

TOWN OF SCHODACK

RENSSELAER COUNTY, NEW YORK

E 706,000–N 1,365,000
MODULE COORDINATE LOCATOR NUMBER

NAD 83 NY STATE PLANE COORDINATE SYSTEM, EAST ZONE, US FEET

177.12
SECTION NUMBER

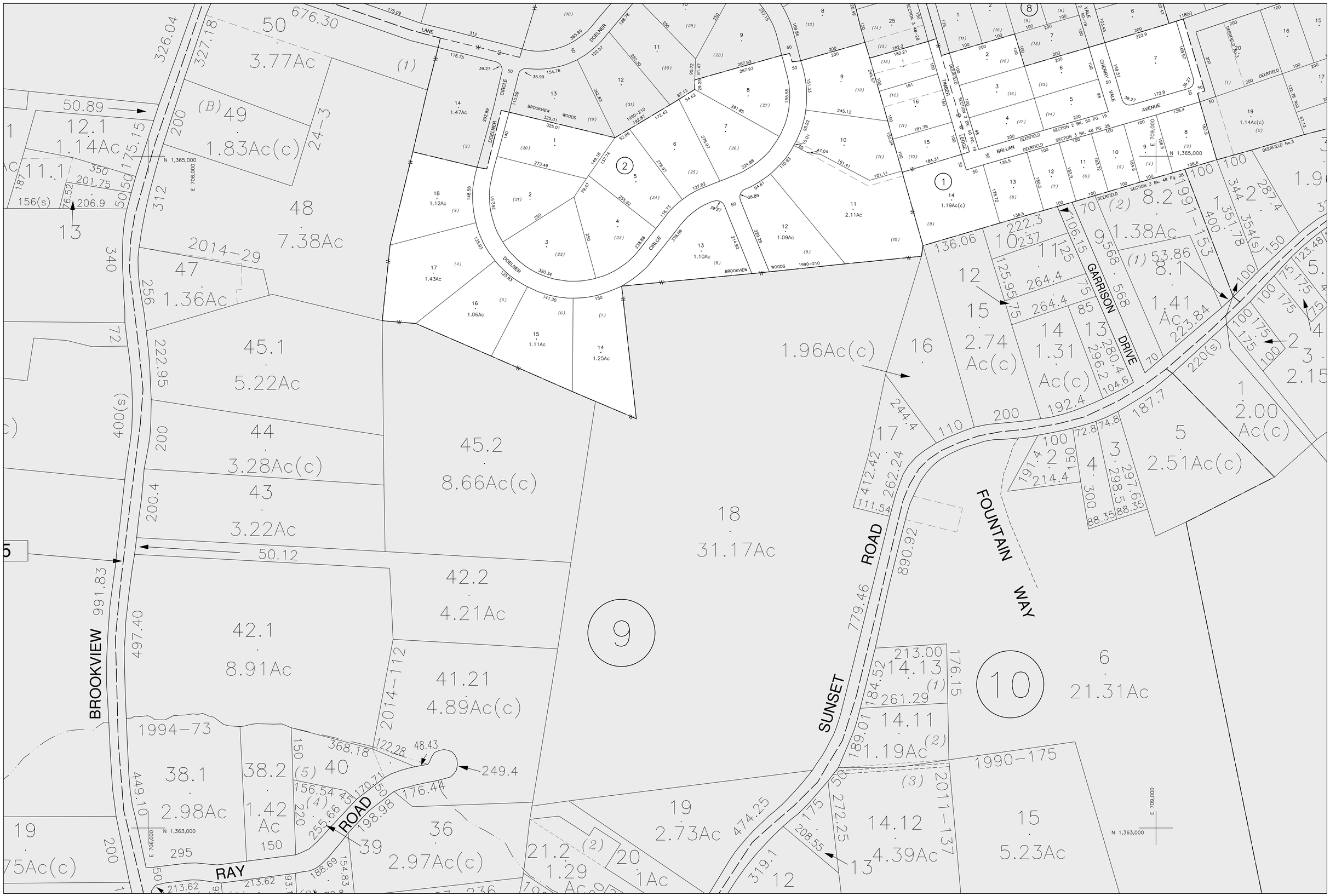

COPYRIGHT © 1976-2013 COUNTY OF RENSSELAER N.Y.

REAL PROPERTY MAP
THE USE OF THIS MAP IS FOR REAL
PROPERTY TAX ADMINISTRATION PURPOSES ONLY

PREPARED FOR	ORIGINALLY PREPARED BY	ORIGINALLY CONVERTED TO DIGITAL FORMAT BY
RENSSELAER COUNTY LEGISLATURE	COLE – LAYER – TRUMBLE CO. INC.	WEILER MAPPING, INC., A SEWALL DIVISION
TROY, NEW YORK	DAYTON, OHIO	HORSEHEADS, NEW YORK
		JANUARY, 2003

SPECIAL DISTRICTS

TYPE	SYMBOL	CODE	NAME
FIRE	— F —	FD036	SCHODACK CENTRAL FIRE
LIGHT	— L —		
SCHOOL	— SCH —	382401	EAST GREENBUSH CENTRAL
SEWER	— S —		
WATER	— W —		

LEGEND

NAD83	PROPERTY LINE	AREA (FROM DEED)	1.50Ac	INTERSTATE HIGHWAY	90
NAD27	WATER	AREA (CALCULATED)	1.50Ac(c)	U.S. HIGHWAY	9
STATE OR COUNTY LINE	LAND HOOK	DIMENSION (FROM DEED)	16.5	NEW YORK STATE HIGHWAY	2
CITY,TOWN OR VILLAGE LINE	PATENT OR REALTY LOT LINE	DIMENSION (SCALED)	66(s)	COUNTY HIGHWAY	108
ROAD OR RAILROAD R/W	PATENT OR REALTY LOT NO. 36 OR (1)	COORDINATE-LOCATOR NO.(E800,000-N8000,000)		BLOCK LIMIT LINE	
EASEMENT R/W LINE	SECTION-BLOCK-LOT-NO. 001.00- 1 -100				

DATE OF MAP: 06-11-76
DATE OF REVISION: 08-18-99

100 0 100
SCALE: 1"=100'

N

INDEX TO ADJOINING MAP SECTIONS

177 00	177 12	178 09
177 00	177 16	178 00
177 00	177 00	178 00

TOWN OF SCHODACK

RENSSELAER COUNTY, NEW YORK

E 706,000-N 1,363,000
MIDDLE COORDINATE LOCATOR NUMBER

NAD 83 NY STATE PLANE COORDINATE SYSTEM, EAST ZONE, US FEET

177.16
SECTION NUMBER

COPYRIGHT © 1976-2013 COUNTY OF RENSSELAER N.Y.

REAL PROPERTY MAP

THE USE OF THIS MAP IS FOR REAL PROPERTY TAX ADMINISTRATION PURPOSES ONLY

PREPARED FOR	ORIGINALLY PREPARED BY	ORIGINALLY CONVERTED TO DIGITAL FORMAT BY
RENSSELAER COUNTY LEGISLATURE	COLE – LAYER – TRUMBLE CO. INC.	WEILER MAPPING, INC., A SEWALL DIVISION
TROY, NEW YORK	DAYTON, OHIO	HORSEHEADS, NEW YORK
		JANUARY, 2003

SPECIAL DISTRICTS

TYPE	SYMBOL	CODE	NAME
FIRE	— F —	FD033	EAST SCHODACK FIRE
		FD036	SCHODACK CENTER FIRE
LIGHT	— L —		
SCHOOL	— SCH —	382401	EAST GREENBUSH CENTRAL
SEWER	— S —		
WATER	— W —	WD043	SCHODACK WATER #5
		WD056	SCHODACK WATER #8

LEGEND

NAD83	PROPERTY LINE	AREA (FROM DEED) 1.50Ac	INTERSTATE HIGHWAY	90	DATE OF MAP: 07-19-76
NAD27	WATER	AREA (CALCULATED) 1.50Ac(c)	U.S. HIGHWAY	8	DATE OF REVISION: 08-09-16
STATE OR COUNTY LINE	LAND HOOK	DIMENSION (FROM DEED) 16.5	NEW YORK STATE HIGHWAY	2	400 0 400
CITY,TOWN OR VILLAGE LINE	PATENT OR REALTY LOT LINE	DIMENSION (SCALED) 66(s)	COUNTY HIGHWAY	108	SCALE: 1"=400'
ROAD OR RAILROAD R/W	PATENT OR REALTY LOT NO. 36 OR (1)	COORDINATE-LOCATOR NO.(E800,000-N8000,000)	BLOCK LIMIT LINE		
EASEMENT R/W LINE	SECTION-BLOCK-LOT-NO. 001.00- 1 -100				

N

INDEX TO ADJOINING MAP SECTIONS		
177 00	178 00	179 00
188 00	189 00	190 00

TOWN OF SCHODACK

RENSSELAER COUNTY, NEW YORK

E 709,000-N 1,361,000 (MIDDLE COORDINATE LOCATOR NUMBER)

NAD 83 NY STATE PLANE COORDINATE SYSTEM, EAST ZONE, US FEET

178.00 (SECTION NUMBER)

COPYRIGHT © 1976-2013 COUNTY OF RENSSELAER N.Y.

REAL PROPERTY MAP
THE USE OF THIS MAP IS FOR REAL PROPERTY TAX ADMINISTRATION PURPOSES ONLY

PREPARED FOR	ORIGINALLY PREPARED BY	ORIGINALLY CONVERTED TO DIGITAL FORMAT BY
RENSSELAER COUNTY LEGISLATURE	COLE – LAYER – TRUMBLE CO. INC.	WEILER MAPPING, INC., A SEWALL DIVISION
TROY, NEW YORK	DAYTON, OHIO	HORSEHEADS, NEW YORK
		JANUARY, 2003

SPECIAL DISTRICTS

TYPE	SYMBOL	CODE	NAME
FIRE	— F —	FD036	SCHODACK CENTRAL FIRE
LIGHT	— L —		
SCHOOL	— SCH —	382401	EAST GREENBUSH CENTRAL
SEWER	— S —		
WATER	— W —	WD041 WD043 WD056	INGLEWOOD WATER #2A SCHODACK WATER #3 SCHODACK WATER #8

LEGEND

NAD83	PROPERTY LINE	AREA (FROM DEED) 1.50Ac	INTERSTATE HIGHWAY 90
NAD27	WATER	AREA (CALCULATED) 1.50Ac(c)	U.S. HIGHWAY 9
STATE OR COUNTY LINE	LAND HOOK	DIMENSION (FROM DEED) 16.5	NEW YORK STATE HIGHWAY 2
CITY,TOWN OR VILLAGE LINE	PATENT OR REALTY LOT LINE	DIMENSION (SCALED) 66(s)	COUNTY HIGHWAY 108
ROAD OR RAILROAD R/W	PATENT OR REALTY LOT NO. 36 OR (1)	COORDINATE-LOCATOR NO.(E800,000-N8000,000)	BLOCK LIMIT LINE
EASEMENT R/W LINE	SECTION-BLOCK-LOT-NO. 001.00- 1 -100		

DATE OF MAP: 06-14-76
DATE OF REVISION: 08-14-14
SCALE: 1"=100'

N

INDEX TO ADJOINING MAP SECTIONS		
177 00	178 00	178 00
177 12	178 09	178 00
177 16	178 00	178 00

TOWN OF SCHODACK

RENSSELAER COUNTY, NEW YORK

E 709,000-N 1,365,000 (MODULE COORDINATE LOCATOR NUMBER)

NAD 83 NY STATE PLANE COORDINATE SYSTEM, EAST ZONE, US FEET

178.09 (SECTION NUMBER)

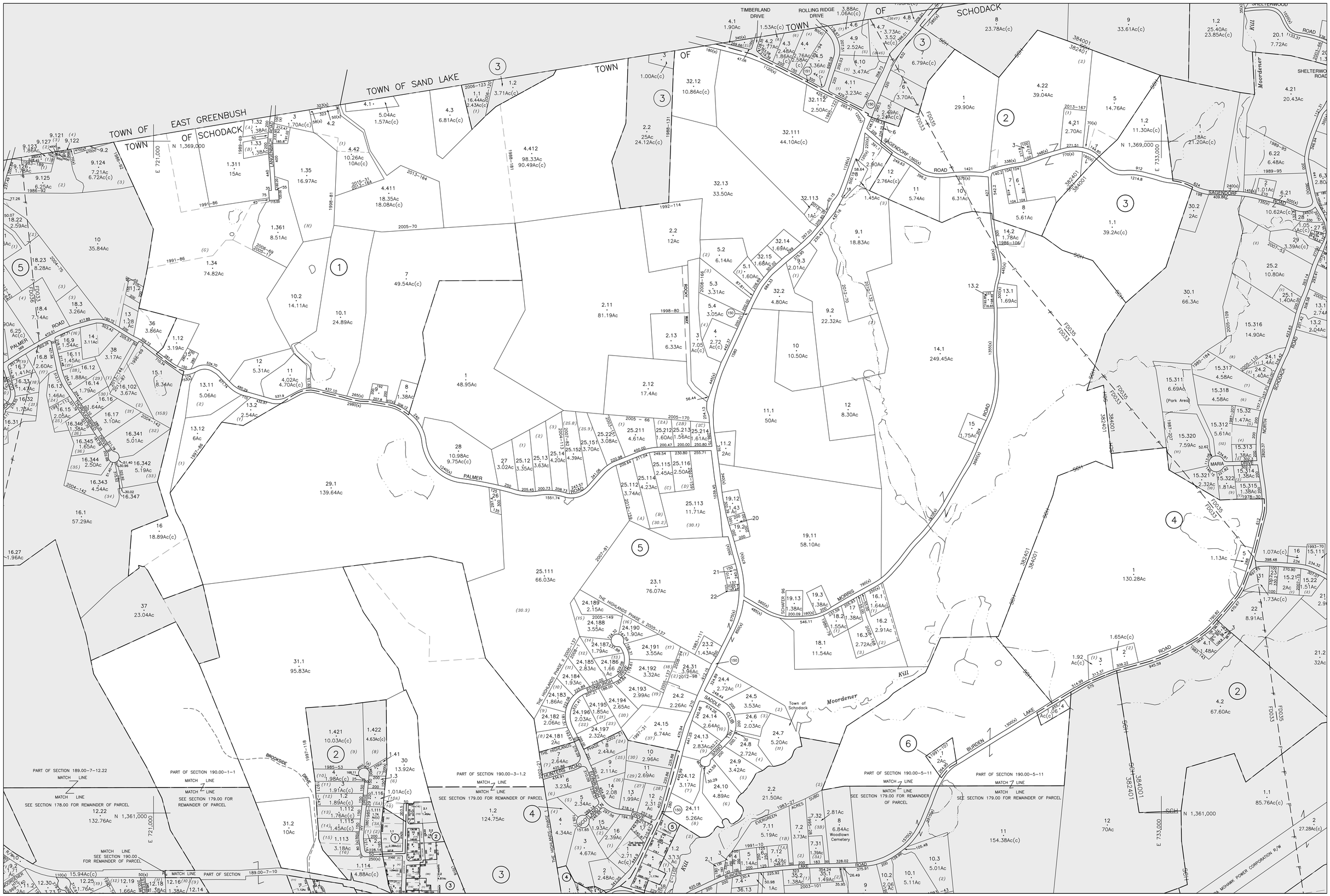

COPYRIGHT © 1976-2013 COUNTY OF RENSSELAER N.Y.

REAL PROPERTY MAP

THE USE OF THIS MAP IS FOR REAL PROPERTY TAX ADMINISTRATION PURPOSES ONLY

PREPARED FOR
RENSSELAER COUNTY LEGISLATURE
TROY, NEW YORK

ORIGINALLY PREPARED BY
COLE – LAYER – TRUMBLE CO. INC. WELLER MAPPING, INC., A SEWALL DIVISION
DAYTON, OHIO

ORIGINALLY CONVERTED TO DIGITAL FORMAT BY
HORSEHEADS, NEW YORK
JANUARY, 2003

SPECIAL DISTRICTS

TYPE	SYMBOL	CODE	NAME
FIRE	— F —	FD033 FD035	EAST SCHODACK FIRE NASSAU LAKE FIRE
LIGHT	— L —	LT018	EAST SCHODACK LIGHT
SCHOOL	— SCH —	382401 384001	EAST GREENBUSH CENTRAL AVERILL PARK DISTRICT
SEWER	— S —		
WATER	— W —		

LEGEND

NAD83
NAD27
STATE OR COUNTY LINE
CITY,TOWN OR VILLAGE LINE
ROAD OR RAILROAD R/W
EASEMENT R/W LINE
PROPERTY LINE
WATER
LAND HOOK
PATENT OR REALTY LOT LINE
PATENT OR REALTY LOT NO. 36 OR (1)
SECTION-BLOCK-LOT-NO. 001.00- 1 -100

AREA	(FROM DEED)	1.50Ac
AREA	(CALCULATED)	1.50Ac(c)
DIMENSION	(FROM DEED)	16.5
DIMENSION	(SCALED)	66(s)
COORDINATE-LOCATOR	NO.(E800,000-N8000,000)	

INTERSTATE HIGHWAY 90
U.S. HIGHWAY 9
NEW YORK STATE HIGHWAY 2
COUNTY HIGHWAY 108
BLOCK LIMIT LINE

DATE OF MAP: 06-28-76
DATE OF REVISION: 03-27-15

400 0 400
SCALE: 1"=400'

N

INDEX TO ADJOINING MAP SECTIONS		
	168 00	169 00
178 00	179 00	180 00
189 00	190 00	191 00

TOWN OF SCHODACK

RENSSELAER COUNTY, NEW YORK

E 709,000-N 1,361,000
MODULE COORDINATE LOCATOR NUMBER

NAD 83 NY STATE PLANE COORDINATE SYSTEM, EAST ZONE, US FEET

179.00
SECTION NUMBER

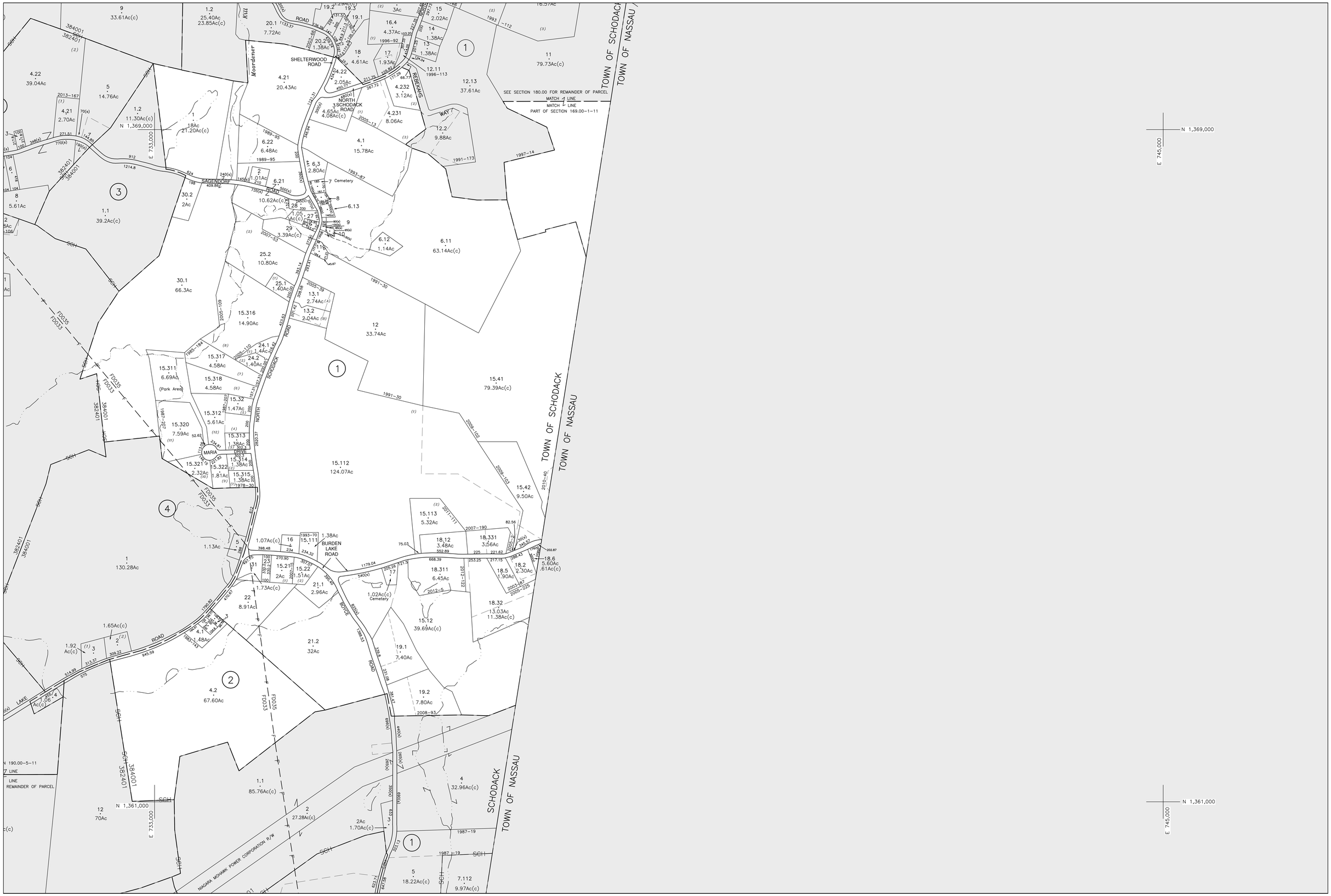

COPYRIGHT © 1976-2013 COUNTY OF RENSSELAER N.Y.

REAL PROPERTY MAP

THE USE OF THIS MAP IS FOR REAL PROPERTY TAX ADMINISTRATION PURPOSES ONLY

PREPARED FOR
RENSSELAER COUNTY LEGISLATURE
TROY, NEW YORK

ORIGINALLY PREPARED BY
COLE - LAYER - TRUMBLE CO. INC.
DAYTON, OHIO

ORIGINALLY CONVERTED TO DIGITAL FORMAT BY
WEILER MAPPING, INC., A SEWALL DIVISION
HORSEHEADS, NEW YORK
JANUARY, 2003

SPECIAL DISTRICTS

TYPE	SYMBOL	CODE	NAME
FIRE	— F —	FD033 FD035	EAST SCHODACK FIRE NASSAU LAKE FIRE
LIGHT	— L —		
SCHOOL	— SCH —	382401 384001	EAST GREENBUSH CENTRAL AVERILL PARK CENTRAL
SEWER	— S —		
WATER	— W —		

LEGEND

NAD83
NAD27
STATE OR COUNTY LINE
CITY, TOWN OR VILLAGE LINE
ROAD OR RAILROAD R/W
EASEMENT R/W LINE
PROPERTY LINE
WATER
LAND HOOK
PATENT OR REALTY LOT LINE
PATENT OR REALTY LOT NO. (36) OR (1)
SECTION-BLOCK-LOT-NO. 001.00- 1 -100

AREA	(FROM DEED)	1.50Ac
AREA	(CALCULATED)	1.50Ac(c)
DIMENSION	(FROM DEED)	16.5
DIMENSION	(SCALED)	66(s)
COORDINATE-LOCATOR	NO.(E800,000-N8000,000)	

INTERSTATE HIGHWAY (90)
U.S. HIGHWAY (9)
NEW YORK STATE HIGHWAY (2)
COUNTY HIGHWAY 108
BLOCK LIMIT LINE

DATE OF MAP: 07-08-76
DATE OF REVISION: 10-07-14

400 0 400
SCALE: 1"=400'

N

INDEX TO ADJOINING MAP SECTIONS		
168 00	169 00	
179 00	180 00	
190 00	191 00	

TOWN OF SCHODACK

RENSSELAER COUNTY, NEW YORK

E 733,000-N 1,361,000
MODULE COORDINATE LOCATOR NUMBER

NAD 83 NY STATE PLANE COORDINATE SYSTEM, EAST ZONE, US FEET

180.00
SECTION NUMBER

COPYRIGHT © 1976–2013 COUNTY OF RENSSELAER N.Y.

REAL PROPERTY MAP

THE USE OF THIS MAP IS FOR REAL PROPERTY TAX ADMINISTRATION PURPOSES ONLY

PREPARED FOR	ORIGINALLY PREPARED BY	ORIGINALLY CONVERTED TO DIGITAL FORMAT BY
RENSSELAER COUNTY LEGISLATURE	COLE – LAYER – TRUMBLE CO. INC.	WEILER MAPPING, INC., A SEWALL DIVISION
TROY, NEW YORK	DAYTON, OHIO	HORSEHEADS, NEW YORK
		JANUARY, 2003

SPECIAL DISTRICTS

TYPE	SYMBOL	CODE	NAME
FIRE	— F —	FD034	SCHODACK PROTECTIVE
LIGHT	— L —		
SCHOOL	— SCH —	382401 384401	EAST GREENBUSH CENTRAL SCHODACK CENTRAL
SEWER	— S —		
WATER	— W —		

LEGEND

NAD83		PROPERTY LINE		AREA (FROM DEED)	1.50Ac	INTERSTATE HIGHWAY	90
NAD27		WATER		AREA (CALCULATED)	1.50Ac(c)	U.S. HIGHWAY	9
STATE OR COUNTY LINE		LAND HOOK	7	DIMENSION (FROM DEED)	16.5	NEW YORK STATE HIGHWAY	2
CITY,TOWN OR VILLAGE LINE		PATENT OR REALTY LOT LINE		DIMENSION (SCALED)	66(s)	COUNTY HIGHWAY	108
ROAD OR RAILROAD R/W		PATENT OR REALTY LOT NO.	36 OR (1)	COORDINATE-LOCATOR NO.(E800,000–N8000,000)		BLOCK LIMIT LINE	
EASEMENT R/W LINE		SECTION–BLOCK–LOT–NO.	001.00– 1 –100				

DATE OF MAP: 07–07–76

DATE OF REVISION: 06–01–16

400 0 400

SCALE: 1"=400'

N

INDEX TO ADJOINING MAP SECTIONS

	176 00	177 00
	187 00	188 00
	198 00	199 00

TOWN OF SCHODACK

RENSSELAER COUNTY, NEW YORK

E 685,000–N 1,353,000 (MODULE COORDINATE LOCATOR NUMBER)

NAD 83 NY STATE PLANE COORDINATE SYSTEM, EAST ZONE, US FEET

187.00 (SECTION NUMBER)

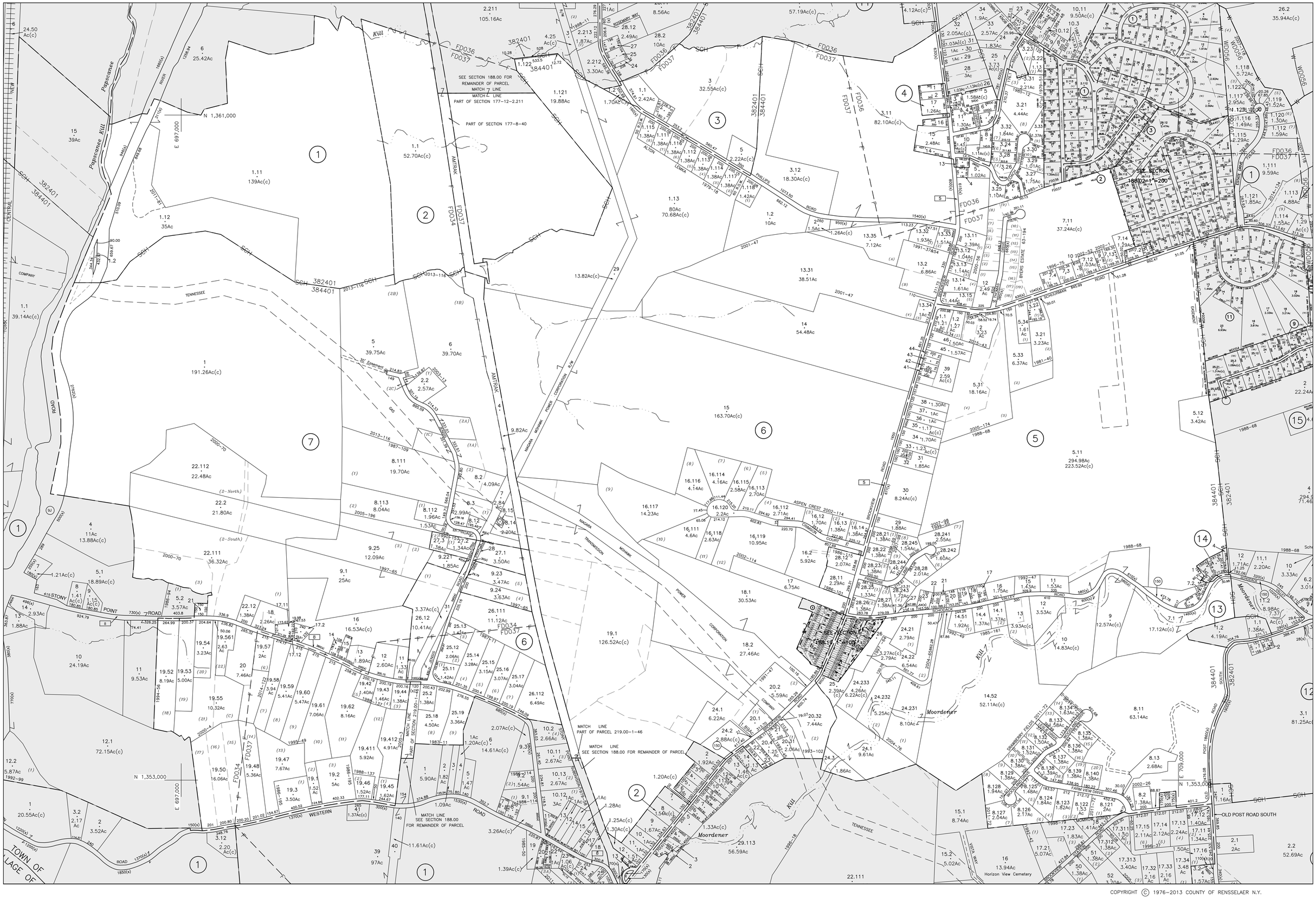

COPYRIGHT © 1976-2013 COUNTY OF RENSSELAER N.Y.

REAL PROPERTY MAP
THE USE OF THIS MAP IS FOR REAL PROPERTY TAX ADMINISTRATION PURPOSES ONLY

PREPARED FOR
RENSSELAER COUNTY LEGISLATURE
TROY, NEW YORK

ORIGINALLY PREPARED BY
COLE – LAYER – TRUMBLE CO. INC. WEILER MAPPING, INC., A SEWALL DIVISION
DAYTON, OHIO

ORIGINALLY CONVERTED TO DIGITAL FORMAT BY
HORSEHEADS, NEW YORK
JANUARY, 2003

SPECIAL DISTRICTS

TYPE	SYMBOL	CODE	NAME
FIRE	— F —	FD034 FD036 FD037	SCHODACK PROTECTIVE SCHODACK CENTRAL SCHODACK VALLEY
LIGHT	— L —		
SCHOOL	— SCH —	382401 384401	EAST GREENBUSH CENTRAL SCHODACK CENTRAL
SEWER	— S —		
WATER	— W —		

LEGEND

NAD83
NAD27
STATE OR COUNTY LINE
CITY,TOWN OR VILLAGE LINE
ROAD OR RAILROAD R/W
EASEMENT R/W LINE
PROPERTY LINE
WATER
LAND HOOK
PATENT OR REALTY LOT LINE
PATENT OR REALTY LOT NO. 36 OR (1)
SECTION-BLOCK-LOT-NO. 001.00- 1 -100

AREA	(FROM DEED)	1.50Ac
AREA	(CALCULATED)	1.50Ac(c)
DIMENSION	(FROM DEED)	16.5
DIMENSION	(SCALED)	66(s)
COORDINATE-LOCATOR	NO.(E800,000-N8000,000)	

INTERSTATE HIGHWAY 90
U.S. HIGHWAY 9
NEW YORK STATE HIGHWAY 2
COUNTY HIGHWAY 108
BLOCK LIMIT LINE

DATE OF MAP: 07-12-76
DATE OF REVISION: 07-28-16

400 0 400
SCALE: 1"=400'

N

INDEX TO ADJOINING MAP SECTIONS

176 00	177 00	178 00
187 00	188 00	189 00
198 00	199 00	200 00

TOWN OF SCHODACK

RENSSELAER COUNTY, NEW YORK

E 697,000-N 1,353,000
MODULE COORDINATE LOCATOR NUMBER

NAD 83 NY STATE PLANE COORDINATE SYSTEM, EAST ZONE, US FEET

188.00
SECTION NUMBER

COPYRIGHT © 1976–2013 COUNTY OF RENSSELAER N.Y.

REAL PROPERTY MAP

THE USE OF THIS MAP IS FOR REAL PROPERTY TAX ADMINISTRATION PURPOSES ONLY

PREPARED FOR	ORIGINALLY PREPARED BY	ORIGINALLY CONVERTED TO DIGITAL FORMAT BY
RENSSELAER COUNTY LEGISLATURE TROY, NEW YORK	COLE – LAYER – TRUMBLE CO. INC. DAYTON, OHIO	WEILER MAPPING, INC., A SEWALL DIVISION HORSEHEADS, NEW YORK JANUARY, 2003

SPECIAL DISTRICTS

TYPE	SYMBOL	CODE	NAME
FIRE	— F —	FD036 FD037	SCHODACK CENTRAL FIRE SCHODACK VALLEY FIRE
LIGHT	— L —		
SCHOOL	— SCH —	382401 384401	EAST GREENBUSH CENTRAL SCHODACK CENTRAL
SEWER	— S —		
WATER	— W —	WD056	SCHODACK WATER #8

LEGEND

NAD83	PROPERTY LINE	AREA (FROM DEED)	1.50Ac	INTERSTATE HIGHWAY	90	DATE OF MAP:	06-23-76
NAD27	WATER	AREA (CALCULATED)	1.50Ac(c)	U.S. HIGHWAY	9	DATE OF REVISION:	02-01-16
STATE OR COUNTY LINE	LAND HOOK	DIMENSION (FROM DEED)	16.5	NEW YORK STATE HIGHWAY	2		
CITY,TOWN OR VILLAGE LINE	PATENT OR REALTY LOT LINE	DIMENSION (SCALED)	66(s)	COUNTY HIGHWAY	108		
ROAD OR RAILROAD R/W	PATENT OR REALTY LOT NO. 36 OR (1)	COORDINATE-LOCATOR NO.(E800,000-N8000,000)		BLOCK LIMIT LINE			
EASEMENT R/W LINE	SECTION-BLOCK-LOT-NO. 001.00- 1 -100						

SCALE: 1"=200'

INDEX TO ADJOINING MAP SECTIONS		
177 00	177 00	178 00
188 00	188 02	189 01
188 00	188 00	189 00

TOWN OF SCHODACK

RENSSELAER COUNTY, NEW YORK

E703,000 –N 1,357,000
MIDDLE COORDINATE LOCATOR NUMBER

NAD 83 NY STATE PLANE COORDINATE SYSTEM, EAST ZONE, US FEET

188.02
SECTION NUMBER

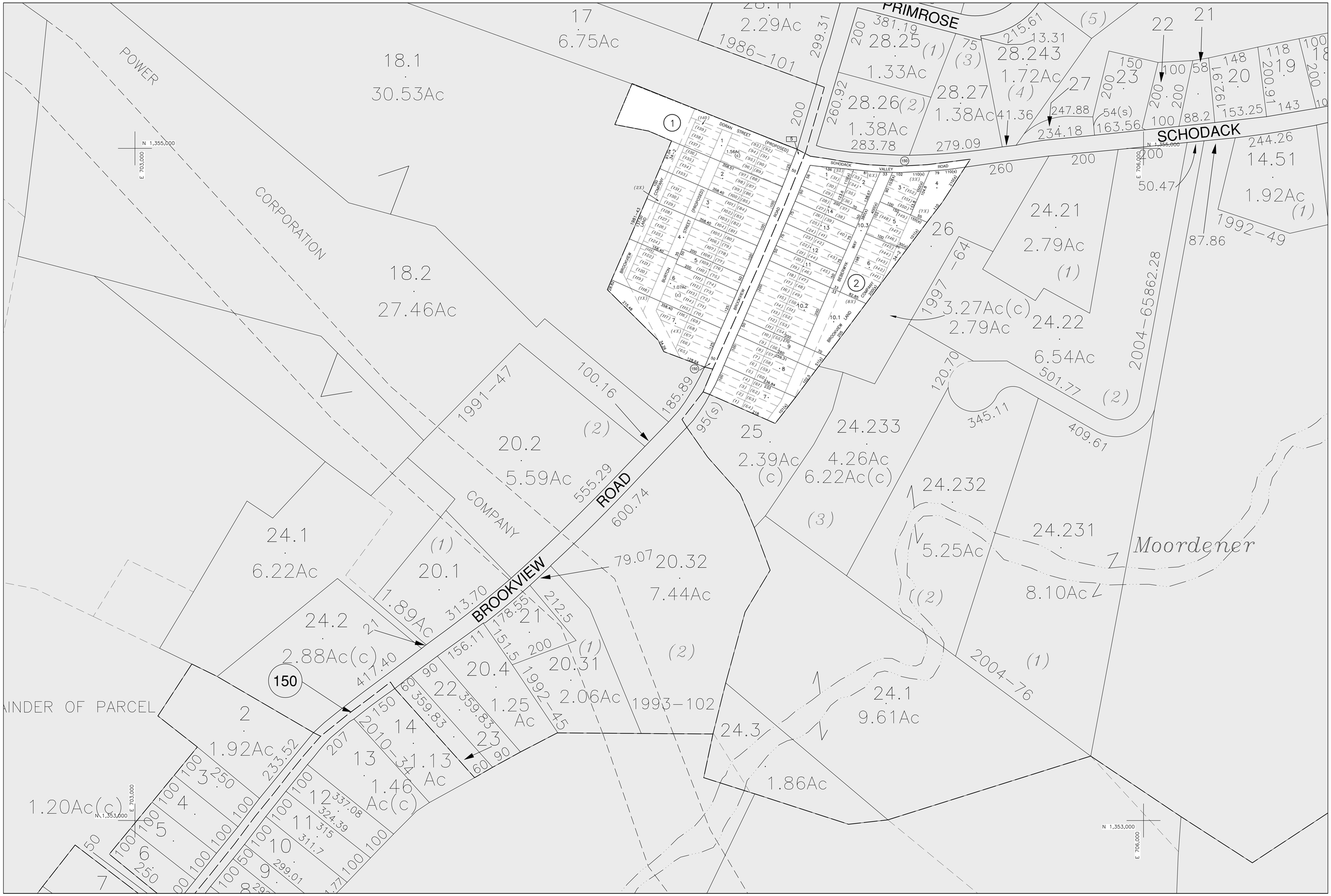

COPYRIGHT © 1976-2013 COUNTY OF RENSSELAER N.Y.

REAL PROPERTY MAP
THE USE OF THIS MAP IS FOR REAL
PROPERTY TAX ADMINISTRATION PURPOSES ONLY

PREPARED FOR
RENSSELAER COUNTY LEGISLATURE
TROY, NEW YORK

ORIGINALLY PREPARED BY
COLE - LAYER - TRUMBLE CO. INC.
DAYTON, OHIO

ORIGINALLY CONVERTED TO DIGITAL FORMAT BY
WEILER MAPPING, INC., A SEWALL DIVISION
HORSEHEADS, NEW YORK
JANUARY, 2003

SPECIAL DISTRICTS

TYPE	SYMBOL	CODE	NAME
FIRE	— F —	FD037	SCHODACK VALLEY FIRE
LIGHT	— L —		
SCHOOL	— SCH —	384401	SCHODACK CENTRAL
SEWER	— S —		
WATER	— W —		

LEGEND

NAD83
NAD27
STATE OR COUNTY LINE
CITY,TOWN OR VILLAGE LINE
ROAD OR RAILROAD R/W
EASEMENT R/W LINE
PROPERTY LINE
WATER
LAND HOOK
PATENT OR REALTY LOT LINE
PATENT OR REALTY LOT NO. (36) OR (1)
SECTION-BLOCK-LOT-NO. 001.00- 1 -100

AREA	(FROM DEED)	1.50Ac
AREA	(CALCULATED)	1.50Ac(c)
DIMENSION	(FROM DEED)	16.5
DIMENSION	(SCALED)	66(s)
COORDINATE-LOCATOR	NO.(E800,000-N8000,000)	

INTERSTATE HIGHWAY (90)
U.S. HIGHWAY (9)
NEW YORK STATE HIGHWAY (2)
COUNTY HIGHWAY 108
BLOCK LIMIT LINE

DATE OF MAP: 06-16-76
DATE OF REVISION: 01-15-02

100 0 100
SCALE: 1"=100'

N

INDEX TO ADJOINING MAP SECTIONS

188 00	188 00	188 00
188 00	188 19	188 00
199 00	199 00	199 00

TOWN OF SCHODACK

RENSSELAER COUNTY, NEW YORK

E 703,000-N 1,353,000
MODULE COORDINATE LOCATOR NUMBER

NAD 83 NY STATE PLANE COORDINATE SYSTEM, EAST ZONE, US FEET

188.19
SECTION NUMBER

COPYRIGHT © 1976-2013 COUNTY OF RENSSELAER N.Y.

REAL PROPERTY MAP

THE USE OF THIS MAP IS FOR REAL PROPERTY TAX ADMINISTRATION PURPOSES ONLY

PREPARED FOR	ORIGINALLY PREPARED BY	ORIGINALLY CONVERTED TO DIGITAL FORMAT BY
RENSSELAER COUNTY LEGISLATURE	COLE – LAYER – TRUMBLE CO. INC.	WEBLER MAPPING, INC., A SEWALL DIVISION
TROY, NEW YORK	DAYTON, OHIO	HORSEHEADS, NEW YORK
		JANUARY, 2003

SPECIAL DISTRICTS

TYPE	SYMBOL	CODE	NAME
FIRE	— F —	FD033 FD036 FD037	EAST SCHODACK FIRE SCHODACK CENTRAL FIRE SCHODACK VALLEY FIRE
LIGHT	— L —		
SCHOOL	— SCH —	382401 384401	EAST GREENBUSH CENTRAL SCHODACK CENTRAL
SEWER	— S —		
WATER	— W —	WD056 WD058	SCHODACK WATER DISTRICT #8 SCHODACK WATER DISTRICT #9

LEGEND

NAD83		PROPERTY LINE		AREA (FROM DEED)	1.50Ac	INTERSTATE HIGHWAY	90
NAD27		WATER		AREA (CALCULATED)	1.50Ac(c)	U.S. HIGHWAY	9
STATE OR COUNTY LINE		LAND HOOK	7	DIMENSION (FROM DEED)	16.5	NEW YORK STATE HIGHWAY	2
CITY,TOWN OR VILLAGE LINE		PATENT OR REALTY LOT LINE		DIMENSION (SCALED)	66(s)	COUNTY HIGHWAY	108
ROAD OR RAILROAD R/W		PATENT OR REALTY LOT NO.	36 OR (1)	COORDINATE-LOCATOR	NO.(E800,000-N8000,000)	BLOCK LIMIT LINE	
EASEMENT R/W LINE		SECTION-BLOCK-LOT-NO.	001.00- 1 -100				

DATE OF MAP: 07-16-76
DATE OF REVISION: 12-09-15

400 0 400
SCALE: 1"=400'

N

INDEX TO ADJOINING MAP SECTIONS		
177 00	178 00	179 00
188 00	189 00	190 00
199 00	200 00	201 00

TOWN OF SCHODACK

RENSSELAER COUNTY, NEW YORK

E 709,000-N 1,353,000 (MODULE COORDINATE LOCATOR NUMBER)

NAD 83 NY STATE PLANE COORDINATE SYSTEM, EAST ZONE, US FEET

189.00 (SECTION NUMBER)

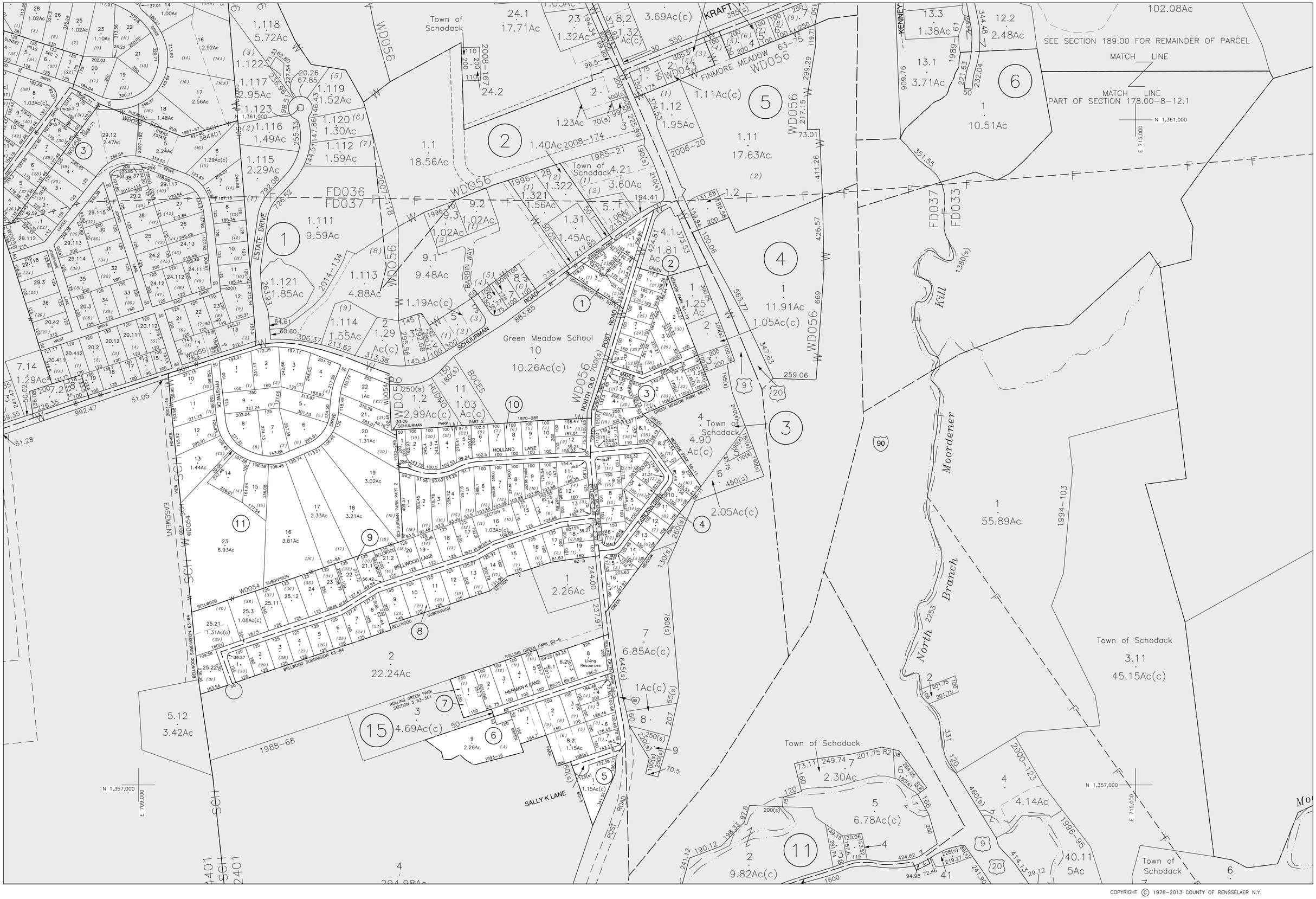

COPYRIGHT © 1976-2013 COUNTY OF RENSSELAER N.Y.

REAL PROPERTY MAP

THE USE OF THIS MAP IS FOR REAL PROPERTY TAX ADMINISTRATION PURPOSES ONLY

PREPARED FOR	ORIGINALLY PREPARED BY	ORIGINALLY CONVERTED TO DIGITAL FORMAT BY
RENSSELAER COUNTY LEGISLATURE TROY, NEW YORK	COLE – LAYER – TRUMBLE CO. INC. DAYTON, OHIO	WEILER MAPPING, INC., A SEWALL DIVISION HORSEHEADS, NEW YORK JANUARY, 2003

SPECIAL DISTRICTS

TYPE	SYMBOL	CODE	NAME
FIRE	— F —	FD037	SCHODACK VALLEY FIRE
LIGHT	— L —		
SCHOOL	— SCH —	382401	EAST GREENBUSH CENTRAL
SEWER	— S —		
WATER	— W —	WD054	GULFVIEW WATER 4

LEGEND

NAD83	PROPERTY LINE	AREA (FROM DEED) 1.50Ac	INTERSTATE HIGHWAY 90
NAD27	WATER	AREA (CALCULATED) 1.50Ac(c)	U.S. HIGHWAY 81
STATE OR COUNTY LINE	LAND HOOK	DIMENSION (FROM DEED) 16.5	NEW YORK STATE HIGHWAY 2
CITY,TOWN OR VILLAGE LINE	PATENT OR REALTY LOT LINE	DIMENSION (SCALED) 66(s)	COUNTY HIGHWAY 108
ROAD OR RAILROAD R/W	PATENT OR REALTY LOT NO. 36 OR (1)	COORDINATE-LOCATOR NO.(E800,000-N8000,000)	BLOCK LIMIT LINE
EASEMENT R/W LINE	SECTION-BLOCK-LOT-NO. 001.00- 1 -100		

DATE OF MAP: 06-15-76

DATE OF REVISION: 08-01-14

200 0 200

SCALE: 1"=200'

N

INDEX TO ADJOINING MAP SECTIONS		
177 00	178 00	178 00
188 02	189 01	189 00
188 00	189 00	189 00

TOWN OF SCHODACK

RENSSELAER COUNTY, NEW YORK

E 709,000-N 1,357,000 (MODULE COORDINATE LOCATOR NUMBER)

NAD 83 NY STATE PLANE COORDINATE SYSTEM, EAST ZONE, US FEET

189.01 (SECTION NUMBER)

COPYRIGHT © 1976–2013 COUNTY OF RENSSELAER N.Y.

REAL PROPERTY MAP
THE USE OF THIS MAP IS FOR REAL PROPERTY TAX ADMINISTRATION PURPOSES ONLY

PREPARED FOR	ORIGINALLY PREPARED BY	ORIGINALLY CONVERTED TO DIGITAL FORMAT BY
RENSSELAER COUNTY LEGISLATURE	COLE – LAYER – TRUMBLE CO. INC.	WEILER MAPPING, INC., A SEWALL DIVISION
TROY, NEW YORK	DAYTON, OHIO	HORSEHEADS, NEW YORK
		JANUARY, 2003

SPECIAL DISTRICTS

TYPE	SYMBOL	CODE	NAME
FIRE	— F —	FD037	SCHODACK VALLEY FIRE
LIGHT	— L —		
SCHOOL	— SCH —	382401	EAST GREENBUSH CENTRAL
SEWER	— S —		
WATER	— W —		

LEGEND

NAD83	PROPERTY LINE	AREA (FROM DEED) 1.50Ac	INTERSTATE HIGHWAY	90	DATE OF MAP: 03-20-87
NAD27	WATER	AREA (CALCULATED) 1.50Ac(c)	U.S. HIGHWAY	81	DATE OF REVISION: 12-01-08
STATE OR COUNTY LINE	LAND HOOK	DIMENSION (FROM DEED) 16.5	NEW YORK STATE HIGHWAY	2	200 0 200
CITY, TOWN OR VILLAGE LINE	PATENT OR REALTY LOT LINE	DIMENSION (SCALED) 66(s)	COUNTY HIGHWAY	108	SCALE: 1"=200'
ROAD OR RAILROAD R/W	PATENT OR REALTY LOT NO. 36 OR (1)	COORDINATE-LOCATOR NO.(E800,000–N8000,000)	BLOCK LIMIT LINE		
EASEMENT R/W LINE	SECTION-BLOCK-LOT-NO. 001.00– 1 –100				

N

INDEX TO ADJOINING MAP SECTIONS

189 00	189 00	189 00
189 00	189 03	189 00
200 00	200 00	200 00

TOWN OF SCHODACK

RENSSELAER COUNTY, NEW YORK

E 709,000–N 1,353,000 (MIDDLE COORDINATE LOCATOR NUMBER)

NAD 83 NY STATE PLANE COORDINATE SYSTEM, EAST ZONE, US FEET

189.03 (SECTION NUMBER)

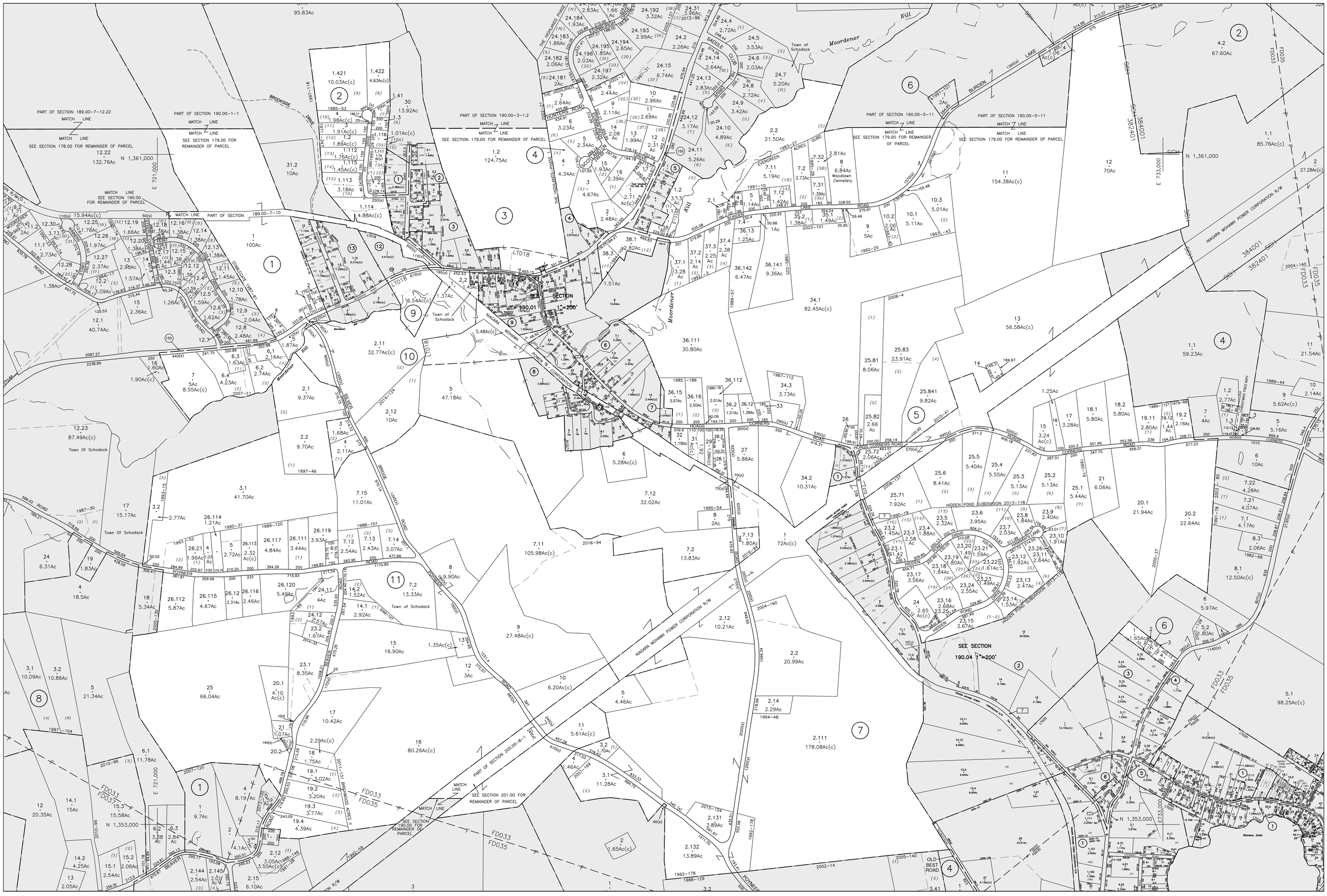

COPYRIGHT © 1976-2013 COUNTY OF RENSSELAER N.Y.

REAL PROPERTY MAP

THE USE OF THIS MAP IS FOR REAL PROPERTY TAX ADMINISTRATION PURPOSES ONLY

PREPARED FOR
RENSSELAER COUNTY LEGISLATURE
TROY, NEW YORK

ORIGINALLY PREPARED BY
COLE – LAYER – TRUMBLE CO. INC.
DAYTON, OHIO

ORIGINALLY CONVERTED TO DIGITAL FORMAT BY
WEILER MAPPING, INC., A SEWALL DIVISION
HORSEHEADS, NEW YORK
JANUARY, 2003

SPECIAL DISTRICTS

TYPE	SYMBOL	CODE	NAME
FIRE	—F—	FD033 FD035	EAST SCHODACK FIRE NASSAU LAKE FIRE
LIGHT	—L—	LT018	EAST SCHODACK LIGHT
SCHOOL	—SCH—	382401	EAST GREENBUSH CENTRAL
SEWER	—S—		
WATER	—W—		

LEGEND

NAD83	PROPERTY LINE	AREA (FROM DEED)	1.50Ac	INTERSTATE HIGHWAY	90
NAD27	WATER	AREA (CALCULATED)	1.50Ac(c)	U.S. HIGHWAY	81
STATE OR COUNTY LINE	LAND HOOK	DIMENSION (FROM DEED)	16.5	NEW YORK STATE HIGHWAY	2
CITY,TOWN OR VILLAGE LINE	PATENT OR REALTY LOT LINE	DIMENSION (SCALED)	66(s)	COUNTY HIGHWAY	108
ROAD OR RAILROAD R/W	PATENT OR REALTY LOT NO. 36 OR (1)	COORDINATE-LOCATOR NO.	(E800,000-N8000,000)	BLOCK LIMIT LINE	
EASEMENT R/W LINE	SECTION-BLOCK-LOT-NO. 001.00- 1 -100				

DATE OF MAP: 07-19-76
DATE OF REVISION: 08-30-16

400 0 400
SCALE: 1"=400'

N

INDEX TO ADJOINING MAP SECTIONS

178 00	179 00	180 00
189 00	190 00	191 00
200 00	201 00	202 00

TOWN OF SCHODACK

RENSSELAER COUNTY, NEW YORK

E 721,000-N 1,353,000
MODULE COORDINATE LOCATOR NUMBER

NAD 83 NY STATE PLANE COORDINATE SYSTEM, EAST ZONE, US FEET

190.00
SECTION NUMBER

COPYRIGHT © 1976-2013 COUNTY OF RENSSELAER N.Y.

REAL PROPERTY MAP
THE USE OF THIS MAP IS FOR REAL PROPERTY TAX ADMINISTRATION PURPOSES ONLY

PREPARED FOR	ORIGINALLY PREPARED BY	ORIGINALLY CONVERTED TO DIGITAL FORMAT BY
RENSSELAER COUNTY LEGISLATURE TROY, NEW YORK	COLE – LAYER – TRUMBLE CO. INC. WEILER MAPPING, INC., A SEWALL DIVISION DAYTON, OHIO	HORSEHEADS, NEW YORK JANUARY, 2003

SPECIAL DISTRICTS

TYPE	SYMBOL	CODE	NAME
FIRE	— F —	FD033	EAST SCHODACK FIRE
LIGHT	— L —	LT018	EAST SCHODACK LIGHT
SCHOOL	— SCH —	382401	EAST GREENBUSH CENTRAL
SEWER	— S —		
WATER	— W —		

LEGEND

NAD83	PROPERTY LINE	AREA (FROM DEED) 1.50Ac	INTERSTATE HIGHWAY	90	DATE OF MAP: 07-02-76
NAD27	WATER	AREA (CALCULATED) 1.50Ac(c)	U.S. HIGHWAY	9	DATE OF REVISION: 03-02-15
STATE OR COUNTY LINE	LAND HOOK	DIMENSION (FROM DEED) 16.5	NEW YORK STATE HIGHWAY	2	200 0 200
CITY,TOWN OR VILLAGE LINE	PATENT OR REALTY LOT LINE	DIMENSION (SCALED) 66(s)	COUNTY HIGHWAY	108	SCALE: 1"=200'
ROAD OR RAILROAD R/W	PATENT OR REALTY LOT NO. 36 OR (1)	COORDINATE-LOCATOR NO.(E800,000-N8000,000)	BLOCK LIMIT LINE		
EASEMENT R/W LINE	SECTION-BLOCK-LOT-NO. 001.00- 1 -100				

N

INDEX TO ADJOINING MAP SECTIONS

178 00	179 00	179 00
189 00	190 01	190 00
189 00	190 00	190 04

TOWN OF SCHODACK

RENSSELAER COUNTY, NEW YORK

E 721,000-N 1,357,000 (MIDDLE COORDINATE LOCATOR NUMBER)

NAD 83 NY STATE PLANE COORDINATE SYSTEM, EAST ZONE, US FEET

190.01 (SECTION NUMBER)

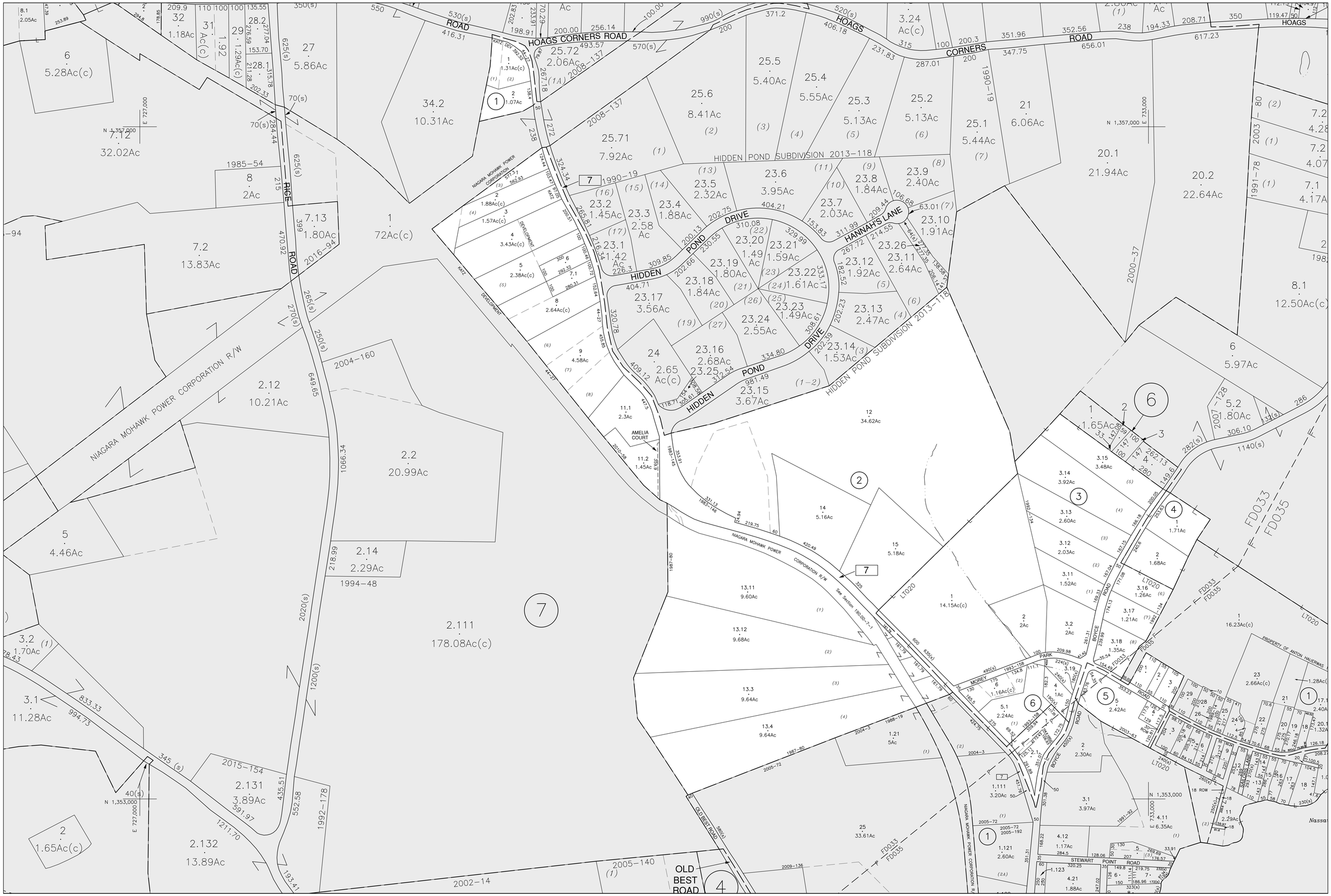

COPYRIGHT © 1976-2013 COUNTY OF RENSSELAER N.Y.

REAL PROPERTY MAP

THE USE OF THIS MAP IS FOR REAL PROPERTY TAX ADMINISTRATION PURPOSES ONLY

PREPARED FOR
RENSSELAER COUNTY LEGISLATURE
TROY, NEW YORK

ORIGINALLY PREPARED BY
COLE – LAYER – TRUMBLE CO. INC. WEILER MAPPING, INC., A SEWALL DIVISION
DAYTON, OHIO

ORIGINALLY CONVERTED TO DIGITAL FORMAT BY
HORSEHEADS, NEW YORK
JANUARY, 2003

SPECIAL DISTRICTS

TYPE	SYMBOL	CODE	NAME
FIRE	— F —	FD035 FD033	NASSAU LAKE FIRE EAST SCHODACK FIRE
LIGHT	— L —	LT020	NASSAU LAKE LIGHT
SCHOOL	— SCH —	382401	EAST GREENBUSH CENTRAL
SEWER	— S —		
WATER	— W —		

LEGEND

NAD83
NAD27
STATE OR COUNTY LINE
CITY,TOWN OR VILLAGE LINE
ROAD OR RAILROAD R/W
EASEMENT R/W LINE
PROPERTY LINE
WATER
LAND HOOK
PATENT OR REALTY LOT LINE
PATENT OR REALTY LOT NO. (36) OR (1)
SECTION-BLOCK-LOT-NO. 001.00- 1 -100

AREA	(FROM DEED)	1.50Ac
AREA	(CALCULATED)	1.50Ac(c)
DIMENSION	(FROM DEED)	16.5
DIMENSION	(SCALED)	66(s)
COORDINATE-LOCATOR	NO.(E800,000-N8000,000)	

INTERSTATE HIGHWAY (90)
U.S. HIGHWAY (9)
NEW YORK STATE HIGHWAY (2)
COUNTY HIGHWAY 108
BLOCK LIMIT LINE

DATE OF MAP: 06-17-76
DATE OF REVISION: 12-01-13

200 0 200
SCALE: 1"=200'

N

INDEX TO ADJOINING MAP SECTIONS

190 01	190 00	191 00
190 00	190 04	191 03
201 00	201 02	202 01

TOWN OF SCHODACK

RENSSELAER COUNTY, NEW YORK

E 727,000-N 1,353,000
MIDDLE COORDINATE LOCATOR NUMBER

NAD 83 NY STATE PLANE COORDINATE SYSTEM, EAST ZONE, US FEET

190.04
SECTION NUMBER

COPYRIGHT © 1976–2013 COUNTY OF RENSSELAER N.Y.

REAL PROPERTY MAP

THE USE OF THIS MAP IS FOR REAL PROPERTY TAX ADMINISTRATION PURPOSES ONLY

PREPARED FOR	ORIGINALLY PREPARED BY	ORIGINALLY CONVERTED TO DIGITAL FORMAT BY
RENSSELAER COUNTY LEGISLATURE	COLE – LAYER – TRUMBLE CO. INC.	WEILER MAPPING, INC., A SEWALL DIVISION
TROY, NEW YORK	DAYTON, OHIO	HORSEHEADS, NEW YORK
		JANUARY, 2003

SPECIAL DISTRICTS

TYPE	SYMBOL	CODE	NAME
FIRE	— F —	FD033 FD035	EAST SCHODACK FIRE NASSAU LAKE FIRE
LIGHT	— L —	LT020	NASSAU LAKE LIGHT
SCHOOL	— SCH —	382401 384001	EAST GREENBUSH CENTRAL AVERILL PARK CENTRAL
SEWER	— S —		
WATER	— W —		

LEGEND

NAD83	PROPERTY LINE	AREA	(FROM DEED)	1.50Ac	INTERSTATE HIGHWAY	90	DATE OF MAP: 07-06-76
NAD27	WATER	AREA	(CALCULATED)	1.50Ac(c)	U.S. HIGHWAY	91	DATE OF REVISION: 05-21-15
STATE OR COUNTY LINE	LAND HOOK 7	DIMENSION	(FROM DEED)	16.5	NEW YORK STATE HIGHWAY	2	400 0 400
CITY,TOWN OR VILLAGE LINE	PATENT OR REALTY LOT LINE	DIMENSION	(SCALED)	66(s)	COUNTY HIGHWAY	108	SCALE: 1"=400'
ROAD OR RAILROAD R/W	PATENT OR REALTY LOT NO. 36 OR (1)	COORDINATE-LOCATOR	NO.(E800,000-N8000,000)		BLOCK LIMIT LINE		
EASEMENT R/W LINE	SECTION-BLOCK-LOT-NO. 001.00- 1 -100						

N

INDEX TO ADJOINING MAP SECTIONS		
179 00	180 00	
190 00	191 00	
201 00	202 00	

TOWN OF SCHODACK

RENSSELAER COUNTY, NEW YORK

E 733,000-N 1,353,000 (MODULE COORDINATE LOCATOR NUMBER)

NAD 83 NY STATE PLANE COORDINATE SYSTEM, EAST ZONE, US FEET

191.00 (SECTION NUMBER)

COPYRIGHT © 1976–2013 COUNTY OF RENSSELAER N.Y.

REAL PROPERTY MAP

THE USE OF THIS MAP IS FOR REAL PROPERTY TAX ADMINISTRATION PURPOSES ONLY

PREPARED FOR
RENSSELAER COUNTY LEGISLATURE
TROY, NEW YORK

ORIGINALLY PREPARED BY
COLE – LAYER – TRUMBLE CO. INC.
DAYTON, OHIO

ORIGINALLY CONVERTED TO DIGITAL FORMAT BY
WELLER MAPPING, INC., A SEWALL DIVISION
HORSEHEADS, NEW YORK
JANUARY, 2003

SPECIAL DISTRICTS

TYPE	SYMBOL	CODE	NAME
FIRE	—F—	FD033 FD035	EAST SCHODACK FIRE NASSAU LAKE FIRE
LIGHT	—L—	LT020	NASSAU LAKE LIGHT
SCHOOL	—SCH—	382401	EAST GREENBUSH CENTRAL
SEWER	—S—		
WATER	—W—		

LEGEND

NAD83
NAD27
STATE OR COUNTY LINE
CITY,TOWN OR VILLAGE LINE
ROAD OR RAILROAD R/W
EASEMENT R/W LINE
PROPERTY LINE
WATER
LAND HOOK
PATENT OR REALTY LOT LINE
PATENT OR REALTY LOT NO.
SECTION–BLOCK–LOT–NO. 001.00– 1 –100

AREA	(FROM DEED)	1.50Ac
AREA	(CALCULATED)	1.50Ac(c)
DIMENSION	(FROM DEED)	16.5
DIMENSION	(SCALED)	66(s)
COORDINATE–LOCATOR	NO.(E800,000–N8000,000)	

INTERSTATE HIGHWAY 90
U.S. HIGHWAY 9
NEW YORK STATE HIGHWAY 2
COUNTY HIGHWAY 108
BLOCK LIMIT LINE

DATE OF MAP: 06–29–76
DATE OF REVISION: 06–01–08

200 0 200
SCALE: 1"=200'

N

INDEX TO ADJOINING MAP SECTIONS	
190 00	191 00
190 04	191 03
201 02	202 01

TOWN OF SCHODACK

RENSSELAER COUNTY, NEW YORK

E 733,000–N 1,353,000
MODULE COORDINATE LOCATOR NUMBER

NAD 83 NY STATE PLANE COORDINATE SYSTEM, EAST ZONE, US FEET

191.03
SECTION NUMBER

COPYRIGHT © 1976–2013 COUNTY OF RENSSELAER N.Y.

REAL PROPERTY MAP
THE USE OF THIS MAP IS FOR REAL PROPERTY TAX ADMINISTRATION PURPOSES ONLY

PREPARED FOR
RENSSELAER COUNTY LEGISLATURE
TROY, NEW YORK

ORIGINALLY PREPARED BY
COLE – LAYER – TRUMBLE CO. INC.
DAYTON, OHIO

ORIGINALLY CONVERTED TO DIGITAL FORMAT BY
WEILER MAPPING, INC., A SEWALL DIVISION
HORSEHEADS, NEW YORK
JANUARY, 2003

SPECIAL DISTRICTS

TYPE	SYMBOL	CODE	NAME
FIRE	—F—	FD034	SCHODACK PROTECTIVE
LIGHT	—L—		
SCHOOL	—SCH—	384401	SCHODACK CENTRAL
SEWER	—S—		
WATER	—W—	WD048	WATER DISTRICT NO 7

LEGEND

NAD83		PROPERTY LINE		AREA (FROM DEED)	1.50Ac	INTERSTATE HIGHWAY	90
NAD27		WATER		AREA (CALCULATED)	1.50Ac(c)	U.S. HIGHWAY	81
STATE OR COUNTY LINE		LAND HOOK		DIMENSION (FROM DEED)	16.5	NEW YORK STATE HIGHWAY	2
CITY,TOWN OR VILLAGE LINE		PATENT OR REALTY LOT LINE		DIMENSION (SCALED)	66(s)	COUNTY HIGHWAY	108
ROAD OR RAILROAD R/W		PATENT OR REALTY LOT NO.	36 OR (1)	COORDINATE-LOCATOR NO.	(E800,000–N8000,000)	BLOCK LIMIT LINE	
EASEMENT R/W LINE		SECTION–BLOCK–LOT–NO.	001.00– 1 –100				

DATE OF MAP: 07–09–76
DATE OF REVISION: 03–01–16

400 0 400
SCALE: 1"=400'

N

INDEX TO ADJOINING MAP SECTIONS

	187 00	188 00
	198 00	199 00
	208 00	209 00

TOWN OF SCHODACK

RENSSELAER COUNTY, NEW YORK

E 685,000–N 1,345,000
MODULE COORDINATE LOCATOR NUMBER

NAD 83 NY STATE PLANE COORDINATE SYSTEM, EAST ZONE, US FEET

198.00
SECTION NUMBER

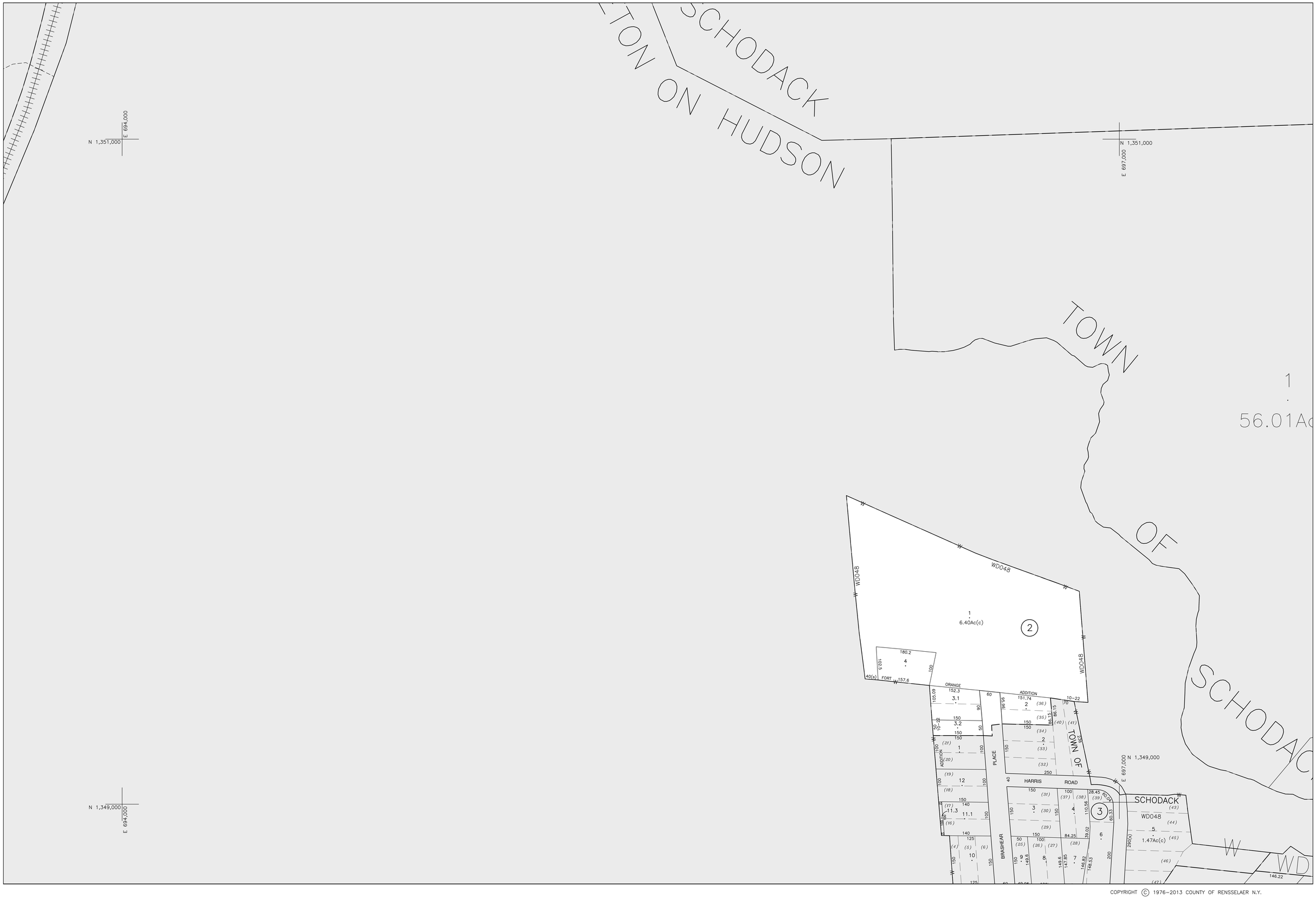

COPYRIGHT © 1976–2013 COUNTY OF RENSSELAER N.Y.

REAL PROPERTY MAP

THE USE OF THIS MAP IS FOR REAL PROPERTY TAX ADMINISTRATION PURPOSES ONLY

PREPARED FOR
RENSSELAER COUNTY LEGISLATURE
TROY, NEW YORK

ORIGINALLY PREPARED BY
COLE – LAYER – TRUMBLE CO. INC.
DAYTON, OHIO

ORIGINALLY CONVERTED TO DIGITAL FORMAT BY
WEILER MAPPING, INC., A SEWALL DIVISION
HORSEHEADS, NEW YORK
JANUARY, 2003

SPECIAL DISTRICTS

TYPE	SYMBOL	CODE	NAME
FIRE	F	FD034	SCHODACK PROTECTIVE
LIGHT	L		
SCHOOL	SCH	384401	SCHODACK CENTRAL
SEWER	S		
WATER	W	WD048	WATER DISTRICT NO 7

LEGEND

NAD83
NAD27
STATE OR COUNTY LINE
CITY,TOWN OR VILLAGE LINE
ROAD OR RAILROAD R/W
EASEMENT R/W LINE
PROPERTY LINE
WATER
LAND HOOK
PATENT OR REALTY LOT LINE
PATENT OR REALTY LOT NO. (36) OR (1)
SECTION–BLOCK–LOT–NO. 001.00– 1 –100

AREA	(FROM DEED)	1.50Ac
AREA	(CALCULATED)	1.50Ac(c)
DIMENSION	(FROM DEED)	16.5
DIMENSION	(SCALED)	66(s)
COORDINATE–LOCATOR	NO.(E800,000–N8000,000)	

INTERSTATE HIGHWAY (90)
U.S. HIGHWAY (9)
NEW YORK STATE HIGHWAY (2)
COUNTY HIGHWAY 108
BLOCK LIMIT LINE

DATE OF MAP: 04–15–77
DATE OF REVISION: 01–12–01

100 0 100
SCALE: 1"=100'

N

INDEX TO ADJOINING MAP SECTIONS

198 00	198 00	199 00
198 00	198 12	199 00
198 00	198 16	199 00

TOWN OF SCHODACK

RENSSELAER COUNTY, NEW YORK

E 694,000–N 1,349,000
MODULE COORDINATE LOCATOR NUMBER

NAD 83 NY STATE PLANE COORDINATE SYSTEM, EAST ZONE, US FEET

198.12
SECTION NUMBER

COPYRIGHT © 1976–2013 COUNTY OF RENSSELAER N.Y.

REAL PROPERTY MAP

THE USE OF THIS MAP IS FOR REAL PROPERTY TAX ADMINISTRATION PURPOSES ONLY

PREPARED FOR	ORIGINALLY PREPARED BY	ORIGINALLY CONVERTED TO DIGITAL FORMAT BY
RENSSELAER COUNTY LEGISLATURE	COLE – LAYER – TRUMBLE CO. INC.	WEILER MAPPING, INC., A SEWALL DIVISION
TROY, NEW YORK	DAYTON, OHIO	HORSEHEADS, NEW YORK
		JANUARY, 2003

SPECIAL DISTRICTS

TYPE	SYMBOL	CODE	NAME
FIRE	F	FD034	SCHODACK PROTECTIVE
LIGHT	L		
SCHOOL	SCH	384401	SCHODACK CENTRAL
SEWER	S		
WATER	W	WD048	WATER DISTRICT NO 7

LEGEND

NAD83		PROPERTY LINE		AREA (FROM DEED)	1.50Ac	INTERSTATE HIGHWAY	90
NAD27		WATER		AREA (CALCULATED)	1.50Ac(c)	U.S. HIGHWAY	9
STATE OR COUNTY LINE		LAND HOOK		DIMENSION (FROM DEED)	16.5	NEW YORK STATE HIGHWAY	2
CITY,TOWN OR VILLAGE LINE		PATENT OR REALTY LOT LINE		DIMENSION (SCALED)	66(s)	COUNTY HIGHWAY	108
ROAD OR RAILROAD R/W		PATENT OR REALTY LOT NO.	36 OR (1)	COORDINATE-LOCATOR NO.(E800,000–N8000,000)		BLOCK LIMIT LINE	
EASEMENT R/W LINE		SECTION–BLOCK–LOT–NO.	001.00– 1 –100				

DATE OF MAP: 06–30–76

DATE OF REVISION: 03–01–16

100 0 100

SCALE: 1"=100'

N

INDEX TO ADJOINING MAP SECTIONS

198 00	198 12	199 00
198 00	198 16	199 13
198 19	198 20	199 00

TOWN OF SCHODACK

RENSSELAER COUNTY, NEW YORK

E 694,000–N 1,347,000 (MODULE COORDINATE LOCATOR NUMBER)

NAD 83 NY STATE PLANE COORDINATE SYSTEM, EAST ZONE, US FEET

198.16 (SECTION NUMBER)

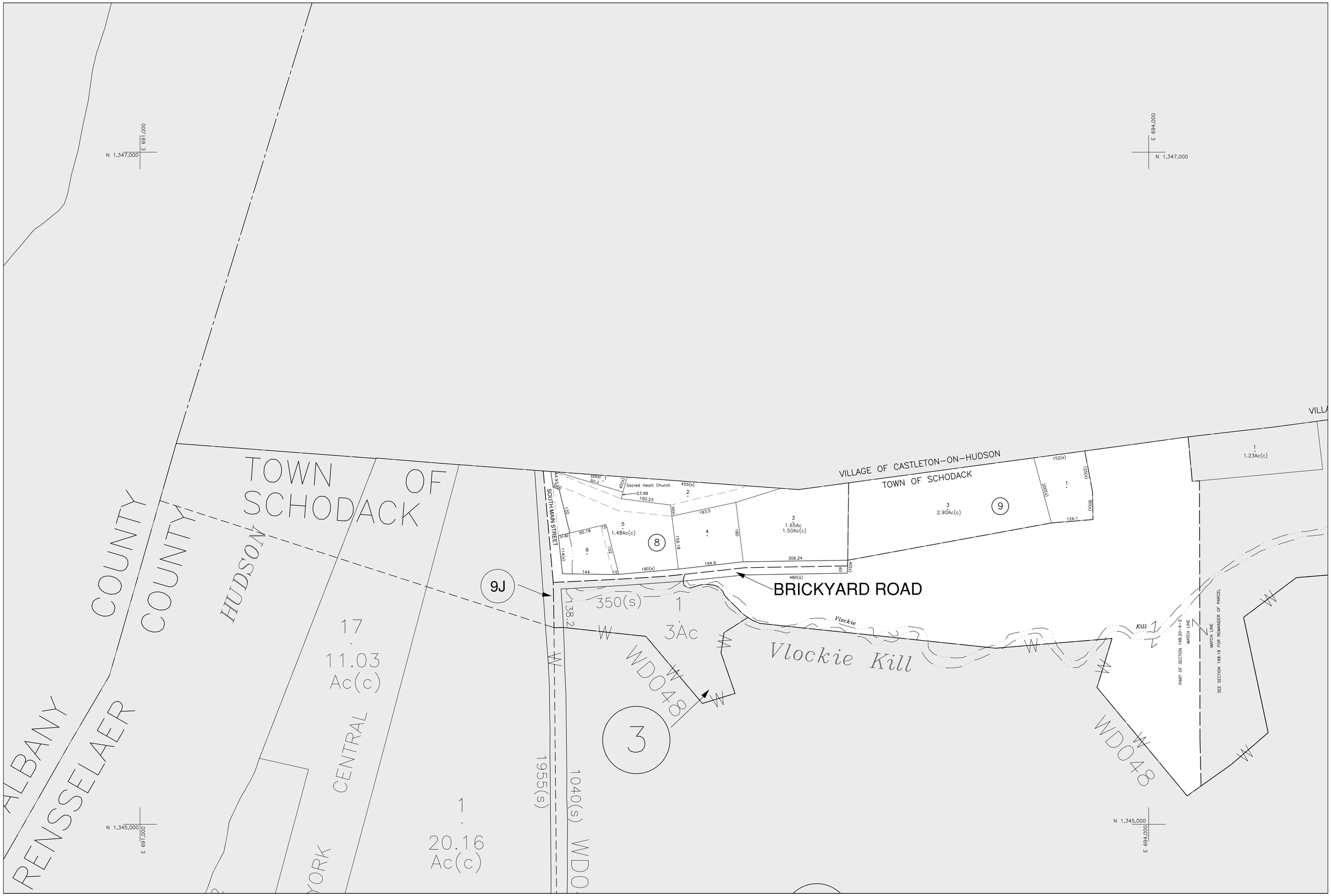

COPYRIGHT © 1976-2013 COUNTY OF RENSSELAER N.Y.

REAL PROPERTY MAP
THE USE OF THIS MAP IS FOR REAL PROPERTY TAX ADMINISTRATION PURPOSES ONLY

PREPARED FOR	ORIGINALLY PREPARED BY	ORIGINALLY CONVERTED TO DIGITAL FORMAT BY
RENSSELAER COUNTY LEGISLATURE	COLE – LAYER – TRUMBLE CO. INC.	WEILER MAPPING, INC., A SEWALL DIVISION
TROY, NEW YORK	DAYTON, OHIO	HORSEHEADS, NEW YORK
		JANUARY, 2003

SPECIAL DISTRICTS

TYPE	SYMBOL	CODE	NAME
FIRE	F	FD034	SCHODACK PROTECTIVE FIRE
LIGHT	L		
SCHOOL	SCH	384401	SCHODACK CENTRAL
SEWER	S		
WATER	W		

LEGEND

NAD83		PROPERTY LINE		AREA (FROM DEED)	1.50Ac	INTERSTATE HIGHWAY	90
NAD27		WATER		AREA (CALCULATED)	1.50Ac(c)	U.S. HIGHWAY	9
STATE OR COUNTY LINE		LAND HOOK	Z	DIMENSION (FROM DEED)	16.5	NEW YORK STATE HIGHWAY	2
CITY,TOWN OR VILLAGE LINE		PATENT OR REALTY LOT LINE		DIMENSION (SCALED)	66(s)	COUNTY HIGHWAY	108
ROAD OR RAILROAD R/W		PATENT OR REALTY LOT NO.	36 OR (1)	COORDINATE-LOCATOR NO.	(E800,000-N8000,000)	BLOCK LIMIT LINE	
EASEMENT R/W LINE		SECTION-BLOCK-LOT-NO.	001.00- 1 -100				

DATE OF MAP: 06-28-76
DATE OF REVISION: 01-14-02

100 0 100
SCALE: 1"=100'

N

INDEX TO ADJOINING MAP SECTIONS

198 00	198 00	198 16
198 00	198 19	198 20
208 00	208 00	208 00

TOWN OF SCHODACK

RENSSELAER COUNTY, NEW YORK

E 691,000-N 1,345,000 (MIDDLE COORDINATE LOCATOR NUMBER)
NAD 83 NY STATE PLANE COORDINATE SYSTEM, EAST ZONE, US FEET

198.19 (SECTION NUMBER)

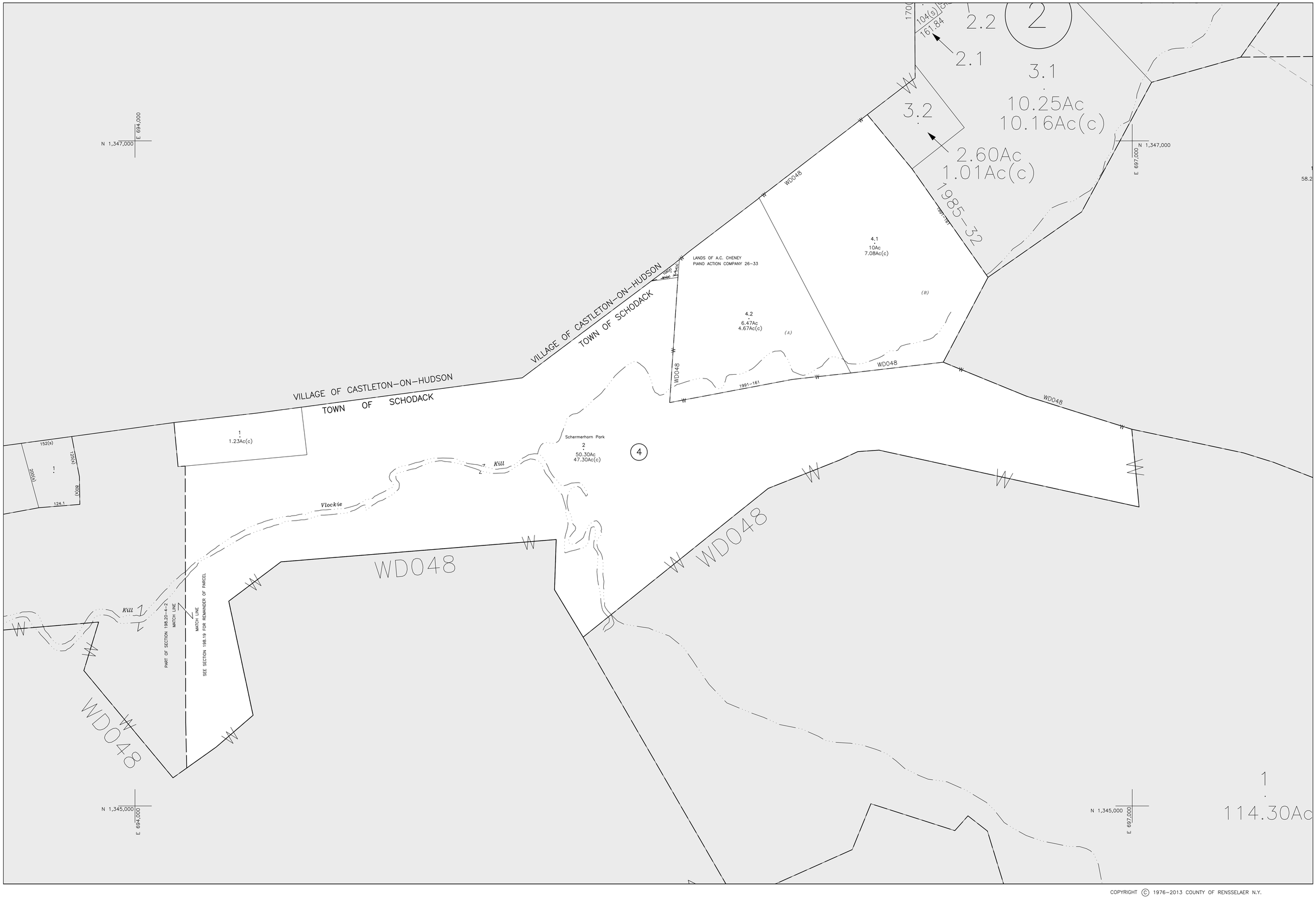

COPYRIGHT © 1976-2013 COUNTY OF RENSSELAER N.Y.

REAL PROPERTY MAP
THE USE OF THIS MAP IS FOR REAL
PROPERTY TAX ADMINISTRATION PURPOSES ONLY

PREPARED FOR	ORIGINALLY PREPARED BY	ORIGINALLY CONVERTED TO DIGITAL FORMAT BY
RENSSELAER COUNTY LEGISLATURE	COLE – LAYER – TRUMBLE CO. INC.	WEILER MAPPING, INC., A SEWALL DIVISION
TROY, NEW YORK	DAYTON, OHIO	HORSEHEADS, NEW YORK
		JANUARY, 2003

SPECIAL DISTRICTS

TYPE	SYMBOL	CODE	NAME
FIRE	F	FD034	SCHODACK PROTECTIVE
LIGHT	L		
SCHOOL	SCH	384401	SCHODACK CENTRAL
SEWER	S		
WATER	W	WD048	WATER DISTRICT NO 7

LEGEND

NAD83		PROPERTY LINE		AREA (FROM DEED)	1.50Ac	INTERSTATE HIGHWAY	90
NAD27		WATER		AREA (CALCULATED)	1.50Ac(c)	U.S. HIGHWAY	91
STATE OR COUNTY LINE		LAND HOOK	7	DIMENSION (FROM DEED)	16.5	NEW YORK STATE HIGHWAY	2
CITY,TOWN OR VILLAGE LINE		PATENT OR REALTY LOT LINE		DIMENSION (SCALED)	66(s)	COUNTY HIGHWAY	108
ROAD OR RAILROAD R/W		PATENT OR REALTY LOT NO.	36 OR (1)	COORDINATE-LOCATOR NO.(E800,000-N8000,000)		BLOCK LIMIT LINE	
EASEMENT R/W LINE		SECTION-BLOCK-LOT-NO.	001.00- 1 -100				

DATE OF MAP: 06-28-76
DATE OF REVISION: 03-01-16

100 0 100
SCALE: 1"=100'

N

INDEX TO ADJOINING MAP SECTIONS

198 00	198 16	199 13
198 19	198 20	199 00
208 00	208 00	209 00

TOWN OF SCHODACK

RENSSELAER COUNTY, NEW YORK

E 694,000-N 1,345,000
MODULE COORDINATE LOCATOR NUMBER

NAD 83 NY STATE PLANE COORDINATE SYSTEM, EAST ZONE, US FEET

198.20
SECTION NUMBER

COPYRIGHT © 1976-2013 COUNTY OF RENSSELAER N.Y.

REAL PROPERTY MAP

THE USE OF THIS MAP IS FOR REAL PROPERTY TAX ADMINISTRATION PURPOSES ONLY

PREPARED FOR	ORIGINALLY PREPARED BY	ORIGINALLY CONVERTED TO DIGITAL FORMAT BY
RENSSELAER COUNTY LEGISLATURE TROY, NEW YORK	COLE – LAYER – TRUMBLE CO. INC. DAYTON, OHIO	WEBLER MAPPING, INC., A SEWALL DIVISION HORSEHEADS, NEW YORK JANUARY, 2003

SPECIAL DISTRICTS

TYPE	SYMBOL	CODE	NAME
FIRE	— F —	FD034 FD037	SCHODACK PROTECTIVE SCHODACK VALLEY FIRE
LIGHT	— L —		
SCHOOL	— SCH —	384401	SCHODACK CENTRAL
SEWER	— S —		
WATER	— W —	WD048	WATER DISTRICT NO 7

LEGEND

NAD83	PROPERTY LINE	AREA (FROM DEED)	1.50Ac	INTERSTATE HIGHWAY	90	DATE OF MAP:	07-09-76
NAD27	WATER	AREA (CALCULATED)	1.50Ac(c)	U.S. HIGHWAY	9	DATE OF REVISION:	01-15-16
STATE OR COUNTY LINE	LAND HOOK	DIMENSION (FROM DEED)	16.5	NEW YORK STATE HIGHWAY	2	SCALE:	1"=400'
CITY,TOWN OR VILLAGE LINE	PATENT OR REALTY LOT LINE	DIMENSION (SCALED)	66(s)	COUNTY HIGHWAY	108		
ROAD OR RAILROAD R/W	PATENT OR REALTY LOT NO. (36) OR (1)	COORDINATE-LOCATOR	NO.(E800,000-N8000,000)	BLOCK LIMIT LINE			
EASEMENT R/W LINE	SECTION-BLOCK-LOT-NO. 001.00- 1 -100						

INDEX TO ADJOINING MAP SECTIONS

187 00	188 00	189 00
198 00	199 00	200 00
208 00	209 00	210 00

TOWN OF SCHODACK

RENSSELAER COUNTY, NEW YORK

E 697,000-N 1,345,000 (MIDDLE COORDINATE LOCATOR NUMBER)

NAD 83 NY STATE PLANE COORDINATE SYSTEM, EAST ZONE, US FEET

199.00 (SECTION NUMBER)

COPYRIGHT © 1976–2013 COUNTY OF RENSSELAER N.Y.

REAL PROPERTY MAP
THE USE OF THIS MAP IS FOR REAL PROPERTY TAX ADMINISTRATION PURPOSES ONLY

PREPARED FOR	ORIGINALLY PREPARED BY	ORIGINALLY CONVERTED TO DIGITAL FORMAT BY
RENSSELAER COUNTY LEGISLATURE TROY, NEW YORK	COLE – LAYER – TRUMBLE CO. INC. WEILER MAPPING, INC., A SEWALL DIVISION DAYTON, OHIO	HORSEHEADS, NEW YORK JANUARY, 2003

SPECIAL DISTRICTS

TYPE	SYMBOL	CODE	NAME
FIRE	—F—	FD037	SCHODACK VALLEY FIRE
LIGHT	—L—		
SCHOOL	—SCH—	384401	SCHODACK CENTRAL
SEWER	—S—		
WATER	—W—	WD048	WATER DISTRICT NO 7

LEGEND

NAD83	PROPERTY LINE	AREA (FROM DEED)	1.50Ac	INTERSTATE HIGHWAY	90	DATE OF MAP:	06-15-76
NAD27	WATER	AREA (CALCULATED)	1.50Ac(c)	U.S. HIGHWAY	81	DATE OF REVISION:	12-10-15
STATE OR COUNTY LINE	LAND HOOK	DIMENSION (FROM DEED)	16.5	NEW YORK STATE HIGHWAY	2		
CITY,TOWN OR VILLAGE LINE	PATENT OR REALTY LOT LINE	DIMENSION (SCALED)	66(s)	COUNTY HIGHWAY	108		
ROAD OR RAILROAD R/W	PATENT OR REALTY LOT NO. 36 OR (1)	COORDINATE-LOCATOR NO.(E800,000-N8000,000)		BLOCK LIMIT LINE			
EASEMENT R/W LINE	SECTION-BLOCK-LOT-NO. 001.00- 1 -100						

SCALE: 1"=200'

N

INDEX TO ADJOINING MAP SECTIONS		
199 00	199 00	200 00
199 00	199 04	200 03
209 00	209 02	210 01

TOWN OF SCHODACK

RENSSELAER COUNTY, NEW YORK

E 703,000-N 1,345,000 (MODULE COORDINATE LOCATOR NUMBER)

NAD 83 NY STATE PLANE COORDINATE SYSTEM, EAST ZONE, US FEET

199.04 (SECTION NUMBER)

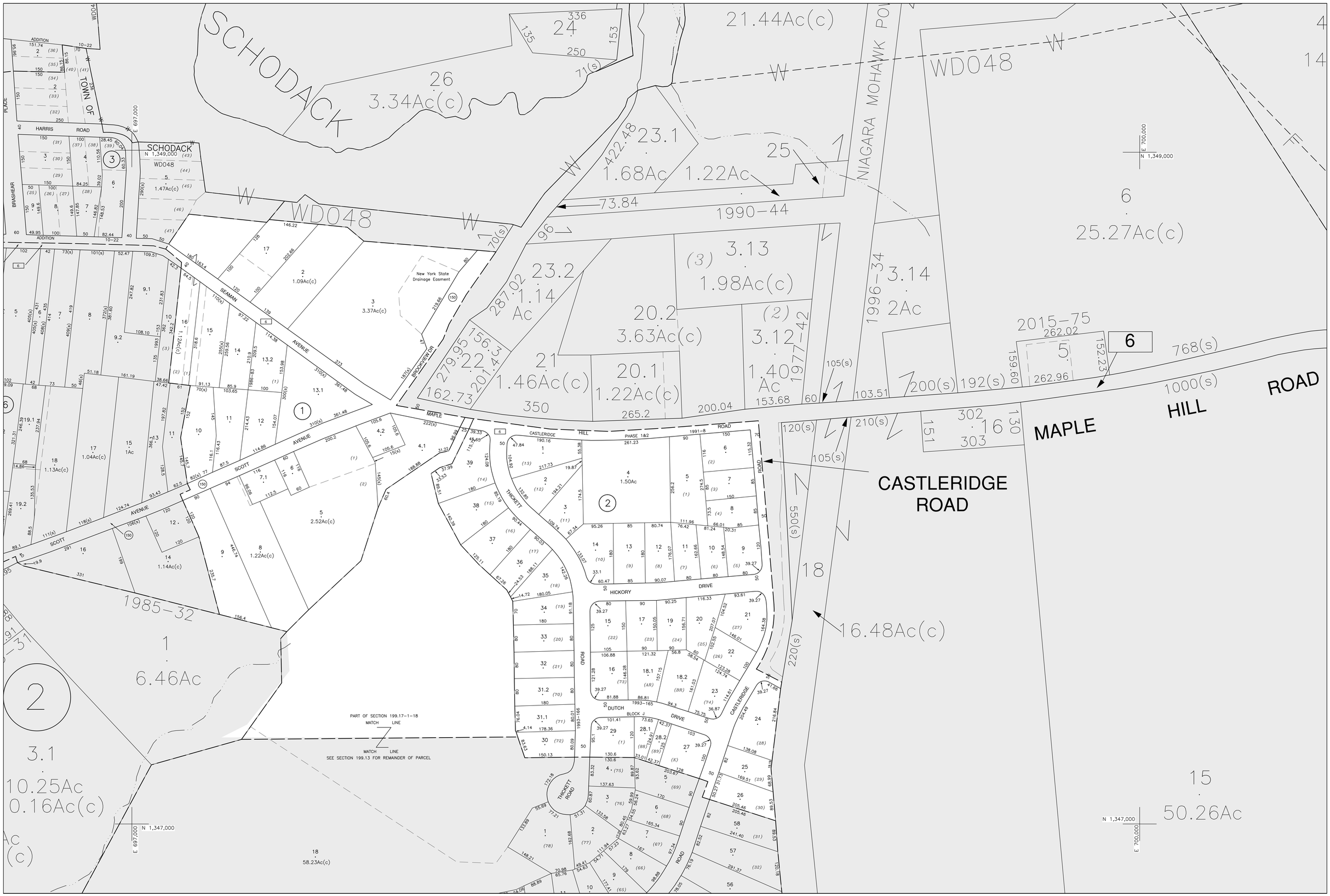

COPYRIGHT © 1976-2013 COUNTY OF RENSSELAER N.Y.

REAL PROPERTY MAP
THE USE OF THIS MAP IS FOR REAL PROPERTY TAX ADMINISTRATION PURPOSES ONLY

PREPARED FOR	ORIGINALLY PREPARED BY	ORIGINALLY CONVERTED TO DIGITAL FORMAT BY
RENSSELAER COUNTY LEGISLATURE	COLE – LAYER – TRUMBLE CO. INC.	WEILER MAPPING, INC., A SEWALL DIVISION
TROY, NEW YORK	DAYTON, OHIO	HORSEHEADS, NEW YORK
		JANUARY, 2003

SPECIAL DISTRICTS

TYPE	SYMBOL	CODE	NAME
FIRE	—F—	FD034	SCHODACK PROTECTIVE FIRE
LIGHT	—L—		
SCHOOL	—SCH—	384401	SCHODACK CENTRAL
SEWER	—S—		
WATER	—W—	WD048	SCHODACK WATER #7

LEGEND

NAD83	PROPERTY LINE	AREA (FROM DEED)	1.50Ac	INTERSTATE HIGHWAY	90	DATE OF MAP:	07-06-76
NAD27	WATER	AREA (CALCULATED)	1.50Ac(c)	U.S. HIGHWAY	91	DATE OF REVISION:	12-21-15
STATE OR COUNTY LINE	LAND HOOK	DIMENSION (FROM DEED)	16.5	NEW YORK STATE HIGHWAY	2		
CITY,TOWN OR VILLAGE LINE	PATENT OR REALTY LOT LINE	DIMENSION (SCALED)	66(s)	COUNTY HIGHWAY	108		
ROAD OR RAILROAD R/W	PATENT OR REALTY LOT NO. 36 OR (1)	COORDINATE-LOCATOR	NO.(E800,000-N8000,000)	BLOCK LIMIT LINE			
EASEMENT R/W LINE	SECTION-BLOCK-LOT-NO. 001.00- 1 -100						

SCALE: 1"=100'

N

INDEX TO ADJOINING MAP SECTIONS

198 00	199 00	199 00
198 16	199 13	199 00
198 20	199 00	199 00

TOWN OF SCHODACK

RENSSELAER COUNTY, NEW YORK

E 697,000-N 1,347,000 (MODULE COORDINATE LOCATOR NUMBER)

NAD 83 NY STATE PLANE COORDINATE SYSTEM, EAST ZONE, US FEET

199.13 (SECTION NUMBER)

COPYRIGHT © 1976-2013 COUNTY OF RENSSELAER N.Y.

REAL PROPERTY MAP
THE USE OF THIS MAP IS FOR REAL
PROPERTY TAX ADMINISTRATION PURPOSES ONLY

PREPARED FOR
RENSSELAER COUNTY LEGISLATURE
TROY, NEW YORK

ORIGINALLY PREPARED BY
COLE – LAYER – TRUMBLE CO. INC.
DAYTON, OHIO

ORIGINALLY CONVERTED TO DIGITAL FORMAT BY
WEILER MAPPING, INC., A SEWALL DIVISION
HORSEHEADS, NEW YORK
JANUARY, 2003

SPECIAL DISTRICTS

TYPE	SYMBOL	CODE	NAME
FIRE	F	FD034	SCHODACK PROTECTIVE FIRE
LIGHT	L		
SCHOOL	SCH	384401	SCHODACK CENTRAL
SEWER	S		
WATER	W	WD048	SCHODACK WATER #7

LEGEND

NAD83
NAD27
STATE OR COUNTY LINE
CITY,TOWN OR VILLAGE LINE
ROAD OR RAILROAD R/W
EASEMENT R/W LINE
PROPERTY LINE
WATER
LAND HOOK
PATENT OR REALTY LOT LINE
PATENT OR REALTY LOT NO. 36 OR (1)
SECTION-BLOCK-LOT-NO. 001.00- 1 -100
AREA (FROM DEED) 1.50Ac
AREA (CALCULATED) 1.50Ac(c)
DIMENSION (FROM DEED) 16.5
DIMENSION (SCALED) 66(s)
COORDINATE-LOCATOR NO.(E800,000-N8000,000)
INTERSTATE HIGHWAY 90
U.S. HIGHWAY 9J
NEW YORK STATE HIGHWAY 2
COUNTY HIGHWAY 108
BLOCK LIMIT LINE

DATE OF MAP: 10-04-95
DATE OF REVISION: 12-01-07

100 0 100
SCALE: 1"=100'

N

INDEX TO ADJOINING MAP SECTIONS

198 16	199 13	199 00
198 20	199 17	199 00
209 00	209 00	209 00

TOWN OF SCHODACK

RENSSELAER COUNTY, NEW YORK

E 697,000-N 1,345,000 (MODULE COORDINATE LOCATOR NUMBER)
NAD 83 NY STATE PLANE COORDINATE SYSTEM, EAST ZONE, US FEET
199.17 (SECTION NUMBER)

COPYRIGHT © 1976–2013 COUNTY OF RENSSELAER N.Y.

REAL PROPERTY MAP

THE USE OF THIS MAP IS FOR REAL PROPERTY TAX ADMINISTRATION PURPOSES ONLY

PREPARED FOR	ORIGINALLY PREPARED BY	ORIGINALLY CONVERTED TO DIGITAL FORMAT BY
RENSSELAER COUNTY LEGISLATURE	COLE – LAYER – TRUMBLE CO. INC.	WEILER MAPPING, INC., A SEWALL DIVISION
TROY, NEW YORK	DAYTON, OHIO	HORSEHEADS, NEW YORK
		JANUARY, 2003

SPECIAL DISTRICTS

TYPE	SYMBOL	CODE	NAME
FIRE	— F —	FD033 FD035 FD037	EAST SCHODACK FIRE NASSAU LAKE FIRE SCHODACK VALLEY FIRE
LIGHT	— L —		
SCHOOL	— SCH —	384401 382401	SCHODACK CENTRAL EAST GREENBUSH CENTRAL
SEWER	— S —		
WATER	— W —	WD058	SCHODACK WATER DISTRICT #9

LEGEND

NAD83
NAD27
STATE OR COUNTY LINE
CITY,TOWN OR VILLAGE LINE
ROAD OR RAILROAD R/W
EASEMENT R/W LINE
PROPERTY LINE
WATER
LAND HOOK
PATENT OR REALTY LOT LINE
PATENT OR REALTY LOT NO. (36) OR (1)
SECTION–BLOCK–LOT–NO. 001.00– 1 –100

AREA	(FROM DEED)	1.50Ac
AREA	(CALCULATED)	1.50Ac(c)
DIMENSION	(FROM DEED)	16.5
DIMENSION	(SCALED)	66(s)
COORDINATE–LOCATOR	NO.(E800,000–N8000,000)	

INTERSTATE HIGHWAY (90)
U.S. HIGHWAY (9)
NEW YORK STATE HIGHWAY (2)
COUNTY HIGHWAY 108
BLOCK LIMIT LINE

DATE OF MAP: 07–16–76
DATE OF REVISION: 02–24–16

400 0 400
SCALE: 1"=400'

N

INDEX TO ADJOINING MAP SECTIONS

188 00	189 00	190 00
199 00	200 00	201 00
209 00	210 00	211 00

TOWN OF SCHODACK

RENSSELAER COUNTY, NEW YORK

E 709,000–N 1,345,000
MIDDLE COORDINATE LOCATOR NUMBER

NAD 83 NY STATE PLANE COORDINATE SYSTEM, EAST ZONE, US FEET

200.00
SECTION NUMBER

COPYRIGHT © 1976–2013 COUNTY OF RENSSELAER N.Y.

REAL PROPERTY MAP
THE USE OF THIS MAP IS FOR REAL PROPERTY TAX ADMINISTRATION PURPOSES ONLY

PREPARED FOR
RENSSELAER COUNTY LEGISLATURE
TROY, NEW YORK

ORIGINALLY PREPARED BY
COLE – LAYER – TRUMBLE CO. INC. WEILER MAPPING, INC., A SEWALL DIVISION
DAYTON, OHIO

ORIGINALLY CONVERTED TO DIGITAL FORMAT BY
HORSEHEADS, NEW YORK
JANUARY, 2003

SPECIAL DISTRICTS

TYPE	SYMBOL	CODE	NAME
FIRE	— F —	FD037	SCHODACK VALLEY FIRE
LIGHT	— L —		
SCHOOL	— SCH —	384401	SCHODACK CENTRAL
SEWER	— S —		
WATER	— W —	WD026	SCHODACK WATER DISTRICT #3

LEGEND

NAD83
NAD27
STATE OR COUNTY LINE
CITY,TOWN OR VILLAGE LINE
ROAD OR RAILROAD R/W
EASEMENT R/W LINE
PROPERTY LINE
WATER
LAND HOOK
PATENT OR REALTY LOT LINE
PATENT OR REALTY LOT NO. (36) OR (1)
SECTION–BLOCK–LOT–NO. 001.00– 1 –100

AREA	(FROM DEED)	1.50Ac
AREA	(CALCULATED)	1.50Ac(c)
DIMENSION	(FROM DEED)	16.5
DIMENSION	(SCALED)	66(s)
COORDINATE–LOCATOR	NO.(E800,000–N8000,000)	

INTERSTATE HIGHWAY (90)
U.S. HIGHWAY (8)
NEW YORK STATE HIGHWAY (2)
COUNTY HIGHWAY 108
BLOCK LIMIT LINE

DATE OF MAP: 06–15–76
DATE OF REVISION: 06–30–15

200 0 200
SCALE: 1"=200'

N

INDEX TO ADJOINING MAP SECTIONS

199 00	200 00	200 00
199 04	200 03	200 00
209 02	210 01	210 00

TOWN OF SCHODACK

RENSSELAER COUNTY, NEW YORK

E 709,000–N 1,345,000
MIDDLE COORDINATE LOCATOR NUMBER

NAD 83 NY STATE PLANE COORDINATE SYSTEM, EAST ZONE, US FEET

200.03
SECTION NUMBER

COPYRIGHT © 1976–2013 COUNTY OF RENSSELAER N.Y.

REAL PROPERTY MAP

THE USE OF THIS MAP IS FOR REAL PROPERTY TAX ADMINISTRATION PURPOSES ONLY

PREPARED FOR	ORIGINALLY PREPARED BY	ORIGINALLY CONVERTED TO DIGITAL FORMAT BY
RENSSELAER COUNTY LEGISLATURE	COLE – LAYER – TRUMBLE CO. INC.	WEIDER MAPPING, INC., A SEWALL DIVISION
TROY, NEW YORK	DAYTON, OHIO	HORSEHEADS, NEW YORK
		JANUARY, 2003

SPECIAL DISTRICTS

TYPE	SYMBOL	CODE	NAME
FIRE	—F—	FD035 FD033 FD037	NASSAU LAKE FIRE EAST SCHODACK FIRE SCHODACK VALLEY FIRE
LIGHT	—L—		
SCHOOL	—SCH—	382401	EAST GREENBUSH CENTRAL
SEWER	—S—		
WATER	—W—	WD058	SCHODACK WATER DISTRICT #9

LEGEND

NAD83
NAD27
STATE OR COUNTY LINE
CITY,TOWN OR VILLAGE LINE
ROAD OR RAILROAD R/W
EASEMENT R/W LINE
PROPERTY LINE
WATER
LAND HOOK
PATENT OR REALTY LOT LINE
PATENT OR REALTY LOT NO. (36) OR (1)
SECTION–BLOCK–LOT–NO. 001.00– 1 –100

AREA	(FROM DEED)	1.50Ac
AREA	(CALCULATED)	1.50Ac(c)
DIMENSION	(FROM DEED)	16.5
DIMENSION	(SCALED)	66(s)
COORDINATE–LOCATOR	NO.(E800,000–N8000,000)	

INTERSTATE HIGHWAY (90)
U.S. HIGHWAY (9)
NEW YORK STATE HIGHWAY (2)
COUNTY HIGHWAY 108
BLOCK LIMIT LINE

DATE OF MAP: 07–14–76
DATE OF REVISION: 12–6–13

SCALE: 1"=400'

N

INDEX TO ADJOINING MAP SECTIONS

189 00	190 00	191 00
200 00	201 00	202 00
210 00	211 00	212 00

TOWN OF SCHODACK

RENSSELAER COUNTY, NEW YORK

E 721,000–N 1,345,000 (MODULE COORDINATE LOCATOR NUMBER)

NAD 83 NY STATE PLANE COORDINATE SYSTEM, EAST ZONE, US FEET

201.00 (SECTION NUMBER)

COPYRIGHT © 1976–2013 COUNTY OF RENSSELAER N.Y.

REAL PROPERTY MAP
THE USE OF THIS MAP IS FOR REAL
PROPERTY TAX ADMINISTRATION PURPOSES ONLY

PREPARED FOR	ORIGINALLY PREPARED BY	ORIGINALLY CONVERTED TO DIGITAL FORMAT BY
RENSSELAER COUNTY LEGISLATURE	COLE – LAYER – TRUMBLE CO. INC.	WEILER MAPPING, INC., A SEWALL DIVISION
TROY, NEW YORK	DAYTON, OHIO	HORSEHEADS, NEW YORK
		JANUARY, 2003

SPECIAL DISTRICTS

TYPE	SYMBOL	CODE	NAME
FIRE	—F—	FD035 FD033	NASSAU LAKE FIRE EAST SCHODACK FIRE
LIGHT	—L—	LT020	NASSAU LAKE LIGHT
SCHOOL	—SCH—	382401	EAST GREENBUSH CENTRAL
SEWER	—S—		
WATER	—W—		

LEGEND

NAD83		PROPERTY LINE		AREA (FROM DEED)	1.50Ac	INTERSTATE HIGHWAY	90
NAD27		WATER		AREA (CALCULATED)	1.50Ac(c)	U.S. HIGHWAY	9
STATE OR COUNTY LINE		LAND HOOK	7	DIMENSION (FROM DEED)	16.5	NEW YORK STATE HIGHWAY	2
CITY,TOWN OR VILLAGE LINE		PATENT OR REALTY LOT LINE		DIMENSION (SCALED)	66(s)	COUNTY HIGHWAY	108
ROAD OR RAILROAD R/W		PATENT OR REALTY LOT NO.	36 OR (1)	COORDINATE-LOCATOR NO.(E800,000–N8000,000)		BLOCK LIMIT LINE	
EASEMENT R/W LINE		SECTION–BLOCK–LOT–NO.	001.00– 1 –100				

DATE OF MAP: 06-30-76
DATE OF REVISION: 09-01-11

200 0 200
SCALE: 1"=200'

N

INDEX TO ADJOINING MAP SECTIONS

190 00	190 04	191 03
201 00	201 02	202 01
201 00	201 08	202 00

TOWN OF SCHODACK

RENSSELAER COUNTY, NEW YORK

E 727,000–N 1,349,000
MODULE COORDINATE LOCATOR NUMBER

NAD 83 NY STATE PLANE COORDINATE SYSTEM, EAST ZONE, US FEET

201.02
SECTION NUMBER

COPYRIGHT © 1976–2013 COUNTY OF RENSSELAER N.Y.

REAL PROPERTY MAP
THE USE OF THIS MAP IS FOR REAL PROPERTY TAX ADMINISTRATION PURPOSES ONLY

PREPARED FOR	ORIGINALLY PREPARED BY	ORIGINALLY CONVERTED TO DIGITAL FORMAT BY
RENSSELAER COUNTY LEGISLATURE TROY, NEW YORK	COLE – LAYER – TRUMBLE CO. INC. DAYTON, OHIO	WEILER MAPPING, INC., A SEWALL DIVISION HORSEHEADS, NEW YORK JANUARY, 2003

SPECIAL DISTRICTS

TYPE	SYMBOL	CODE	NAME
FIRE	—F—	FD035	NASSAU LAKE FIRE
LIGHT	—L—		
SCHOOL	—SCH—	382401	EAST GREENBUSH CENTRAL
SEWER	—S—		
WATER	—W—		

LEGEND

NAD83	PROPERTY LINE	AREA (FROM DEED)	1.50Ac	INTERSTATE HIGHWAY	90	DATE OF MAP:	06-25-76
NAD27	WATER	AREA (CALCULATED)	1.50Ac(c)	U.S. HIGHWAY	9	DATE OF REVISION:	07-18-14
STATE OR COUNTY LINE	LAND HOOK	DIMENSION (FROM DEED)	16.5	NEW YORK STATE HIGHWAY	2	SCALE: 1"=100'	
CITY,TOWN OR VILLAGE LINE	PATENT OR REALTY LOT LINE	DIMENSION (SCALED)	66(s)	COUNTY HIGHWAY	108		
ROAD OR RAILROAD R/W	PATENT OR REALTY LOT NO. 36 OR (1)	COORDINATE-LOCATOR	NO.(E800,000-N8000,000)	BLOCK LIMIT LINE			
EASEMENT R/W LINE	SECTION-BLOCK-LOT-NO. 001.00- 1 -100						

N

INDEX TO ADJOINING MAP SECTIONS

201 00	201 02	201 02
201 00	201 08	202 00
201 00	201 12	202 00

TOWN OF SCHODACK

RENSSELAER COUNTY, NEW YORK

E 731,000–N 1,351,000 (MODULE COORDINATE LOCATOR NUMBER)

NAD 83 NY STATE PLANE COORDINATE SYSTEM, EAST ZONE, US FEET

201.08 (SECTION NUMBER)

COPYRIGHT © 1976–2013 COUNTY OF RENSSELAER N.Y.

REAL PROPERTY MAP

THE USE OF THIS MAP IS FOR REAL PROPERTY TAX ADMINISTRATION PURPOSES ONLY

PREPARED FOR	ORIGINALLY PREPARED BY	ORIGINALLY CONVERTED TO DIGITAL FORMAT BY
RENSSELAER COUNTY LEGISLATURE	COLE – LAYER – TRUMBLE CO. INC.	WEILER MAPPING, INC., A SEWALL DIVISION
TROY, NEW YORK	DAYTON, OHIO	HORSEHEADS, NEW YORK
		JANUARY, 2003

SPECIAL DISTRICTS

TYPE	SYMBOL	CODE	NAME
FIRE	— F —	FD035	NASSAU LAKE FIRE
LIGHT	— L —		
SCHOOL	— SCH —	382401	EAST GREENBUSH CENTRAL
SEWER	— S —		
WATER	— W —		

LEGEND

NAD83	PROPERTY LINE	AREA (FROM DEED) 1.50Ac	INTERSTATE HIGHWAY 90
NAD27	WATER	AREA (CALCULATED) 1.50Ac(c)	U.S. HIGHWAY 9
STATE OR COUNTY LINE	LAND HOOK 7	DIMENSION (FROM DEED) 16.5	NEW YORK STATE HIGHWAY 2
CITY,TOWN OR VILLAGE LINE	PATENT OR REALTY LOT LINE	DIMENSION (SCALED) 66(s)	COUNTY HIGHWAY 108
ROAD OR RAILROAD R/W	PATENT OR REALTY LOT NO. 36 OR (1)	COORDINATE-LOCATOR NO.(E800,000-N8000,000)	BLOCK LIMIT LINE
EASEMENT R/W LINE	SECTION-BLOCK-LOT-NO. 001.00- 1 -100		

DATE OF MAP: 07-09-76

DATE OF REVISION: 03-24-15

SCALE: 1"=100'

N

INDEX TO ADJOINING MAP SECTIONS		
201 00	201 08	201 02
201 00	201 12	202 00
201 00	201 16	202 13

TOWN OF SCHODACK

RENSSELAER COUNTY, NEW YORK

E 730,000–N 1,349,000 (MODULE COORDINATE LOCATOR NUMBER)

NAD 83 NY STATE PLANE COORDINATE SYSTEM, EAST ZONE, US FEET

201.12 (SECTION NUMBER)

COPYRIGHT © 1976-2013 COUNTY OF RENSSELAER N.Y.

REAL PROPERTY MAP
THE USE OF THIS MAP IS FOR REAL PROPERTY TAX ADMINISTRATION PURPOSES ONLY

PREPARED FOR	ORIGINALLY PREPARED BY	ORIGINALLY CONVERTED TO DIGITAL FORMAT BY
RENSSELAER COUNTY LEGISLATURE TROY, NEW YORK	COLE – LAYER – TRUMBLE CO. INC. DAYTON, OHIO	WEILER MAPPING, INC., A SEWALL DIVISION HORSEHEADS, NEW YORK JANUARY, 2003

SPECIAL DISTRICTS

TYPE	SYMBOL	CODE	NAME
FIRE	— F —	FD035	NASSAU LAKE FIRE
LIGHT	— L —		
SCHOOL	— SCH —	382401	EAST GREENBUSH CENTRAL
SEWER	— S —		
WATER	— W —		

LEGEND

NAD83
NAD27
STATE OR COUNTY LINE
CITY,TOWN OR VILLAGE LINE
ROAD OR RAILROAD R/W
EASEMENT R/W LINE
PROPERTY LINE
WATER
LAND HOOK
PATENT OR REALTY LOT LINE
PATENT OR REALTY LOT NO. (36) OR (1)
SECTION-BLOCK-LOT-NO. 001.00- 1 -100

AREA	(FROM DEED)	1.50Ac
AREA	(CALCULATED)	1.50Ac(c)
DIMENSION	(FROM DEED)	16.5
DIMENSION	(SCALED)	66(s)
COORDINATE-LOCATOR	NO.(E800,000-N8000,000)	

INTERSTATE HIGHWAY (90)
U.S. HIGHWAY (9)
NEW YORK STATE HIGHWAY (2)
COUNTY HIGHWAY 108
BLOCK LIMIT LINE

DATE OF MAP: 06-30-76
DATE OF REVISION: 10-21-14

100 0 100
SCALE: 1"=100'

N

INDEX TO ADJOINING MAP SECTIONS

201 00	201 12	202 00
201 00	201 16	202 13
201 00	201 20	202 17

TOWN OF SCHODACK

RENSSELAER COUNTY, NEW YORK

E 730,000-N 1,347,000
MODULE COORDINATE LOCATOR NUMBER

NAD 83 NY STATE PLANE COORDINATE SYSTEM, EAST ZONE, US FEET

201.16
SECTION NUMBER

COPYRIGHT © 1976-2013 COUNTY OF RENSSELAER N.Y.

REAL PROPERTY MAP
THE USE OF THIS MAP IS FOR REAL PROPERTY TAX ADMINISTRATION PURPOSES ONLY

PREPARED FOR
RENSSELAER COUNTY LEGISLATURE
TROY, NEW YORK

ORIGINALLY PREPARED BY
COLE – LAYER – TRUMBLE CO. INC. WEILER MAPPING, INC., A SEWALL DIVISION
DAYTON, OHIO

ORIGINALLY CONVERTED TO DIGITAL FORMAT BY
HORSEHEADS, NEW YORK
JANUARY, 2003

SPECIAL DISTRICTS

TYPE	SYMBOL	CODE	NAME
FIRE	— F —	FD035	NASSAU LAKE FIRE
LIGHT	— L —		
SCHOOL	— SCH —	382401	EAST GREENBUSH CENTRAL
SEWER	— S —		
WATER	— W —		

LEGEND

NAD83	PROPERTY LINE	AREA (FROM DEED)	1.50Ac	INTERSTATE HIGHWAY	90	DATE OF MAP:	06-22-76
NAD27	WATER	AREA (CALCULATED)	1.50Ac(c)	U.S. HIGHWAY	9	DATE OF REVISION:	03-01-03
STATE OR COUNTY LINE	LAND HOOK	DIMENSION (FROM DEED)	16.5	NEW YORK STATE HIGHWAY	2		
CITY,TOWN OR VILLAGE LINE	PATENT OR REALTY LOT LINE	DIMENSION (SCALED)	66(s)	COUNTY HIGHWAY	108		
ROAD OR RAILROAD R/W	PATENT OR REALTY LOT NO. 36 OR (1)	COORDINATE-LOCATOR NO.(E800,000-N8000,000)		BLOCK LIMIT LINE			
EASEMENT R/W LINE	SECTION-BLOCK-LOT-NO. 001.00- 1 -100						

SCALE: 1"=100'

N

INDEX TO ADJOINING MAP SECTIONS

201 00	201 16	202 13
201 00	201 20	202 17
211 00	211 00	

TOWN OF SCHODACK

RENSSELAER COUNTY, NEW YORK

E 730,000-N 1,345,000 (MODULE COORDINATE LOCATOR NUMBER)

NAD 83 NY STATE PLANE COORDINATE SYSTEM, EAST ZONE, US FEET

201.20 (SECTION NUMBER)

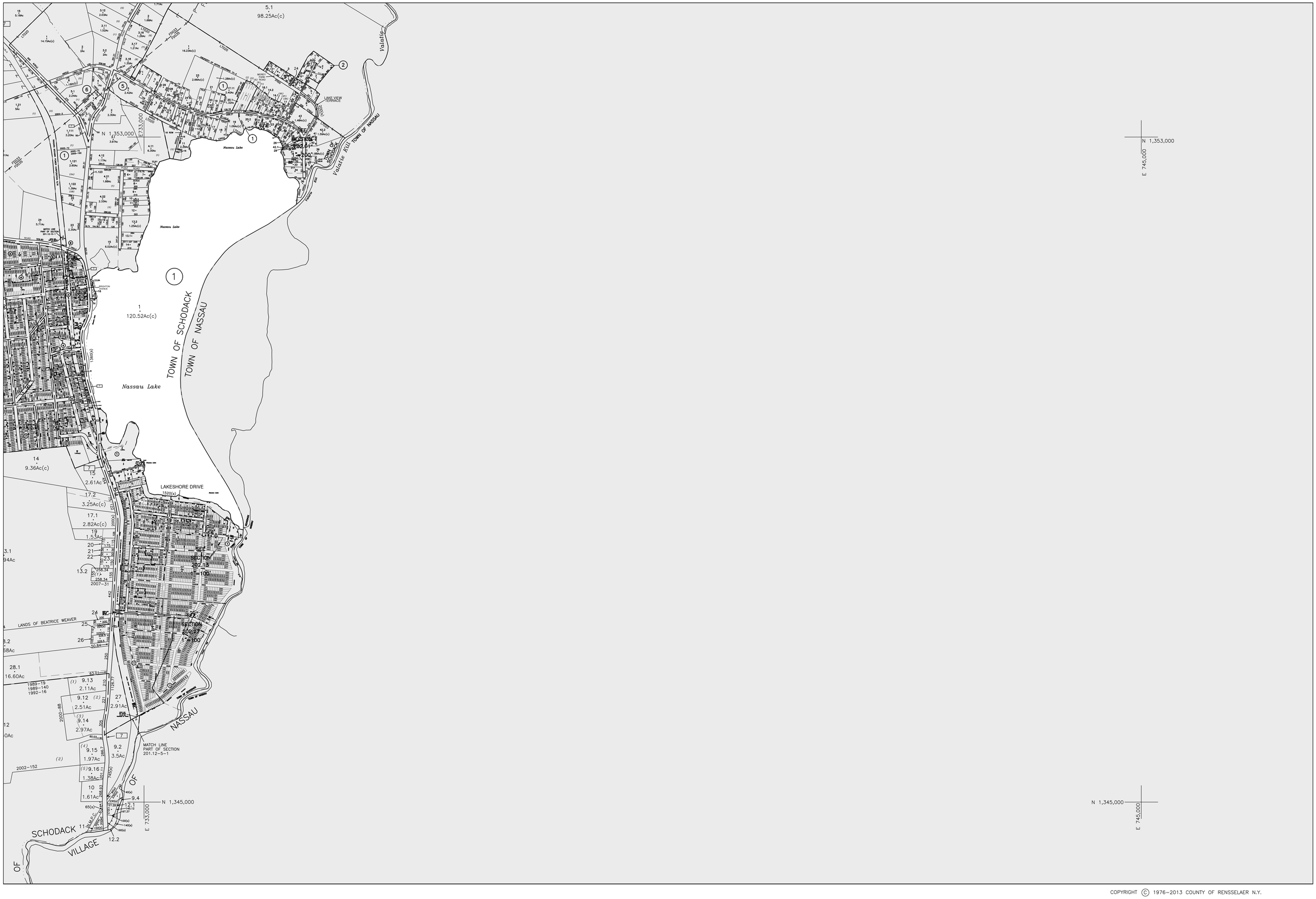

COPYRIGHT © 1976-2013 COUNTY OF RENSSELAER N.Y.

REAL PROPERTY MAP

THE USE OF THIS MAP IS FOR REAL PROPERTY TAX ADMINISTRATION PURPOSES ONLY

PREPARED FOR	ORIGINALLY PREPARED BY	ORIGINALLY CONVERTED TO DIGITAL FORMAT BY
RENSSELAER COUNTY LEGISLATURE	COLE – LAYER – TRUMBLE CO. INC.	WEILER MAPPING, INC., A SEWALL DIVISION
TROY, NEW YORK	DAYTON, OHIO	HORSEHEADS, NEW YORK
		JANUARY, 2003

SPECIAL DISTRICTS

TYPE	SYMBOL	CODE	NAME
FIRE	—F—	FD035	NASSAU LAKE FIRE
LIGHT	—L—	LT020	NASSAU LAKE LIGHT
SCHOOL	—SCH—	382401	EAST GREENBUSH CENTRAL
SEWER	—S—		
WATER	—W—		

LEGEND

NAD83	PROPERTY LINE	AREA (FROM DEED)	1.50Ac	INTERSTATE HIGHWAY	90
NAD27	WATER	AREA (CALCULATED)	1.50Ac(c)	U.S. HIGHWAY	9
STATE OR COUNTY LINE	LAND HOOK	DIMENSION (FROM DEED)	16.5	NEW YORK STATE HIGHWAY	2
CITY,TOWN OR VILLAGE LINE	PATENT OR REALTY LOT LINE	DIMENSION (SCALED)	66(s)	COUNTY HIGHWAY	108
ROAD OR RAILROAD R/W	PATENT OR REALTY LOT NO. 36 OR (1)	COORDINATE-LOCATOR NO.(E800,000-N8000,000)		BLOCK LIMIT LINE	
EASEMENT R/W LINE	SECTION-BLOCK-LOT-NO. 001.00- 1 -100				

DATE OF MAP: 07-07-76
DATE OF REVISION: 12-01-11

400 0 400
SCALE: 1"=400'

N

INDEX TO ADJOINING MAP SECTIONS		
190 00	191 00	
201 00	202 00	
211 00		

TOWN OF SCHODACK

RENSSELAER COUNTY, NEW YORK

E 733,000-N 1,345,000
MODULE COORDINATE LOCATOR NUMBER

NAD 83 NY STATE PLANE COORDINATE SYSTEM, EAST ZONE, US FEET

202.00
SECTION NUMBER

COPYRIGHT © 1976–2013 COUNTY OF RENSSELAER N.Y.

REAL PROPERTY MAP
THE USE OF THIS MAP IS FOR REAL
PROPERTY TAX ADMINISTRATION PURPOSES ONLY

PREPARED FOR	ORIGINALLY PREPARED BY	ORIGINALLY CONVERTED TO DIGITAL FORMAT BY
RENSSELAER COUNTY LEGISLATURE TROY, NEW YORK	COLE – LAYER – TRUMBLE CO. INC. WEILER MAPPING, INC., A SEWALL DIVISION DAYTON, OHIO	HORSEHEADS, NEW YORK JANUARY, 2003

SPECIAL DISTRICTS

TYPE	SYMBOL	CODE	NAME
FIRE	— F —	FD035	NASSAU LAKE FIRE
LIGHT	— L —	LT020	NASSAU LAKE LIGHT
SCHOOL	— SCH —	382401	EAST GREENBUSH CENTRAL
SEWER	— S —		
WATER	— W —		

LEGEND

NAD83	PROPERTY LINE	AREA (FROM DEED) 1.50Ac	INTERSTATE HIGHWAY 90
NAD27	WATER	AREA (CALCULATED) 1.50Ac(c)	U.S. HIGHWAY 9
STATE OR COUNTY LINE	LAND HOOK	DIMENSION (FROM DEED) 16.5	NEW YORK STATE HIGHWAY 2
CITY,TOWN OR VILLAGE LINE	PATENT OR REALTY LOT LINE	DIMENSION (SCALED) 66(s)	COUNTY HIGHWAY 108
ROAD OR RAILROAD R/W	PATENT OR REALTY LOT NO. 36 OR (1)	COORDINATE-LOCATOR NO.(E800,000–N8000,000)	BLOCK LIMIT LINE
EASEMENT R/W LINE	SECTION–BLOCK–LOT–NO. 001.00– 1 –100		

DATE OF MAP: 06–30–76
DATE OF REVISION: 03–18–15

200 0 200
SCALE: 1"=200'

N

INDEX TO ADJOINING MAP SECTIONS		
190 04	191 03	191 00
201 02	202 01	202 00
201 00	202 00	202 00

TOWN OF SCHODACK

RENSSELAER COUNTY, NEW YORK

E 733,000–N 1,349,000 (MODULE COORDINATE LOCATOR NUMBER)
NAD 83 NY STATE PLANE COORDINATE SYSTEM, EAST ZONE, US FEET

202.01 (SECTION NUMBER)

COPYRIGHT © 1976–2013 COUNTY OF RENSSELAER N.Y.

REAL PROPERTY MAP

THE USE OF THIS MAP IS FOR REAL PROPERTY TAX ADMINISTRATION PURPOSES ONLY

PREPARED FOR	ORIGINALLY PREPARED BY	ORIGINALLY CONVERTED TO DIGITAL FORMAT BY
RENSSELAER COUNTY LEGISLATURE	COLE – LAYER – TRUMBLE CO. INC.	WEBLER MAPPING, INC., A SEWALL DIVISION
TROY, NEW YORK	DAYTON, OHIO	HORSEHEADS, NEW YORK
		JANUARY, 2003

SPECIAL DISTRICTS

TYPE	SYMBOL	CODE	NAME
FIRE	— F —	FD035	NASSAU LAKE FIRE
LIGHT	— L —		
SCHOOL	— SCH —	382401	EAST GREENBUSH CENTRAL
SEWER	— S —		
WATER	— W —		

LEGEND

NAD83		PROPERTY LINE		AREA (FROM DEED)	1.50Ac	INTERSTATE HIGHWAY	90
NAD27		WATER		AREA (CALCULATED)	1.50Ac(c)	U.S. HIGHWAY	9
STATE OR COUNTY LINE		LAND HOOK		DIMENSION (FROM DEED)	16.5	NEW YORK STATE HIGHWAY	2
CITY,TOWN OR VILLAGE LINE		PATENT OR REALTY LOT LINE		DIMENSION (SCALED)	66(s)	COUNTY HIGHWAY	108
ROAD OR RAILROAD R/W		PATENT OR REALTY LOT NO.	36 OR (1)	COORDINATE-LOCATOR NO.	(E800,000–N8000,000)	BLOCK LIMIT LINE	
EASEMENT R/W LINE		SECTION–BLOCK–LOT–NO.	001.00– 1 –100				

DATE OF MAP: 07-02-76

DATE OF REVISION: 06-01-12

100 0 100

SCALE: 1"=100'

N

INDEX TO ADJOINING MAP SECTIONS

201 12	202 00	202 00
201 16	202 13	202 00
201 20	202 17	202 00

TOWN OF SCHODACK

RENSSELAER COUNTY, NEW YORK

E 733,000–N 1,347,000 (MIDDLE COORDINATE LOCATOR NUMBER)

NAD 83 NY STATE PLANE COORDINATE SYSTEM, EAST ZONE, US FEET

202.13 (SECTION NUMBER)

COPYRIGHT © 1976-2013 COUNTY OF RENSSELAER N.Y.

REAL PROPERTY MAP

THE USE OF THIS MAP IS FOR REAL PROPERTY TAX ADMINISTRATION PURPOSES ONLY

PREPARED FOR
RENSSELAER COUNTY LEGISLATURE
TROY, NEW YORK

ORIGINALLY PREPARED BY
COLE – LAYER – TRUMBLE CO. INC. WEILER MAPPING, INC., A SEWALL DIVISION
DAYTON, OHIO

ORIGINALLY CONVERTED TO DIGITAL FORMAT BY
HORSEHEADS, NEW YORK
JANUARY, 2003

SPECIAL DISTRICTS

TYPE	SYMBOL	CODE	NAME
FIRE	—F—	FD035	NASSAU LAKE FIRE
LIGHT	—L—		
SCHOOL	—SCH—	382401	EAST GREENBUSH CENTRAL
SEWER	—S—		
WATER	—W—		

LEGEND

NAD83	PROPERTY LINE	AREA (FROM DEED) 1.50Ac	INTERSTATE HIGHWAY 90
NAD27	WATER	AREA (CALCULATED) 1.50Ac(c)	U.S. HIGHWAY 9
STATE OR COUNTY LINE	LAND HOOK	DIMENSION (FROM DEED) 16.5	NEW YORK STATE HIGHWAY 2
CITY,TOWN OR VILLAGE LINE	PATENT OR REALTY LOT LINE	DIMENSION (SCALED) 66(s)	COUNTY HIGHWAY 108
ROAD OR RAILROAD R/W	PATENT OR REALTY LOT NO. 36 OR *(1)*	COORDINATE-LOCATOR NO.(E800,000-N8000,000)	BLOCK LIMIT LINE
EASEMENT R/W LINE	SECTION-BLOCK-LOT-NO. 001.00- 1 -100		

DATE OF MAP: 06-22-76
DATE OF REVISION: 06-01-08

100 0 100
SCALE: 1"=100'

N

INDEX TO ADJOINING MAP SECTIONS

201 16	202 13	202 00
201 20	202 17	202 00
211 00		

TOWN OF SCHODACK

RENSSELAER COUNTY, NEW YORK

E 733,000-N 1,345,000 (MODULE COORDINATE LOCATOR NUMBER)

NAD 83 NY STATE PLANE COORDINATE SYSTEM, EAST ZONE, US FEET

202.17 (SECTION NUMBER)

COPYRIGHT © 1976–2013 COUNTY OF RENSSELAER N.Y.

REAL PROPERTY MAP

THE USE OF THIS MAP IS FOR REAL PROPERTY TAX ADMINISTRATION PURPOSES ONLY

PREPARED FOR	ORIGINALLY PREPARED BY	ORIGINALLY CONVERTED TO DIGITAL FORMAT BY
RENSSELAER COUNTY LEGISLATURE TROY, NEW YORK	COLE – TRUMBLE CO. INC. DAYTON, OHIO	WEILER MAPPING, INC., A SEWALL DIVISION HORSEHEADS, NEW YORK JANUARY, 2003

SPECIAL DISTRICTS

TYPE	SYMBOL	CODE	NAME
FIRE	— F —	FD034 FD039	SCHODACK PROT. FIRE SCHODACK LANDING FIRE
LIGHT	— L —	LT019	SCHODACK LDG. LIGHT
SCHOOL	— SCH —	384401	SCHODACK CENTRAL SCHOOL DISTRICT
SEWER	— S —		
WATER	— W —	WD048	SCHODACK WATER #8

LEGEND

NAD83	PROPERTY LINE	AREA (FROM DEED) 1.50Ac	INTERSTATE HIGHWAY 90
NAD27	WATER	AREA (CALCULATED) 1.50Ac(c)	U.S. HIGHWAY 81
STATE OR COUNTY LINE	LAND HOOK	DIMENSION (FROM DEED) 16.5	NEW YORK STATE HIGHWAY 2
CITY,TOWN OR VILLAGE LINE	PATENT OR REALTY LOT LINE	DIMENSION (SCALED) 66(s)	COUNTY HIGHWAY 108
ROAD OR RAILROAD R/W	PATENT OR REALTY LOT NO. 36 OR (1)	COORDINATE-LOCATOR NO.(E800,000–N8000,000)	BLOCK LIMIT LINE
EASEMENT R/W LINE	SECTION–BLOCK–LOT–NO. 001.00– 1 –100		

DATE OF MAP: 07–06–76

DATE OF REVISION: 9–28–15

400 0 400

SCALE: 1"=400'

N

INDEX TO ADJOINING MAP SECTIONS	
198 00	199 00
208 00	209 00
218 00	219 00

TOWN OF SCHODACK

RENSSELAER COUNTY, NEW YORK

E 685,000–N 1,337,000 (MODULE COORDINATE LOCATOR NUMBER)

NAD 83 NY STATE PLANE COORDINATE SYSTEM, EAST ZONE, US FEET

208.00 (SECTION NUMBER)

COPYRIGHT © 1976-2013 COUNTY OF RENSSELAER N.Y.

REAL PROPERTY MAP

THE USE OF THIS MAP IS FOR REAL PROPERTY TAX ADMINISTRATION PURPOSES ONLY

PREPARED FOR	ORIGINALLY PREPARED BY	ORIGINALLY CONVERTED TO DIGITAL FORMAT BY
RENSSELAER COUNTY LEGISLATURE TROY, NEW YORK	COLE – LAYER – TRUMBLE CO. INC. DAYTON, OHIO	WEBLER MAPPING, INC., A SEWALL DIVISION HORSEHEADS, NEW YORK JANUARY, 2003

SPECIAL DISTRICTS

TYPE	SYMBOL	CODE	NAME
FIRE	—F—	FD034 FD037 FD038	SCHODACK PROTECTIVE SCHODACK VALLEY FIRE SOUTH SCHODACK FIRE
LIGHT	—L—		
SCHOOL	—SCH—	384401	SCHODACK CENTRAL
SEWER	—S—		
WATER	—W—	WD048	WATER DISTRICT NO 7

LEGEND

NAD83		PROPERTY LINE		AREA (FROM DEED)	1.50Ac	INTERSTATE HIGHWAY	90
NAD27		WATER		AREA (CALCULATED)	1.50Ac(c)	U.S. HIGHWAY	9
STATE OR COUNTY LINE		LAND HOOK	7	DIMENSION (FROM DEED)	16.5	NEW YORK STATE HIGHWAY	2
CITY,TOWN OR VILLAGE LINE		PATENT OR REALTY LOT LINE		DIMENSION (SCALED)	66(s)	COUNTY HIGHWAY	108
ROAD OR RAILROAD R/W		PATENT OR REALTY LOT NO.	36 OR (1)	COORDINATE-LOCATOR NO.(E800,000-N8000,000)		BLOCK LIMIT LINE	
EASEMENT R/W LINE		SECTION-BLOCK-LOT-NO.	001.00- 1 -100				

DATE OF MAP: 07-19-76

DATE OF REVISION: 02-29-16

400 0 400

SCALE: 1"=400'

N

INDEX TO ADJOINING MAP SECTIONS		
198 00	199 00	200 00
208 00	209 00	210 00
218 00	219 00	220 00

TOWN OF SCHODACK

RENSSELAER COUNTY, NEW YORK

E 697,000-N 1,337,000 (MODULE COORDINATE LOCATOR NUMBER)

NAD 83 NY STATE PLANE COORDINATE SYSTEM, EAST ZONE, US FEET

209.00 (SECTION NUMBER)

COPYRIGHT © 1976–2013 COUNTY OF RENSSELAER N.Y.

REAL PROPERTY MAP
THE USE OF THIS MAP IS FOR REAL PROPERTY TAX ADMINISTRATION PURPOSES ONLY

PREPARED FOR	ORIGINALLY PREPARED BY	ORIGINALLY CONVERTED TO DIGITAL FORMAT BY
RENSSELAER COUNTY LEGISLATURE	COLE – LAYER – TRUMBLE CO. INC.	WEILER MAPPING, INC., A SEWALL DIVISION
TROY, NEW YORK	DAYTON, OHIO	HORSEHEADS, NEW YORK
		JANUARY, 2003

SPECIAL DISTRICTS

TYPE	SYMBOL	CODE	NAME
FIRE	— F —	FD038	SOUTH SCHODACK FIRE
LIGHT	— L —		
SCHOOL	— SCH —	384401	SCHODACK CENTRAL
SEWER	— S —		
WATER	— W —		

LEGEND

NAD83		PROPERTY LINE		AREA (FROM DEED)	1.50Ac	INTERSTATE HIGHWAY	90
NAD27		WATER		AREA (CALCULATED)	1.50Ac(c)	U.S. HIGHWAY	9
STATE OR COUNTY LINE		LAND HOOK	7	DIMENSION (FROM DEED)	16.5	NEW YORK STATE HIGHWAY	2
CITY,TOWN OR VILLAGE LINE		PATENT OR REALTY LOT LINE		DIMENSION (SCALED)	66(s)	COUNTY HIGHWAY	108
ROAD OR RAILROAD R/W		PATENT OR REALTY LOT NO.	36 OR (1)	COORDINATE-LOCATOR NO.(E800,000–N8000,000)		BLOCK LIMIT LINE	
EASEMENT R/W LINE		SECTION-BLOCK-LOT-NO.	001.00– 1 –100				

DATE OF MAP: 06-30-76
DATE OF REVISION: 01-16-02
200 0 200
SCALE: 1"=200'

N

INDEX TO ADJOINING MAP SECTIONS		
199 00	209 00	200 03
209 00	209 02	210 01
209 00	209 00	210 03

TOWN OF SCHODACK

RENSSELAER COUNTY, NEW YORK

E 703,000–N 1,341,000 (MODULE COORDINATE LOCATOR NUMBER)

NAD 83 NY STATE PLANE COORDINATE SYSTEM, EAST ZONE, US FEET

209.02 (SECTION NUMBER)

COPYRIGHT © 1976-2013 COUNTY OF RENSSELAER N.Y.

REAL PROPERTY MAP

THE USE OF THIS MAP IS FOR REAL PROPERTY TAX ADMINISTRATION PURPOSES ONLY

PREPARED FOR	ORIGINALLY PREPARED BY	ORIGINALLY CONVERTED TO DIGITAL FORMAT BY
RENSSELAER COUNTY LEGISLATURE	COLE – LAYER – TRUMBLE CO. INC.	WEILER MAPPING, INC., A SEWALL DIVISION
TROY, NEW YORK	DAYTON, OHIO	HORSEHEADS, NEW YORK
		JANUARY, 2003

SPECIAL DISTRICTS

TYPE	SYMBOL	CODE	NAME
FIRE	— F —	FD035 FD037 FD038	NASSAU LAKE FIRE SCHODACK VALLEY FIRE SOUTH SCHODACK FIRE
LIGHT	— L —		
SCHOOL	— SCH —	384401 104401 382401	SCHODACK CENTRAL ICHABOD CRANE EAST GREENBUSH CENTRAL
SEWER	— S —		
WATER	— W —	WD018 WD044	SCHODACK WATER #1 SCHODACK WATER #6

LEGEND

NAD83
NAD27
STATE OR COUNTY LINE
CITY,TOWN OR VILLAGE LINE
ROAD OR RAILROAD R/W
EASEMENT R/W LINE
PROPERTY LINE
WATER
LAND HOOK
PATENT OR REALTY LOT LINE
PATENT OR REALTY LOT NO. (36) OR (1)
SECTION-BLOCK-LOT-NO. 001.00- 1 -100

AREA	(FROM DEED)	1.50Ac
AREA	(CALCULATED)	1.50Ac(c)
DIMENSION	(FROM DEED)	16.5
DIMENSION	(SCALED)	66(s)
COORDINATE-LOCATOR	NO.(E800,000-N8000,000)	

INTERSTATE HIGHWAY (90)
U.S. HIGHWAY (9)
NEW YORK STATE HIGHWAY (2)
COUNTY HIGHWAY (108)
BLOCK LIMIT LINE

DATE OF MAP: 07-08-76
DATE OF REVISION: 04-13-15

400 0 400
SCALE: 1"=400'

N

INDEX TO ADJOINING MAP SECTIONS

199 00	200 00	201 00
209 00	210 00	211 00
219 00	220 00	221 00

TOWN OF SCHODACK

RENSSELAER COUNTY, NEW YORK

E 709,000-N 1,337,000 (MIDDLE COORDINATE LOCATOR NUMBER)

NAD 83 NY STATE PLANE COORDINATE SYSTEM, EAST ZONE, US FEET

210.00 (SECTION NUMBER)

COPYRIGHT © 1976–2013 COUNTY OF RENSSELAER N.Y.

REAL PROPERTY MAP
THE USE OF THIS MAP IS FOR REAL PROPERTY TAX ADMINISTRATION PURPOSES ONLY

PREPARED FOR	ORIGINALLY PREPARED BY	ORIGINALLY CONVERTED TO DIGITAL FORMAT BY
RENSSELAER COUNTY LEGISLATURE TROY, NEW YORK	COLE – LAYER – TRUMBLE CO. INC. DAYTON, OHIO	WEBLER MAPPING, INC., A SEWALL DIVISION HORSEHEADS, NEW YORK JANUARY, 2003

SPECIAL DISTRICTS

TYPE	SYMBOL	CODE	NAME
FIRE	—F—	FD037 FD038	SCHODACK VALLEY FIRE SOUTH SCHODACK FIRE
LIGHT	—L—		
SCHOOL	—SCH—	384401	SCHODACK CENTRAL
SEWER	—S—		
WATER	—W—	WD018 WD026	SCHODACK WATER #1 SCHODACK WATER #3

LEGEND

NAD83	PROPERTY LINE	AREA (FROM DEED)	1.50Ac	INTERSTATE HIGHWAY	90	DATE OF MAP:	06-11-76
NAD27	WATER	AREA (CALCULATED)	1.50Ac(c)	U.S. HIGHWAY	9	DATE OF REVISION:	04-21-16
STATE OR COUNTY LINE	LAND HOOK	DIMENSION (FROM DEED)	16.5	NEW YORK STATE HIGHWAY	2		
CITY,TOWN OR VILLAGE LINE	PATENT OR REALTY LOT LINE	DIMENSION (SCALED)	66(s)	COUNTY HIGHWAY	108		
ROAD OR RAILROAD R/W	PATENT OR REALTY LOT NO. 36 OR (1)	COORDINATE-LOCATOR NO.(E800,000–N8000,000)		BLOCK LIMIT LINE			
EASEMENT R/W LINE	SECTION–BLOCK–LOT–NO. 001.00– 1 –100						

SCALE: 1"=200'

N

INDEX TO ADJOINING MAP SECTIONS

199 04	200 03	200 00
209 02	210 01	210 00
209 00	210 03	210 00

TOWN OF SCHODACK

RENSSELAER COUNTY, NEW YORK

E 709,000–N 1,341,000 (MODULE COORDINATE LOCATOR NUMBER)

NAD 83 NY STATE PLANE COORDINATE SYSTEM, EAST ZONE, US FEET

210.01 (SECTION NUMBER)

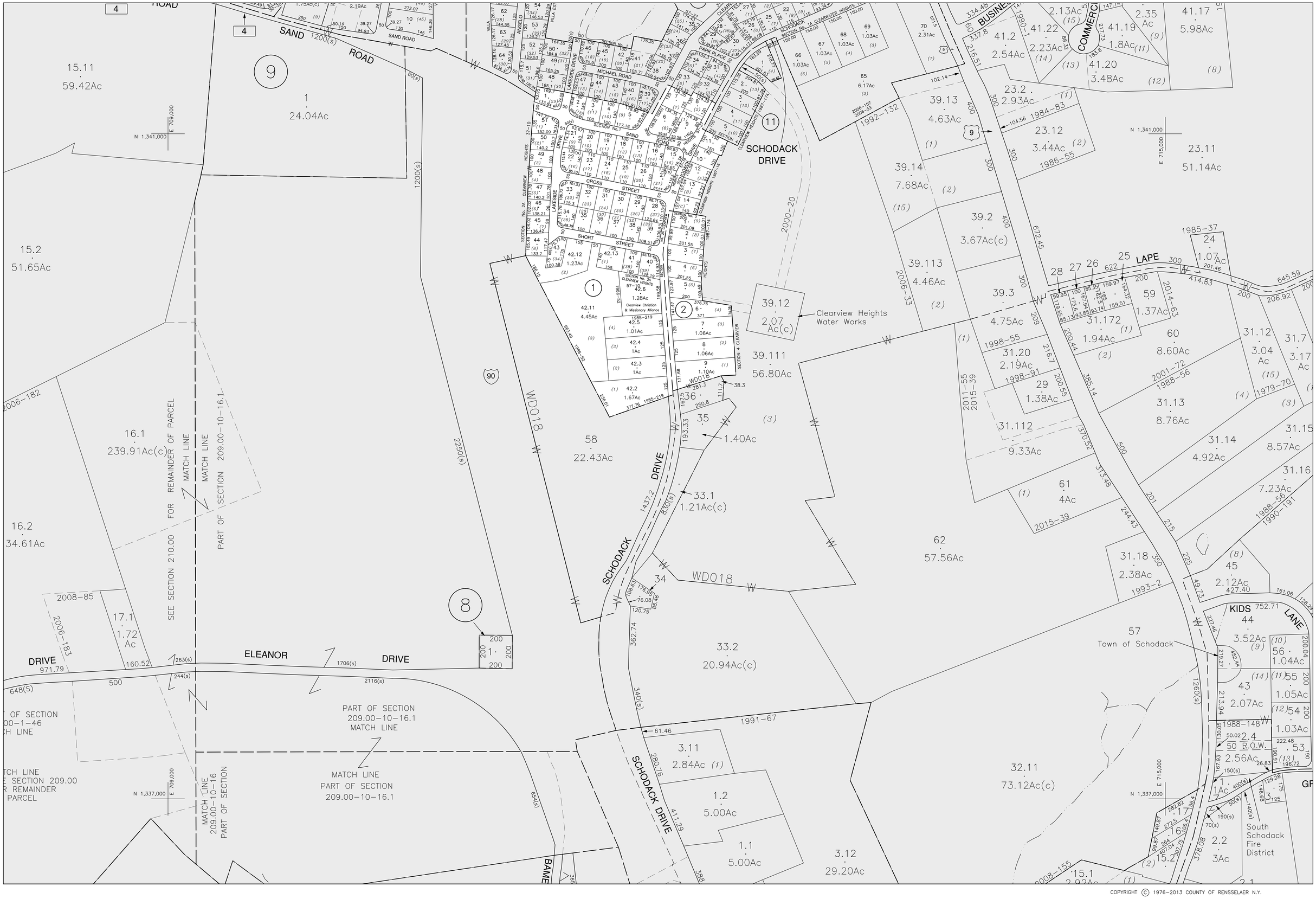

COPYRIGHT © 1976–2013 COUNTY OF RENSSELAER N.Y.

REAL PROPERTY MAP

THE USE OF THIS MAP IS FOR REAL PROPERTY TAX ADMINISTRATION PURPOSES ONLY

PREPARED FOR	ORIGINALLY PREPARED BY	ORIGINALLY CONVERTED TO DIGITAL FORMAT BY
RENSSELAER COUNTY LEGISLATURE	COLE – LAYER – TRUMBLE CO. INC.	WEILER MAPPING, INC., A SEWALL DIVISION
TROY, NEW YORK	DAYTON, OHIO	HORSEHEADS, NEW YORK
		JANUARY, 2003

SPECIAL DISTRICTS

TYPE	SYMBOL	CODE	NAME
FIRE	—F—	FD038	SOUTH SCHODACK FIRE
LIGHT	—L—		
SCHOOL	—SCH—	384401	SCHODACK CENTRAL
SEWER	—S—		
WATER	—W—	WD018	SCHODACK WATER #1

LEGEND

NAD83	PROPERTY LINE	AREA (FROM DEED)	1.50Ac	INTERSTATE HIGHWAY	90	DATE OF MAP:	06–10–76
NAD27	WATER	AREA (CALCULATED)	1.50Ac(c)	U.S. HIGHWAY	9	DATE OF REVISION:	01–09–01
STATE OR COUNTY LINE	LAND HOOK	DIMENSION (FROM DEED)	16.5	NEW YORK STATE HIGHWAY	2	200 0 200	
CITY,TOWN OR VILLAGE LINE	PATENT OR REALTY LOT LINE	DIMENSION (SCALED)	66(s)	COUNTY HIGHWAY	108	SCALE: 1"=200'	
ROAD OR RAILROAD R/W	PATENT OR REALTY LOT NO. 36 OR (1)	COORDINATE–LOCATOR NO.(E800,000–N8000,000)		BLOCK LIMIT LINE			
EASEMENT R/W LINE	SECTION–BLOCK–LOT–NO. 001.00– 1 –100						

N

INDEX TO ADJOINING MAP SECTIONS		
209 02	210 01	210 00
209 00	210 03	210 00
219 00	220 00	220 00

TOWN OF SCHODACK

RENSSELAER COUNTY, NEW YORK

E 709,000–N 1,337,000 (MODULE COORDINATE LOCATOR NUMBER)

NAD 83 NY STATE PLANE COORDINATE SYSTEM, EAST ZONE, US FEET

210.03 (SECTION NUMBER)

COPYRIGHT © 1976–2013 COUNTY OF RENSSELAER N.Y.

REAL PROPERTY MAP

THE USE OF THIS MAP IS FOR REAL PROPERTY TAX ADMINISTRATION PURPOSES ONLY

PREPARED FOR	ORIGINALLY PREPARED BY	ORIGINALLY CONVERTED TO DIGITAL FORMAT BY
RENSSELAER COUNTY LEGISLATURE	COLE – LAYER – TRUMBLE CO. INC.	WEBLER MAPPING, INC., A SEWALL DIVISION
TROY, NEW YORK	DAYTON, OHIO	HORSEHEADS, NEW YORK
		JANUARY, 2003

SPECIAL DISTRICTS

TYPE	SYMBOL	CODE	NAME
FIRE	— F —	FD035 FD038	NASSAU LAKE FIRE SOUTH SCHODACK LAKE
LIGHT	— L —		
SCHOOL	— SCH —	382401 384401 104401	EAST GREENBUSH CENTRAL SCHODACK CENTRAL SCHROON CRNC
SEWER	— S —		
WATER	— W —	WD058	SCHODACK WATER DISTRICT #9

LEGEND

NAD83
NAD27
STATE OR COUNTY LINE
CITY,TOWN OR VILLAGE LINE
ROAD OR RAILROAD R/W
EASEMENT R/W LINE
PROPERTY LINE
WATER
LAND HOOK
PATENT OR REALTY LOT LINE
PATENT OR REALTY LOT NO. (36) OR (1)
SECTION–BLOCK–LOT–NO. 001.00– 1 –100

AREA	(FROM DEED)	1.50Ac
AREA	(CALCULATED)	1.50Ac(c)
DIMENSION	(FROM DEED)	16.5
DIMENSION	(SCALED)	66(s)
COORDINATE–LOCATOR	NO.(E800,000–N8000,000)	

INTERSTATE HIGHWAY (90)
U.S. HIGHWAY (9)
NEW YORK STATE HIGHWAY (2)
COUNTY HIGHWAY 108
BLOCK LIMIT LINE

DATE OF MAP: 06–15–76
DATE OF REVISION: 10–26–15

400 0 400
SCALE: 1"=400'

N

INDEX TO ADJOINING MAP SECTIONS

200 00	201 00	202 00
210 00	211 00	
220 00	221 00	

TOWN OF SCHODACK

RENSSELAER COUNTY, NEW YORK

E 721,000–N 1,337,000
MIDDLE COORDINATE LOCATOR NUMBER

NAD 83 NY STATE PLANE COORDINATE SYSTEM, EAST ZONE, US FEET

211.00
SECTION NUMBER

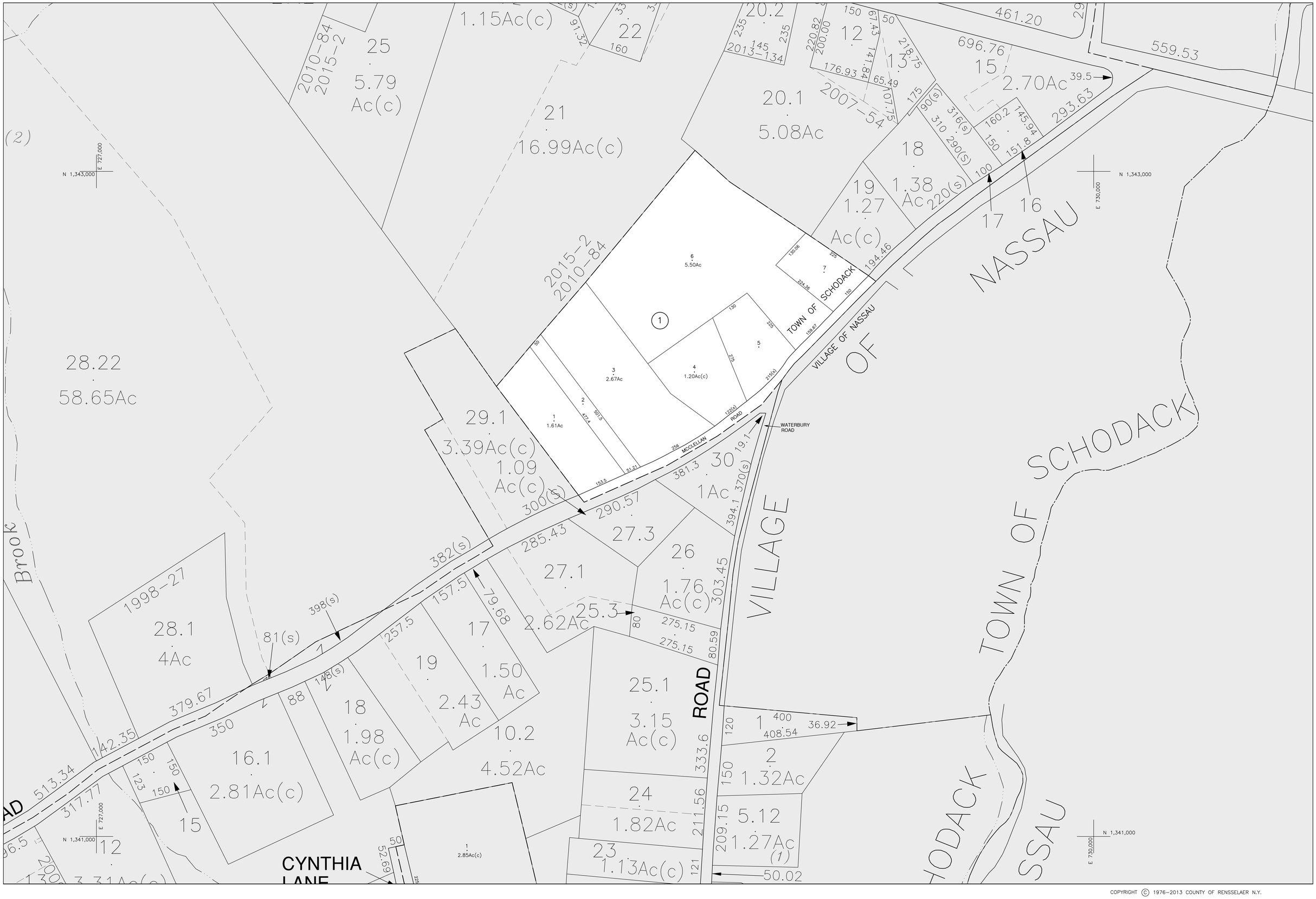

COPYRIGHT © 1976-2013 COUNTY OF RENSSELAER N.Y.

REAL PROPERTY MAP
THE USE OF THIS MAP IS FOR REAL
PROPERTY TAX ADMINISTRATION PURPOSES ONLY

PREPARED FOR	ORIGINALLY PREPARED BY	ORIGINALLY CONVERTED TO DIGITAL FORMAT BY
RENSSELAER COUNTY LEGISLATURE	COLE – LAYER – TRUMBLE CO. INC.	WEILER MAPPING, INC., A SEWALL DIVISION
TROY, NEW YORK	DAYTON, OHIO	HORSEHEADS, NEW YORK
		JANUARY, 2003

SPECIAL DISTRICTS

TYPE	SYMBOL	CODE	NAME
FIRE	—F—	FD035	NASSAU LAKE FIRE
LIGHT	—L—		
SCHOOL	—SCH—	382401	EAST GREENBUSH CENTRAL
SEWER	—S—		
WATER	—W—		

LEGEND

NAD83		PROPERTY LINE		AREA (FROM DEED)	1.50Ac	INTERSTATE HIGHWAY	90
NAD27		WATER		AREA (CALCULATED)	1.50Ac(c)	U.S. HIGHWAY	9
STATE OR COUNTY LINE		LAND HOOK	7	DIMENSION (FROM DEED)	16.5	NEW YORK STATE HIGHWAY	2
CITY,TOWN OR VILLAGE LINE		PATENT OR REALTY LOT LINE		DIMENSION (SCALED)	66(s)	COUNTY HIGHWAY	108
ROAD OR RAILROAD R/W		PATENT OR REALTY LOT NO.	36 OR (1)	COORDINATE-LOCATOR NO.(E800,000-N8000,000)		BLOCK LIMIT LINE	
EASEMENT R/W LINE		SECTION-BLOCK-LOT-NO.	001.00- 1 -100				

DATE OF MAP: 08-20-76
DATE OF REVISION: 04-11-01
100 0 100
SCALE: 1"=100'

N

INDEX TO ADJOINING MAP SECTIONS

211 00	211 00	
211 00	211 11	
211 00	211 00	

TOWN OF SCHODACK

RENSSELAER COUNTY, NEW YORK

E 727,000-N 1,341,000
MIDDLE COORDINATE LOCATOR NUMBER

NAD 83 NY STATE PLANE COORDINATE SYSTEM, EAST ZONE, US FEET

211.11
SECTION NUMBER

COPYRIGHT © 1976–2013 COUNTY OF RENSSELAER N.Y.

REAL PROPERTY MAP
THE USE OF THIS MAP IS FOR REAL
PROPERTY TAX ADMINISTRATION PURPOSES ONLY

PREPARED FOR
RENSSELAER COUNTY LEGISLATURE
TROY, NEW YORK

ORIGINALLY PREPARED BY:
COLE – LAYER – TRUMBLE CO. INC.
DAYTON, OHIO

ORIGINALLY CONVERTED TO DIGITAL FORMAT BY:
WEIDLER MAPPING, INC., A SEWALL DIVISION
HORSEHEADS, NEW YORK
JANUARY, 2003

SPECIAL DISTRICTS

TYPE	SYMBOL	CODE	NAME
FIRE	—F—	FD035	NASSAU LAKE FIRE
LIGHT	—L—		
SCHOOL	—SCH—	384201	EAST GREENBUSH CENTRAL
SEWER	—S—		
WATER	—W—		

LEGEND

NAD83	PROPERTY LINE	AREA (FROM DEED)	1.50Ac	INTERSTATE HIGHWAY	90	DATE OF MAP:	06-10-76
NAD27	WATER	AREA (CALCULATED)	1.50Ac(c)	U.S. HIGHWAY	81	DATE OF REVISION:	08-13-99
STATE OR COUNTY LINE	LAND HOOK	DIMENSION (FROM DEED)	16.5	NEW YORK STATE HIGHWAY	2		
CITY,TOWN OR VILLAGE LINE	PATENT OR REALTY LOT LINE	DIMENSION (SCALED)	66(s)	COUNTY HIGHWAY	108		
ROAD OR RAILROAD R/W	PATENT OR REALTY LOT NO. 36 OR (1)	COORDINATE-LOCATOR NO.(E800,000-N8000,000)		BLOCK LIMIT LINE			
EASEMENT R/W LINE	SECTION-BLOCK-LOT-NO. 001.00- 1 -100						

SCALE: 1"=100'

N

INDEX TO ADJOINING MAP SECTIONS

211 00	211 11	211 00
211 00	211 15	211 00
211 00	211 00	211 00

TOWN OF SCHODACK

RENSSELAER COUNTY, NEW YORK

E 727,000–N 1,339,000 (MODULE COORDINATE LOCATOR NUMBER)

NAD 83 NY STATE PLANE COORDINATE SYSTEM, EAST ZONE, US FEET

211.15 (SECTION NUMBER)

COPYRIGHT © 1976-2013 COUNTY OF RENSSELAER N.Y.

REAL PROPERTY MAP

THE USE OF THIS MAP IS FOR REAL PROPERTY TAX ADMINISTRATION PURPOSES ONLY

PREPARED FOR	ORIGINALLY PREPARED BY	ORIGINALLY CONVERTED TO DIGITAL FORMAT BY
RENSSELAER COUNTY LEGISLATURE TROY, NEW YORK	COLE – LAYER – TRUMBLE CO. INC. DAYTON, OHIO	WEILER MAPPING, INC., A SEWALL DIVISION HORSEHEADS, NEW YORK JANUARY, 2003

SPECIAL DISTRICTS

TYPE	SYMBOL	CODE	NAME
FIRE	— F —	FD039	SCHODACK LANDING FIRE
LIGHT	— L —	LT019	SCHODACK LANDING LIGHT
SCHOOL	— SCH —	384401	SCHODACK CENTRAL
SEWER	— S —		
WATER	— W —		

LEGEND

NAD83
NAD27
STATE OR COUNTY LINE
CITY,TOWN OR VILLAGE LINE
ROAD OR RAILROAD R/W
EASEMENT R/W LINE
PROPERTY LINE
WATER
LAND HOOK
PATENT OR REALTY LOT LINE
PATENT OR REALTY LOT NO. 36 OR (1)
SECTION-BLOCK-LOT-NO. 001.00- 1 -100

AREA	(FROM DEED)	1.50Ac
AREA	(CALCULATED)	1.50Ac(c)
DIMENSION	(FROM DEED)	16.5
DIMENSION	(SCALED)	66(s)
COORDINATE-LOCATOR	NO.(E800,000-N8000,000)	

INTERSTATE HIGHWAY 90
U.S. HIGHWAY 9
NEW YORK STATE HIGHWAY 2
COUNTY HIGHWAY 108
BLOCK LIMIT LINE

DATE OF MAP: 07-07-76
DATE OF REVISION: 9-28-15

400 0 400
SCALE: 1"=400'

N

INDEX TO ADJOINING MAP SECTIONS	
208 00	209 00
218 00	219 00
225 00	226 00

TOWN OF SCHODACK

RENSSELAER COUNTY, NEW YORK

E 685,000-N 1,329,000 (MODULE COORDINATE LOCATOR NUMBER)

NAD 83 NY STATE PLANE COORDINATE SYSTEM, EAST ZONE, US FEET

218.00 (SECTION NUMBER)

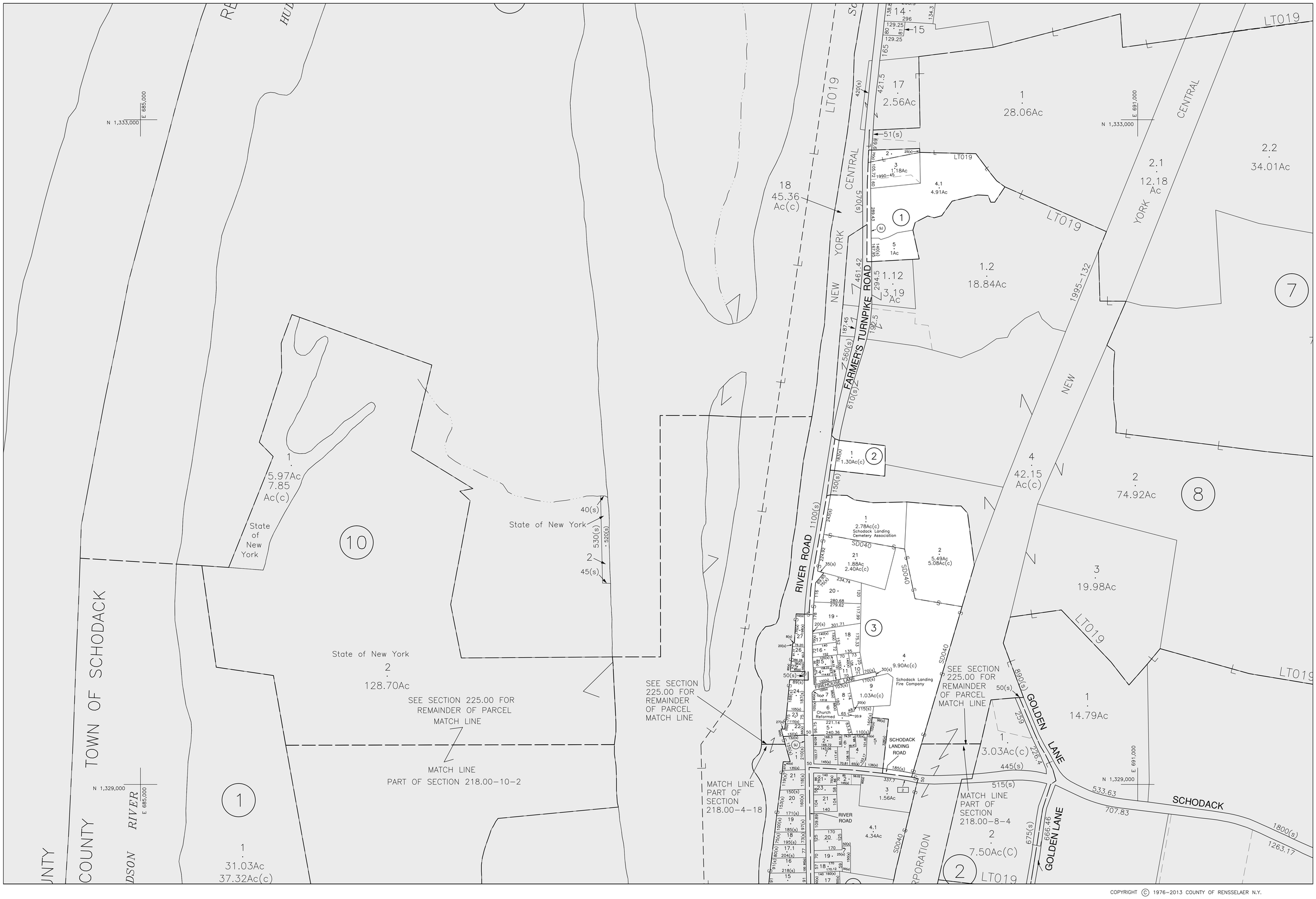

COPYRIGHT © 1976-2013 COUNTY OF RENSSELAER N.Y.

REAL PROPERTY MAP
THE USE OF THIS MAP IS FOR REAL PROPERTY TAX ADMINISTRATION PURPOSES ONLY

PREPARED FOR	ORIGINALLY PREPARED BY	ORIGINALLY CONVERTED TO DIGITAL FORMAT BY
RENSSELAER COUNTY LEGISLATURE	COLE – LAYER – TRUMBLE CO. INC.	WEILER MAPPING, INC., A SEWALL DIVISION
TROY, NEW YORK	DAYTON, OHIO	HORSEHEADS, NEW YORK
		JANUARY, 2003

SPECIAL DISTRICTS

TYPE	SYMBOL	CODE	NAME
FIRE	— F —	FD039	SCHODACK LANDING FIRE
LIGHT	— L —	LT019	SCHODACK LANDING LIGHT
SCHOOL	— SCH —	384401	SCHODACK CENTRAL
SEWER	— S —	SD040	SCHODACK #8
WATER	— W —		

LEGEND

NADB3	PROPERTY LINE	AREA (FROM DEED)	1.50Ac	INTERSTATE HIGHWAY	90
NAD27	WATER	AREA (CALCULATED)	1.50Ac(c)	U.S. HIGHWAY	9
STATE OR COUNTY LINE	LAND HOOK	DIMENSION (FROM DEED)	16.5	NEW YORK STATE HIGHWAY	2
CITY,TOWN OR VILLAGE LINE	PATENT OR REALTY LOT LINE	DIMENSION (SCALED)	66(s)	COUNTY HIGHWAY	108
ROAD OR RAILROAD R/W	PATENT OR REALTY LOT NO. 36 OR (1)	COORDINATE-LOCATOR NO.(E800,000-N8000,000)		BLOCK LIMIT LINE	
EASEMENT R/W LINE	SECTION-BLOCK-LOT-NO. 001.00- 1 -100				

DATE OF MAP: 06-28-76
DATE OF REVISION: 01-04-16

200 0 200
SCALE: 1"=200'

N

INDEX TO ADJOINING MAP SECTIONS

	218 00	218 00
	218 03	218 00
	225 01	225 00

TOWN OF SCHODACK

RENSSELAER COUNTY, NEW YORK

E 685,000-N 1,329,000 MIDDLE COORDINATE LOCATOR NUMBER

NAD 83 NY STATE PLANE COORDINATE SYSTEM, EAST ZONE, US FEET

218.03 SECTION NUMBER

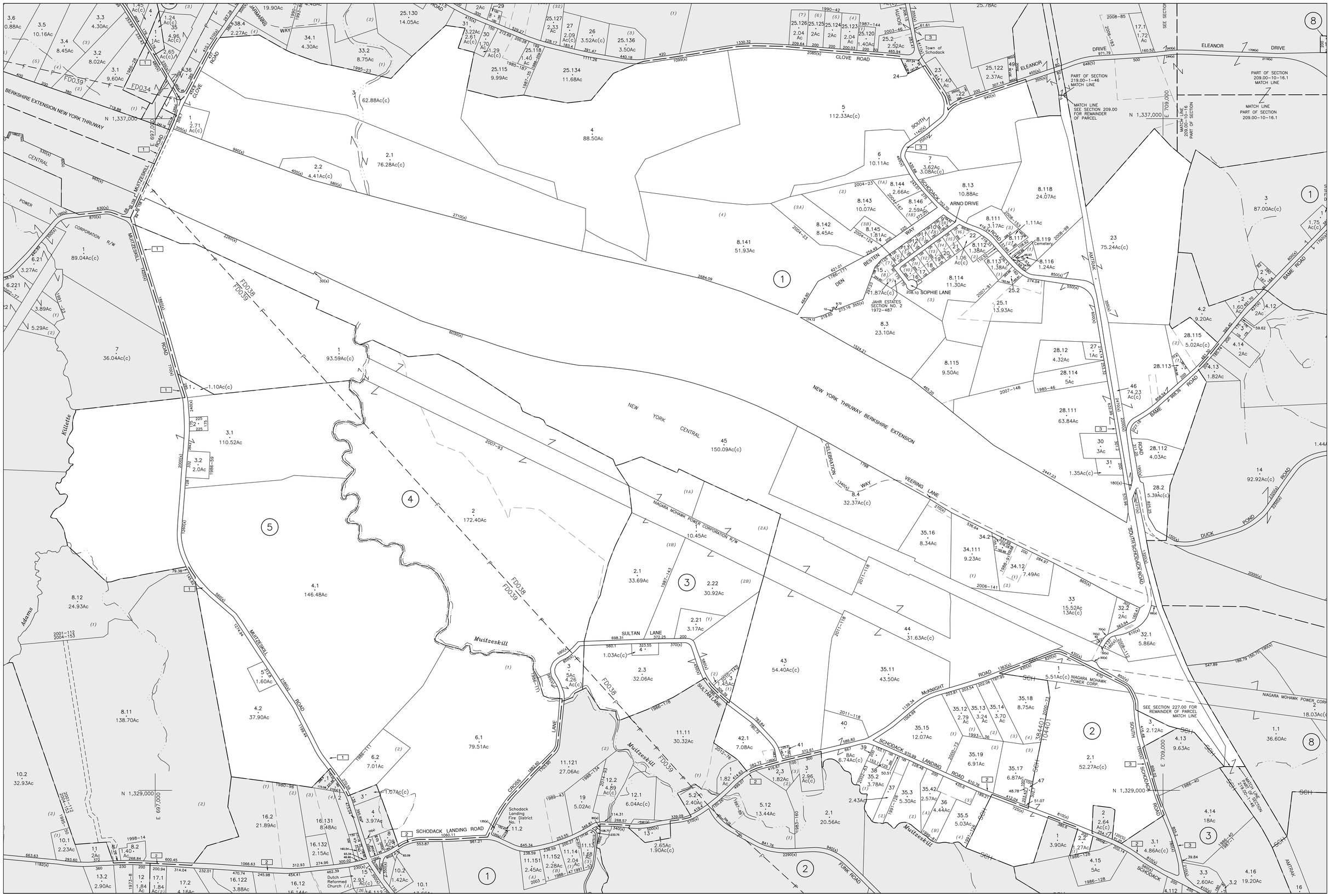

COPYRIGHT © 1976–2013 COUNTY OF RENSSELAER N.Y.

REAL PROPERTY MAP

THE USE OF THIS MAP IS FOR REAL PROPERTY TAX ADMINISTRATION PURPOSES ONLY

PREPARED FOR
RENSSELAER COUNTY LEGISLATURE
TROY, NEW YORK

ORIGINALLY PREPARED BY
COLE – LAYER – TRUMBLE CO. INC. WEILER MAPPING, INC., A SEWALL DIVISION
DAYTON, OHIO

ORIGINALLY CONVERTED TO DIGITAL FORMAT BY
HORSEHEADS, NEW YORK
JANUARY, 2003

SPECIAL DISTRICTS

TYPE	SYMBOL	CODE	NAME
FIRE	—F—	FD035 FD038	NASSAU LAKE FIRE SOUTH SCHODACK FIRE
LIGHT	—L—		
SCHOOL	—SCH—	104401 384401	ICHABOD CRANE CENTRAL SCHODACK CENTRAL
SEWER	—S—		
WATER	—W—		

LEGEND

NAD83	PROPERTY LINE	AREA (FROM DEED)	1.50Ac	INTERSTATE HIGHWAY	90	DATE OF MAP:	07–15–76
NAD27	WATER	AREA (CALCULATED)	1.50Ac(c)	U.S. HIGHWAY	9	DATE OF REVISION:	04–09–15
STATE OR COUNTY LINE	LAND HOOK	DIMENSION (FROM DEED)	16.5	NEW YORK STATE HIGHWAY	2		
CITY,TOWN OR VILLAGE LINE	PATENT OR REALTY LOT LINE	DIMENSION (SCALED)	66(s)	COUNTY HIGHWAY	108		
ROAD OR RAILROAD R/W	PATENT OR REALTY LOT NO. 36 OR (1)	COORDINATE-LOCATOR NO.(E800,000–N8000,000)		BLOCK LIMIT LINE			
EASEMENT R/W LINE	SECTION–BLOCK–LOT–NO. 001.00– 1 –100						

SCALE: 1"=400'

N

INDEX TO ADJOINING MAP SECTIONS

208 00	209 00	210 00
218 00	219 00	220 00
225 00	226 00	227 00

TOWN OF SCHODACK

RENSSELAER COUNTY, NEW YORK

E 697,000–N 1,329,000 (MODULE COORDINATE LOCATOR NUMBER)

NAD 83 NY STATE PLANE COORDINATE SYSTEM, EAST ZONE, US FEET

219.00 (SECTION NUMBER)

COPYRIGHT © 1976-2013 COUNTY OF RENSSELAER N.Y.

REAL PROPERTY MAP

THE USE OF THIS MAP IS FOR REAL PROPERTY TAX ADMINISTRATION PURPOSES ONLY

PREPARED FOR	ORIGINALLY PREPARED BY	ORIGINALLY CONVERTED TO DIGITAL FORMAT BY
RENSSELAER COUNTY LEGISLATURE	COLE – LAYER – TRUMBLE CO. INC.	WEILER MAPPING, INC., A SEWALL DIVISION
TROY, NEW YORK	DAYTON, OHIO	HORSEHEADS, NEW YORK
		JANUARY, 2003

SPECIAL DISTRICTS

TYPE	SYMBOL	CODE	NAME
FIRE	— F —	FD038	SOUTH SCHODACK FIRE
LIGHT	— L —		
SCHOOL	— SCH —	384401 104401	SCHODACK CENTRAL ICHABOD CRANE
SEWER	— S —		
WATER	— W —		

LEGEND

NAD83
NAD27
STATE OR COUNTY LINE
CITY,TOWN OR VILLAGE LINE
ROAD OR RAILROAD R/W
EASEMENT R/W LINE
PROPERTY LINE
WATER
LAND HOOK
PATENT OR REALTY LOT LINE
PATENT OR REALTY LOT NO. 36 OR (1)
SECTION–BLOCK–LOT–NO. 001.00– 1 –100

AREA	(FROM DEED)	1.50Ac
AREA	(CALCULATED)	1.50Ac(c)
DIMENSION	(FROM DEED)	16.5
DIMENSION	(SCALED)	66(s)
COORDINATE–LOCATOR	NO.(E800,000–N8000,000)	

INTERSTATE HIGHWAY 90
U.S. HIGHWAY 9
NEW YORK STATE HIGHWAY 2
COUNTY HIGHWAY 108
BLOCK LIMIT LINE

DATE OF MAP: 06-23-76
DATE OF REVISION: 04-01-16

400 0 400
SCALE: 1"=400'

N

INDEX TO ADJOINING MAP SECTIONS

209 00	210 00	211 00
219 00	220 00	221 00
226 00	227 00	

TOWN OF SCHODACK

RENSSELAER COUNTY, NEW YORK

E 709,000–N 1,329,000
MODULE COORDINATE LOCATOR NUMBER

NAD 83 NY STATE PLANE COORDINATE SYSTEM, EAST ZONE, US FEET

220.00
SECTION NUMBER

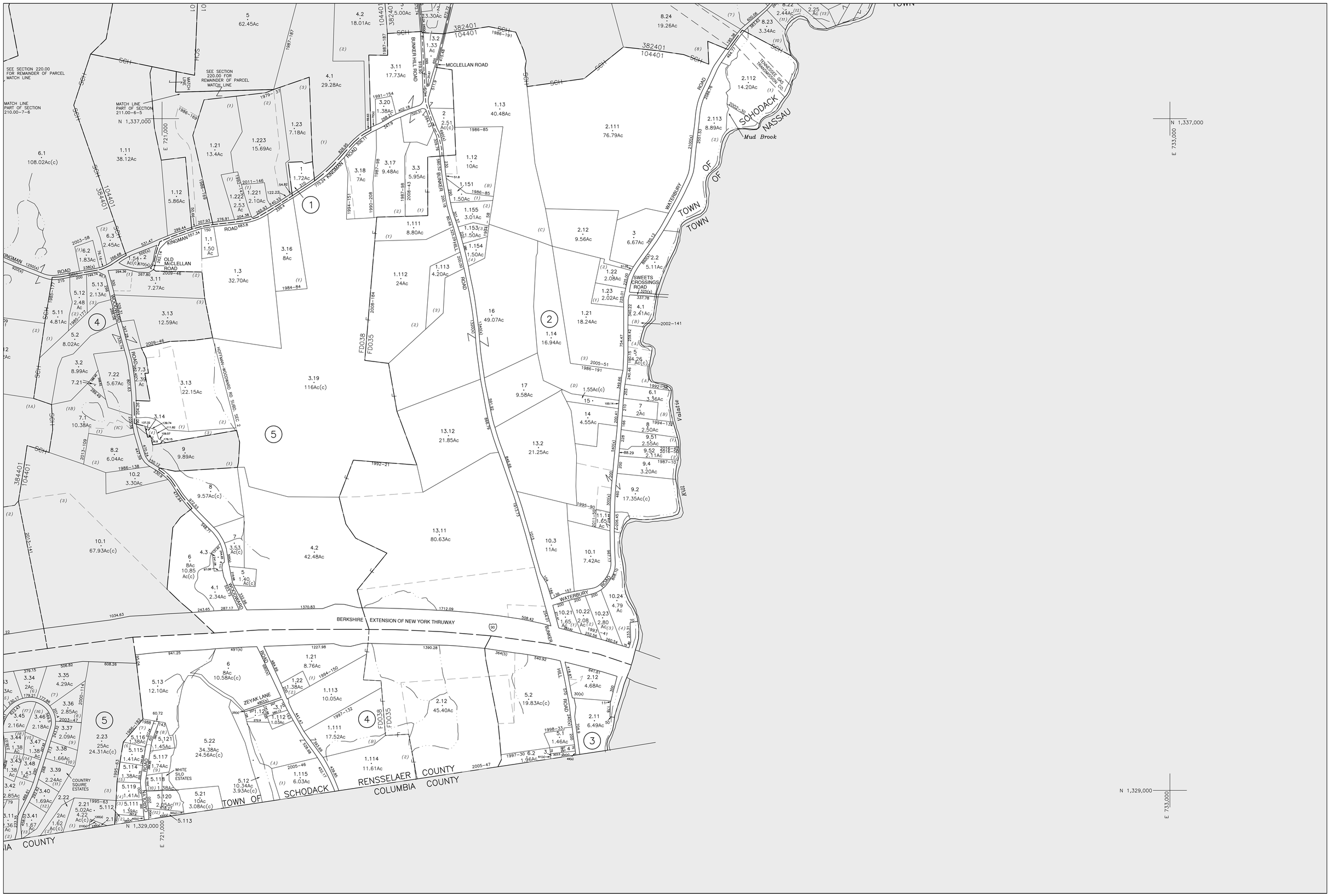

COPYRIGHT © 1976-2013 COUNTY OF RENSSELAER N.Y.

REAL PROPERTY MAP
THE USE OF THIS MAP IS FOR REAL PROPERTY TAX ADMINISTRATION PURPOSES ONLY

PREPARED FOR
RENSSELAER COUNTY LEGISLATURE
TROY, NEW YORK

ORIGINALLY PREPARED BY
COLE – LAYER – TRUMBLE CO. INC. WEILER MAPPING, INC., A SEWALL DIVISION
DAYTON, OHIO

ORIGINALLY CONVERTED TO DIGITAL FORMAT BY
HORSEHEADS, NEW YORK
JANUARY, 2003

SPECIAL DISTRICTS

TYPE	SYMBOL	CODE	NAME
FIRE	— F —	FD035 FD038	NASSAU LAKE FIRE SOUTH SCHODACK FIRE
LIGHT	— L —		
SCHOOL	— SCH —	104401 384401	ICHABOD CRANE SCHODACK CENTRAL
SEWER	— S —		
WATER	— W —		

LEGEND

NAD83		PROPERTY LINE		AREA (FROM DEED)	1.50Ac	INTERSTATE HIGHWAY	90
NAD27		WATER		AREA (CALCULATED)	1.50Ac(c)	U.S. HIGHWAY	9
STATE OR COUNTY LINE		LAND HOOK		DIMENSION (FROM DEED)	16.5	NEW YORK STATE HIGHWAY	2
CITY,TOWN OR VILLAGE LINE		PATENT OR REALTY LOT LINE		DIMENSION (SCALED)	66(s)	COUNTY HIGHWAY	108
ROAD OR RAILROAD R/W		PATENT OR REALTY LOT NO.	36 OR (1)	COORDINATE-LOCATOR NO.(E800,000-N8000,000)		BLOCK LIMIT LINE	
EASEMENT R/W LINE		SECTION-BLOCK-LOT-NO.	001.00- 1 -100				

DATE OF MAP: 06-09-76
DATE OF REVISION: 05-24-16
400 0 400
SCALE: 1"=400'

N

INDEX TO ADJOINING MAP SECTIONS		
210 00	211 00	
220 00	221 00	
227 00		

TOWN OF SCHODACK

RENSSELAER COUNTY, NEW YORK

E 721,000-N 1,329,000 (MODULE COORDINATE LOCATOR NUMBER)

NAD 83 NY STATE PLANE COORDINATE SYSTEM, EAST ZONE, US FEET

221.00 (SECTION NUMBER)

COPYRIGHT © 1976–2013 COUNTY OF RENSSELAER N.Y.

REAL PROPERTY MAP
THE USE OF THIS MAP IS FOR REAL PROPERTY TAX ADMINISTRATION PURPOSES ONLY

PREPARED FOR
RENSSELAER COUNTY LEGISLATURE
TROY, NEW YORK

ORIGINALLY PREPARED BY
COLE – LAYER – TRUMBLE CO. INC.
DAYTON, OHIO

ORIGINALLY CONVERTED TO DIGITAL FORMAT BY
WEILER MAPPING, INC., A SEWALL DIVISION
HORSEHEADS, NEW YORK
JANUARY, 2003

SPECIAL DISTRICTS

TYPE	SYMBOL	CODE	NAME
FIRE	—F—	FD039	SCHODACK LANDING FIRE
LIGHT	—L—	LT019	SCHODACK LANDING LIGHT
SCHOOL	—SCH—	384401	SCHODACK CENTRAL
SEWER	—S—	SD040	SCHODACK #8
WATER	—W—		

LEGEND

NAD83
NAD27
STATE OR COUNTY LINE
CITY,TOWN OR VILLAGE LINE
ROAD OR RAILROAD R/W
EASEMENT R/W LINE
PROPERTY LINE
WATER
LAND HOOK
PATENT OR REALTY LOT LINE
PATENT OR REALTY LOT NO. (36) OR (1)
SECTION–BLOCK–LOT–NO. 001.00– 1 –100

AREA (FROM DEED) 1.50Ac
AREA (CALCULATED) 1.50Ac(c)
DIMENSION (FROM DEED) 16.5
DIMENSION (SCALED) 66(s)
COORDINATE–LOCATOR NO.(E800,000–N8000,000)

INTERSTATE HIGHWAY 90
U.S. HIGHWAY 9
NEW YORK STATE HIGHWAY 2
COUNTY HIGHWAY 108
BLOCK LIMIT LINE

DATE OF MAP: 07–08–76
DATE OF REVISION: 05–20–16
400 0 400
SCALE: 1"=400'

N

INDEX TO ADJOINING MAP SECTIONS

	218 00	219 00
	225 00	226 00

TOWN OF SCHODACK

RENSSELAER COUNTY, NEW YORK

E 685,000–N 1,329,000
MODULE COORDINATE LOCATOR NUMBER

NAD 83 NY STATE PLANE COORDINATE SYSTEM, EAST ZONE, US FEET

225.00
SECTION NUMBER

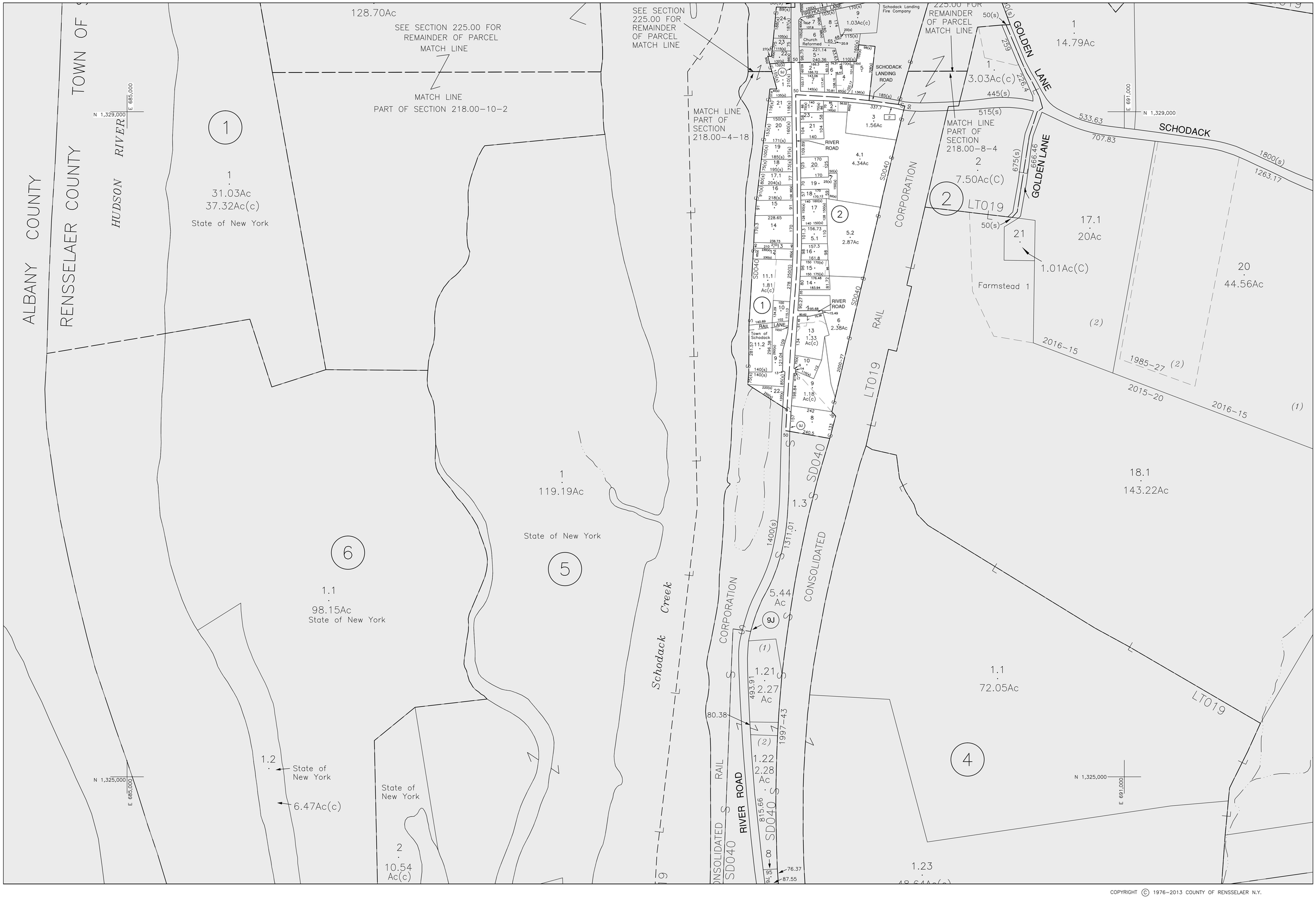

COPYRIGHT © 1976-2013 COUNTY OF RENSSELAER N.Y.

REAL PROPERTY MAP
THE USE OF THIS MAP IS FOR REAL PROPERTY TAX ADMINISTRATION PURPOSES ONLY

PREPARED FOR
RENSSELAER COUNTY LEGISLATURE
TROY, NEW YORK

ORIGINALLY PREPARED BY
COLE - LAYER - TRUMBLE CO. INC. WEILER MAPPING, INC., A SEWALL DIVISION
DAYTON, OHIO

ORIGINALLY CONVERTED TO DIGITAL FORMAT BY
HORSEHEADS, NEW YORK
JANUARY, 2003

SPECIAL DISTRICTS

TYPE	SYMBOL	CODE	NAME
FIRE	—F—	FD039	SCHODACK LANDING FIRE
LIGHT	—L—	LT019	SCHODACK LANDING LIGHT
SCHOOL	—SCH—	384401	SCHODACK CENTRAL
SEWER	—S—	SD040	SCHODACK #8
WATER	—W—		

LEGEND

NAD83		PROPERTY LINE		AREA (FROM DEED)	1.50Ac	INTERSTATE HIGHWAY	90
NAD27		WATER		AREA (CALCULATED)	1.50Ac(c)	U.S. HIGHWAY	9
STATE OR COUNTY LINE		LAND HOOK		DIMENSION (FROM DEED)	16.5	NEW YORK STATE HIGHWAY	2
CITY,TOWN OR VILLAGE LINE		PATENT OR REALTY LOT LINE		DIMENSION (SCALED)	66(s)	COUNTY HIGHWAY	108
ROAD OR RAILROAD R/W		PATENT OR REALTY LOT NO.	36 OR (1)	COORDINATE-LOCATOR NO.(E800,000-N8000,000)		BLOCK LIMIT LINE	
EASEMENT R/W LINE		SECTION-BLOCK-LOT-NO.	001.00- 1 -100				

DATE OF MAP: 07-08-76
DATE OF REVISION: 04-22-14

200 0 200
SCALE: 1"=200'

N

INDEX TO ADJOINING MAP SECTIONS

	218 03	218 00
	225 01	225 00
	225 00	225 00

TOWN OF SCHODACK

RENSSELAER COUNTY, NEW YORK

E 685,000-N 1,325,000
MIDDLE COORDINATE LOCATOR NUMBER

NAD 83 NY STATE PLANE COORDINATE SYSTEM, EAST ZONE, US FEET

225.01
SECTION NUMBER

COPYRIGHT © 1976–2013 COUNTY OF RENSSELAER N.Y.

REAL PROPERTY MAP

THE USE OF THIS MAP IS FOR REAL PROPERTY TAX ADMINISTRATION PURPOSES ONLY

PREPARED FOR
RENSSELAER COUNTY LEGISLATURE
TROY, NEW YORK

ORIGINALLY PREPARED BY
COLE – LAYER – TRUMBLE CO. INC.
DAYTON, OHIO

ORIGINALLY CONVERTED TO DIGITAL FORMAT BY
WEILER MAPPING, INC., A SEWALL DIVISION
HORSEHEADS, NEW YORK
JANUARY, 2003

SPECIAL DISTRICTS

TYPE	SYMBOL	CODE	NAME
FIRE	— F —	FD038 FD039	SOUTH SCHODACK FIRE SCHODACK LANDING FIRE
LIGHT	— L —		
SCHOOL	— SCH —	384401 104401	SCHODACK CENTRAL ICHABOD CRANE
SEWER	— S —		
WATER	— W —		

LEGEND

NAD83
NAD27
STATE OR COUNTY LINE
CITY,TOWN OR VILLAGE LINE
ROAD OR RAILROAD R/W
EASEMENT R/W LINE
PROPERTY LINE
WATER
LAND HOOK
PATENT OR REALTY LOT LINE
PATENT OR REALTY LOT NO. (36) OR (1)
SECTION–BLOCK–LOT–NO. 001.00– 1 –100

AREA	(FROM DEED)	1.50Ac
AREA	(CALCULATED)	1.50Ac(c)
DIMENSION	(FROM DEED)	16.5
DIMENSION	(SCALED)	66(s)
COORDINATE–LOCATOR	NO.(E800,000–N8000,000)	

INTERSTATE HIGHWAY (90)
U.S. HIGHWAY (9)
NEW YORK STATE HIGHWAY (2)
COUNTY HIGHWAY 108
BLOCK LIMIT LINE

DATE OF MAP: 06–22–76
DATE OF REVISION: 12–31–15

400 0 400
SCALE: 1"=400'

N

INDEX TO ADJOINING MAP SECTIONS

218 00	219 00	220 00
225 00	226 00	227 00

TOWN OF SCHODACK

RENSSELAER COUNTY, NEW YORK

E 697,000–N 1,321,000
MODULE COORDINATE LOCATOR NUMBER

NAD 83 NY STATE PLANE COORDINATE SYSTEM, EAST ZONE, US FEET

226.00
SECTION NUMBER

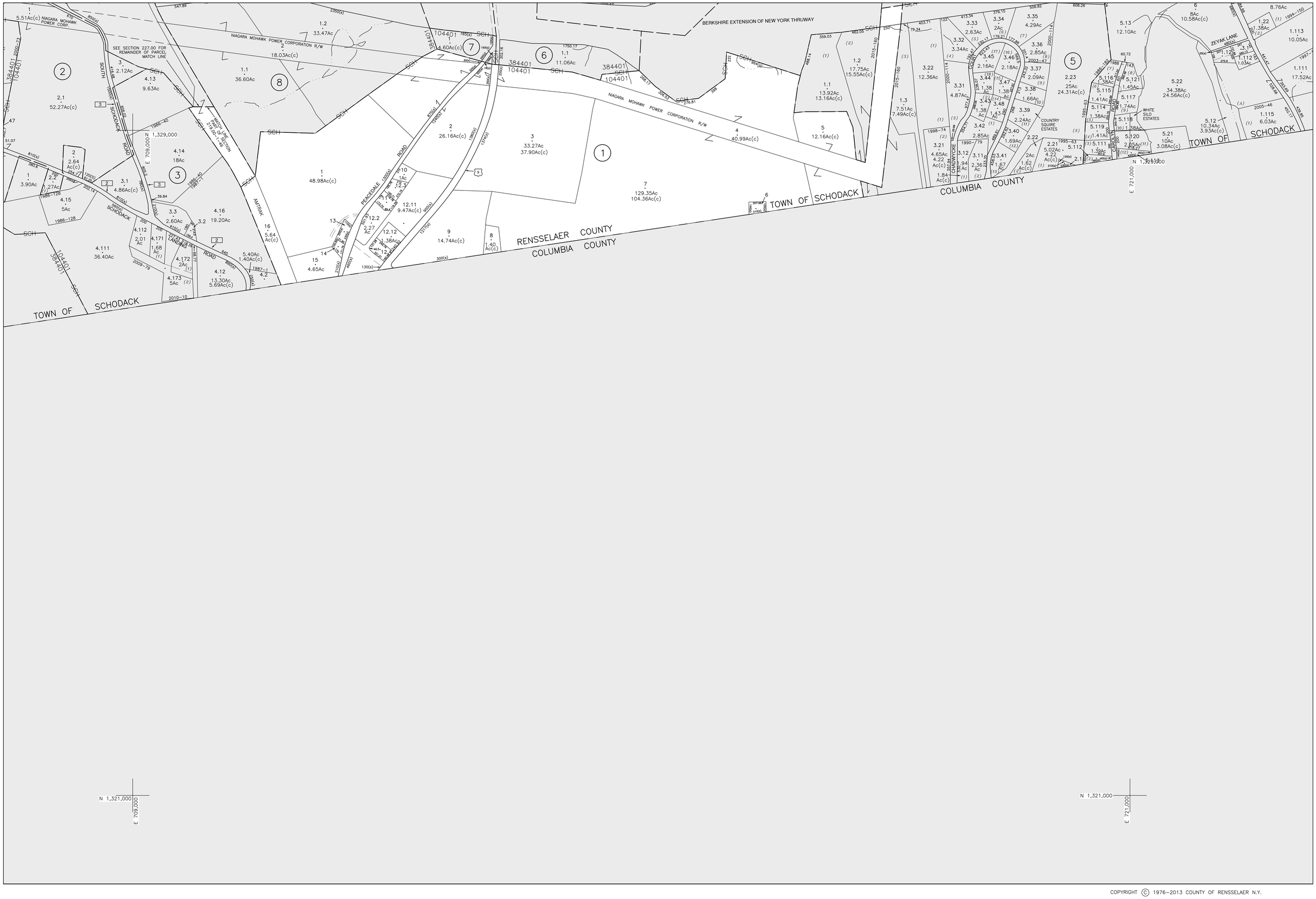

COPYRIGHT © 1976–2013 COUNTY OF RENSSELAER N.Y.

REAL PROPERTY MAP
THE USE OF THIS MAP IS FOR REAL PROPERTY TAX ADMINISTRATION PURPOSES ONLY

PREPARED FOR
RENSSELAER COUNTY LEGISLATURE
TROY, NEW YORK

ORIGINALLY PREPARED BY
COLE – LAYER – TRUMBLE CO. INC.
DAYTON, OHIO

ORIGINALLY CONVERTED TO DIGITAL FORMAT BY
WEILER MAPPING, INC., A SEWALL DIVISION
HORSEHEADS, NEW YORK
JANUARY, 2003

SPECIAL DISTRICTS

TYPE	SYMBOL	CODE	NAME
FIRE	— F —	FD038	SOUTH SCHODACK FIRE
LIGHT	— L —		
SCHOOL	— SCH —	384401 104401	SCHODACK CENTRAL ICHABOD CRANE
SEWER	— S —		
WATER	— W —		

LEGEND

NAD83
NAD27
STATE OR COUNTY LINE
CITY,TOWN OR VILLAGE LINE
ROAD OR RAILROAD R/W
EASEMENT R/W LINE
PROPERTY LINE
WATER
LAND HOOK
PATENT OR REALTY LOT LINE
PATENT OR REALTY LOT NO. (36) OR (1)
SECTION–BLOCK–LOT–NO. 001.00– 1 –100

AREA	(FROM DEED)	1.50Ac
AREA	(CALCULATED)	1.50Ac(c)
DIMENSION	(FROM DEED)	16.5
DIMENSION	(SCALED)	66(s)
COORDINATE–LOCATOR	NO.(E800,000–N8000,000)	

INTERSTATE HIGHWAY (90)
U.S. HIGHWAY (9)
NEW YORK STATE HIGHWAY (2)
COUNTY HIGHWAY 108
BLOCK LIMIT LINE

DATE OF MAP: 06–14–76
DATE OF REVISION: 12–01–13

400 0 400
SCALE: 1"=400'

N

INDEX TO ADJOINING MAP SECTIONS

219 00	220 00	221 00
226 00	227 00	

TOWN OF SCHODACK

RENSSELAER COUNTY, NEW YORK

E 709,000–N 1,321,000
MODULE COORDINATE LOCATOR NUMBER

NAD 83 NY STATE PLANE COORDINATE SYSTEM, EAST ZONE, US FEET

227.00
SECTION NUMBER