REAL PROPERTY MAP

COUNTY OF RENSSELAER

TOWN OF SCHAGHTICOKE

STATE OF NEW YORK

APPROVED BY THE NEW YORK STATE BOARD

OF

EQUALIZATION AND ASSESSMENTS

1,460
CASE NUMBER

JULY 25, 1978
DATE

ACCEPTED BY COUNTY OF RENSSELAER

COUNTY LEGISLATORS

CHAIRMAN, COUNTY LEGISLATORS

DATE

CLT
BALANCED
GOVERNMENTAL
SERVICES
TAX Mapping Division
COLE LAYER TRUMBLE COMPANY INC.
3535 Salem Avenue Dayton, Ohio 45406

PREPARED BY
WEILER MAPPING, INC., A SEWALL DIVISION

COPYRIGHT © 1976–2013 COUNTY OF RENSSELAER, N.Y.

REAL PROPERTY MAP
THE USE OF THIS MAP IS FOR REAL
PROPERTY TAX ADMINISTRATION PURPOSES ONLY

PREPARED FOR	ORIGINALLY PREPARED BY	ORIGINALLY CONVERTED TO DIGITAL FORMAT BY
RENSSELAER COUNTY LEGISLATURE	COLE – LAYER – TRUMBLE CO. INC.	WEILER MAPPING, INC., A SEWALL DIVISION
TROY, NEW YORK	DAYTON, OHIO	HORSEHEADS, NEW YORK
		JANUARY, 2003

MODULAR MAP BREAKDOWN

001	01	02
	03	04

1"=400' (8,000 x 12,000)

05	06	07	08
09	10	11	12
13	14	15	16
17	18	19	20

1"=200' (4,000 x 6,000)

1"=100' (2,000 x 3,000)

21	22	23	24	25	26	27	28
29	30	31	32	33	34	35	36
37	38	39	40	41	42	43	44
45	46	47	48	49	50	51	52
53	54	55	56	57	58	59	60
61	62	63	64	65	66	67	68
69	70	71	72	73	74	75	76
77	78	79	80	81	82	83	84

1"=50' (1,000 x 1,500)

LEGEND

COUNTY LINE		SECTION NUMBER (1"=400')	001	INTERSTATE HIGHWAY	90
CITY,TOWN OR VILLAGE LINE		SECTION NUMBER (1"=200')	001–01	U.S. HIGHWAY	9
SECTION LINE		SECTION NUMBER (1"=100')	001–05	NEW YORK STATE HIGHWAY	2
WATER		SECTION NUMBER (1"=50')	001–21	COUNTY HIGHWAY	108
NAD27		MAJOR HIGHWAY		STREET AND TOWN ROAD	BY NAME
NAD83		ALL OTHER ROADS		RAILROAD	

DATE OF MAP: 08–17–76
DATE OF REVISION: 03–01–09

2500 0 2500
SCALE: 1"=2500'

N

TOWN OF SCHAGHTICOKE

RENSSELAER COUNTY, NEW YORK

NAD 83 NY STATE PLANE COORDINATE SYSTEM, EAST ZONE, US FEET **INDEX MAP**

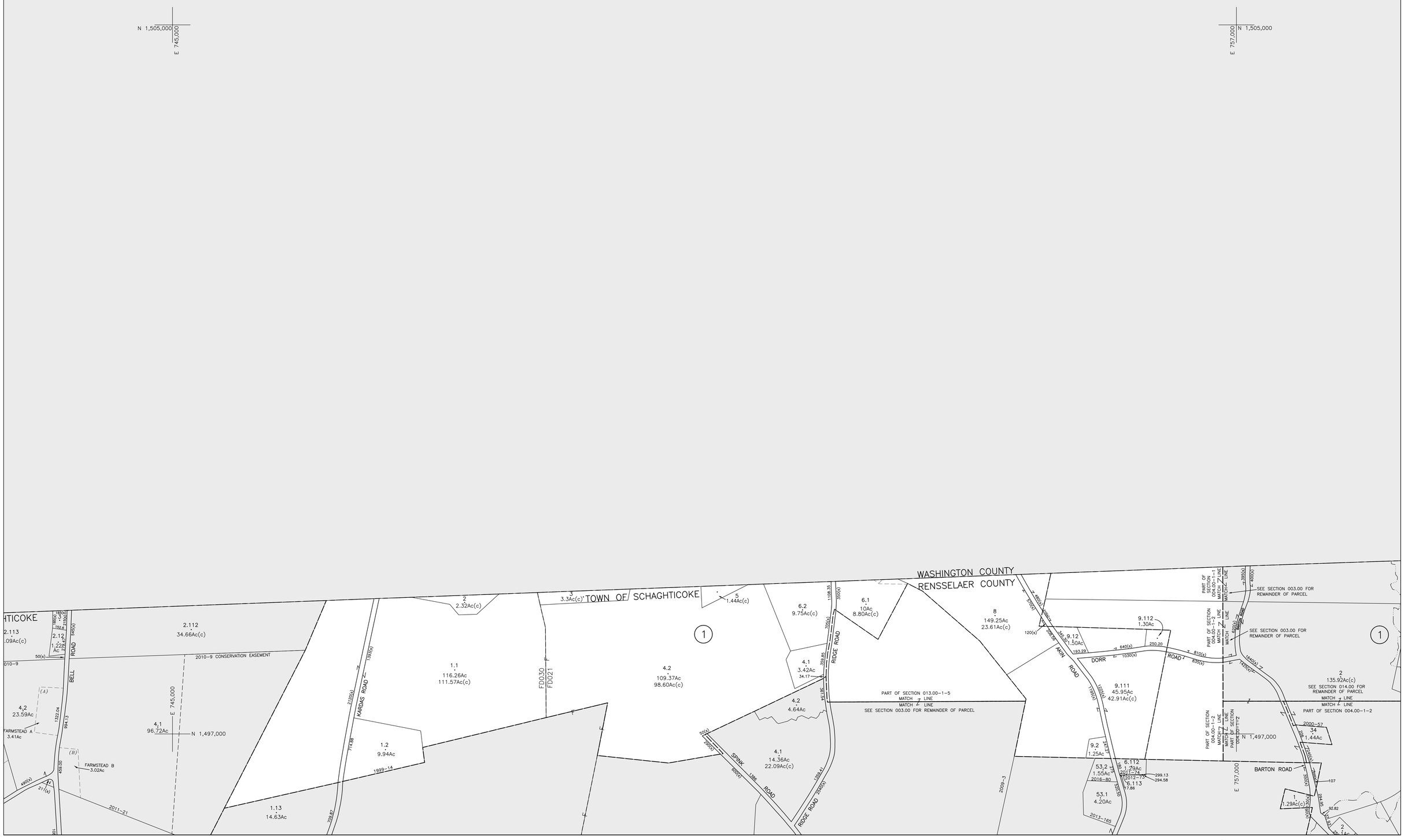

COPYRIGHT © 1976–2013 COUNTY OF RENSSELAER, N.Y.

REAL PROPERTY MAP

THE USE OF THIS MAP IS FOR REAL PROPERTY TAX ADMINISTRATION PURPOSES ONLY

PREPARED FOR
RENSSELAER COUNTY LEGISLATURE
TROY, NEW YORK

ORIGINALLY PREPARED BY
COLE – LAYER – TRUMBLE CO. INC.
DAYTON, OHIO

ORIGINALLY CONVERTED TO DIGITAL FORMAT BY
WEILER MAPPING, INC., A SEWALL DIVISION
HORSEHEADS, NEW YORK
JANUARY, 2003

SPECIAL DISTRICTS

TYPE	SYMBOL	CODE	NAME
FIRE	— F —	FD021 FD030	JOHNSONVILLE FIRE PROTECTIVE DISTRICT No. 2
AMBULANCE	— A —	AS005	HOOSICK VALLEY AMBULANCE
LIGHT	— L —		
SCHOOL	— SCH —	384201	HOOSICK VALLEY CENTRAL
SEWER	— S —		
WATER	— W —		

LEGEND

NAD83
NAD27
STATE OR COUNTY LINE
CITY,TOWN OR VILLAGE LINE
ROAD OR RAILROAD R/W
EASEMENT R/W LINE
PROPERTY LINE
WATER
LAND HOOK
PATENT OR REALTY LOT LINE
PATENT OR REALTY LOT NO. (36) OR (1)
SECTION–BLOCK–LOT–NO. 001.00– 1 –100

AREA	(FROM DEED)	1.50Ac
AREA	(CALCULATED)	1.50Ac(c)
DIMENSION	(FROM DEED)	16.5
DIMENSION	(SCALED)	66(s)
COORDINATE–LOCATOR	NO.(E800,000–N8000,000)	

INTERSTATE HIGHWAY (90)
U.S. HIGHWAY (9)
NEW YORK STATE HIGHWAY (2)
COUNTY HIGHWAY 108
BLOCK LIMIT LINE

DATE OF MAP: 07–21–76
DATE OF REVISION: 03–01–10

400 0 400
SCALE: 1"=400'

N

INDEX TO ADJOINING MAP SECTIONS		
	003 00	004 00
012 00	013 00	014 00

TOWN OF SCHAGHTICOKE

RENSSELAER COUNTY, NEW YORK

E 745,000–N 1,497,000
MODULE COORDINATE LOCATOR NUMBER

NAD 83 NY STATE PLANE COORDINATE SYSTEM, EAST ZONE, US FEET

003.00
SECTION NUMBER

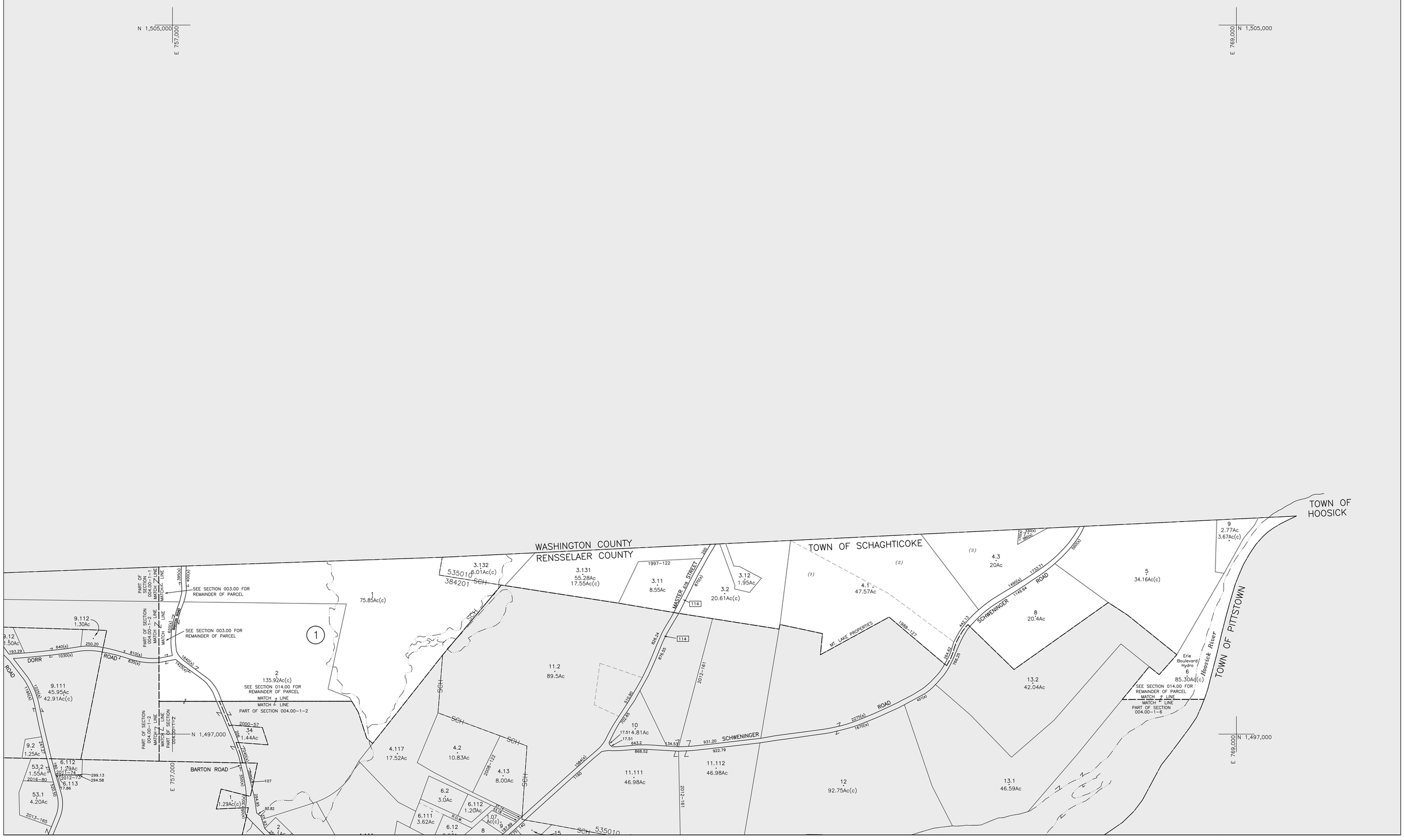

COPYRIGHT © 1976–2013 COUNTY OF RENSSELAER, N.Y.

REAL PROPERTY MAP

THE USE OF THIS MAP IS FOR REAL PROPERTY TAX ADMINISTRATION PURPOSES ONLY

PREPARED FOR
RENSSELAER COUNTY LEGISLATURE
TROY, NEW YORK

ORIGINALLY PREPARED BY
COLE – LAYER – TRUMBLE CO. INC.
DAYTON, OHIO

ORIGINALLY CONVERTED TO DIGITAL FORMAT BY
WEILER MAPPING, INC., A SEWALL DIVISION
HORSEHEADS, NEW YORK
JANUARY, 2003

SPECIAL DISTRICTS

TYPE	SYMBOL	CODE	NAME
FIRE	— F —	FD021	JOHNSONVILLE FIRE
AMBULANCE	— A —	A5005	HOOSICK VALLEY AMBULANCE
LIGHT	— L —		
SCHOOL	— SCH —	384201 535010	HOOSICK VALLEY CENTRAL CAMBRIDGE CENTRAL
SEWER	— S —		
WATER	— W —		

LEGEND

NAD83
NAD27
STATE OR COUNTY LINE
CITY,TOWN OR VILLAGE LINE
ROAD OR RAILROAD R/W
EASEMENT R/W LINE
PROPERTY LINE
WATER
LAND HOOK
PATENT OR REALTY LOT LINE
PATENT OR REALTY LOT NO. (36) OR *(1)*
SECTION–BLOCK–LOT–NO. 001.00– 1 –100

AREA	(FROM DEED)	1.50Ac
AREA	(CALCULATED)	1.50Ac(c)
DIMENSION	(FROM DEED)	16.5
DIMENSION	(SCALED)	66(s)
COORDINATE–LOCATOR	NO.(E800,000–N8000,000)	

INTERSTATE HIGHWAY (90)
U.S. HIGHWAY (9)
NEW YORK STATE HIGHWAY (2)
COUNTY HIGHWAY 108
BLOCK LIMIT LINE

DATE OF MAP: 07–21–76
DATE OF REVISION: 03–01–13

400 0 400
SCALE: 1"=400'

N

INDEX TO ADJOINING MAP SECTIONS

003 00	004 00	
013 00	014 00	

TOWN OF SCHAGHTICOKE

RENSSELAER COUNTY, NEW YORK

E 757,000–N 1,497,000 (MODULE COORDINATE LOCATOR NUMBER)

NAD 83 NY STATE PLANE COORDINATE SYSTEM, EAST ZONE, US FEET

004.00 (SECTION NUMBER)

COPYRIGHT © 1976–2013 COUNTY OF RENSSELAER, N.Y.

REAL PROPERTY MAP

THE USE OF THIS MAP IS FOR REAL PROPERTY TAX ADMINISTRATION PURPOSES ONLY

PREPARED FOR	ORIGINALLY PREPARED BY	ORIGINALLY CONVERTED TO DIGITAL FORMAT BY
RENSSELAER COUNTY LEGISLATURE	COLE – LAYER – TRUMBLE CO. INC.	WEILER MAPPING, INC., A SEWALL DIVISION
TROY, NEW YORK	DAYTON, OHIO	HORSEHEADS, NEW YORK
		JANUARY, 2003

SPECIAL DISTRICTS

TYPE	SYMBOL	CODE	NAME
FIRE	— — F — —	FD031	HEMSTREET PARK FIRE PROTECTIVE DISTRICT No. 2
		FD030	
AMBULANCE	— — A — —	AS005	HOOSICK VALLEY AMBULANCE
LIGHT	— — L — —		
SCHOOL	— — SCH — —	384201	HOOSICK VALLEY CENTRAL
		411000	MECHANICVILLE C.S.D.
		415201	STILLWATER CENTRAL SCH
SEWER	— — S — —		
WATER	— — W — —		

LEGEND

NAD83
NAD27
STATE OR COUNTY LINE
CITY,TOWN OR VILLAGE LINE
ROAD OR RAILROAD R/W
EASEMENT R/W LINE
PROPERTY LINE
WATER
LAND HOOK
PATENT OR REALTY LOT LINE
PATENT OR REALTY LOT NO. 36 OR (1)
SECTION–BLOCK–LOT–NO. 001.00– 1 –100

AREA	(FROM DEED)	1.50Ac
AREA	(CALCULATED)	1.50Ac(c)
DIMENSION	(FROM DEED)	16.5
DIMENSION	(SCALED)	66(s)
COORDINATE–LOCATOR		NO.(E800,000–N8000,000)

INTERSTATE HIGHWAY 90
U.S. HIGHWAY 9
NEW YORK STATE HIGHWAY 2
COUNTY HIGHWAY 108
BLOCK LIMIT LINE

DATE OF MAP: 07–21–76
DATE OF REVISION: 02–29–16

400 0 400
SCALE: 1"=400'

N

INDEX TO ADJOINING MAP SECTIONS

	010 00	011 00
	020 00	021 00

TOWN OF SCHAGHTICOKE

RENSSELAER COUNTY, NEW YORK

E 709,000–N 1,489,000 (MODULE COORDINATE LOCATOR NUMBER)

NAD 83 NY STATE PLANE COORDINATE SYSTEM, EAST ZONE, US FEET

010.00 (SECTION NUMBER)

COPYRIGHT © 1976–2013 COUNTY OF RENSSELAER, N.Y.

REAL PROPERTY MAP

THE USE OF THIS MAP IS FOR REAL PROPERTY TAX ADMINISTRATION PURPOSES ONLY

PREPARED FOR
RENSSELAER COUNTY LEGISLATURE
TROY, NEW YORK

ORIGINALLY PREPARED BY
COLE – LAYER – TRUMBLE CO. INC. WEILER MAPPING, INC., A SEWALL DIVISION
DAYTON, OHIO

ORIGINALLY CONVERTED TO DIGITAL FORMAT BY
HORSEHEADS, NEW YORK
JANUARY, 2003

SPECIAL DISTRICTS

TYPE	SYMBOL	CODE	NAME
FIRE	— — F — —	FD030	PROTECTIVE DISTRICT No. 2
		FD031	HEMSTREET PARK FIRE
AMBULANCE	— — A — —	AS005	HOOSICK VALLEY AMBULANCE
LIGHT	— — L — —		
SCHOOL	— — SCH — —	384201	HOOSICK VALLEY CENTRAL
SEWER	— — S — —		
WATER	— — W — —		

LEGEND

NAD83
NAD27
STATE OR COUNTY LINE
CITY,TOWN OR VILLAGE LINE
ROAD OR RAILROAD R/W
EASEMENT R/W LINE
PROPERTY LINE
WATER
LAND HOOK
PATENT OR REALTY LOT LINE
PATENT OR REALTY LOT NO. 36 OR (1)
SECTION–BLOCK–LOT–NO. 001.00– 1 –100

AREA	(FROM DEED)	1.50Ac
AREA	(CALCULATED)	1.50Ac(c)
DIMENSION	(FROM DEED)	16.5
DIMENSION	(SCALED)	66(s)
COORDINATE–LOCATOR	NO.(E800,000–N8000,000)	

INTERSTATE HIGHWAY 90
U.S. HIGHWAY 9
NEW YORK STATE HIGHWAY 2
COUNTY HIGHWAY 108
BLOCK LIMIT LINE

DATE OF MAP: 07–21–76
DATE OF REVISION: 02–29–16

400 0 400
SCALE: 1"=400'

N

INDEX TO ADJOINING MAP SECTIONS

010 00	011 00	012 00
020 00	021 00	022 00

TOWN OF SCHAGHTICOKE

RENSSELAER COUNTY, NEW YORK

E 721,000–N 1,489,000
MODULE COORDINATE LOCATOR NUMBER

NAD 83 NY STATE PLANE COORDINATE SYSTEM, EAST ZONE, US FEET

011.00
SECTION NUMBER

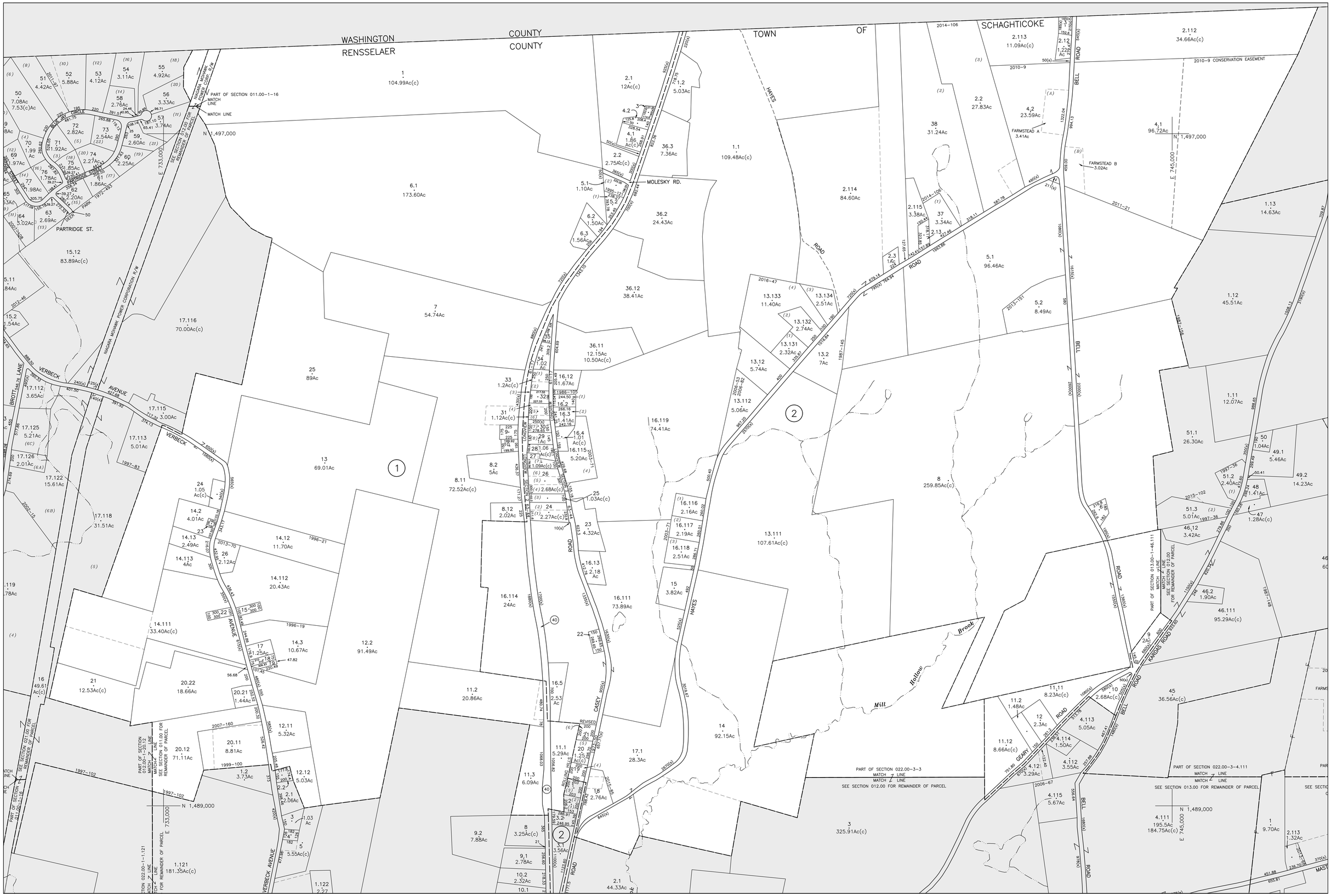

COPYRIGHT © 1976-2013 COUNTY OF RENSSELAER, N.Y.

REAL PROPERTY MAP

THE USE OF THIS MAP IS FOR REAL PROPERTY TAX ADMINISTRATION PURPOSES ONLY

PREPARED FOR	ORIGINALLY PREPARED BY	ORIGINALLY CONVERTED TO DIGITAL FORMAT BY
RENSSELAER COUNTY LEGISLATURE TROY, NEW YORK	COLE – LAYER – TRUMBLE CO. INC. DAYTON, OHIO	WEILER MAPPING, INC., A SEWALL DIVISION HORSEHEADS, NEW YORK JANUARY, 2003

SPECIAL DISTRICTS

TYPE	SYMBOL	CODE	NAME
FIRE	—F—F—	FD030	PROTECTIVE DISTRICT No. 2
AMBULANCE	—A—A—	AS005	HOOSICK VALLEY AMBULANCE
LIGHT	—L—L—		
SCHOOL	—SCH—	384201	HOOSICK VALLEY CENTRAL
SEWER	—S—S—		
WATER	—W—W—		

LEGEND

NAD83
NAD27
STATE OR COUNTY LINE
CITY,TOWN OR VILLAGE LINE
ROAD OR RAILROAD R/W
EASEMENT R/W LINE
PROPERTY LINE
WATER
LAND HOOK
PATENT OR REALTY LOT LINE
PATENT OR REALTY LOT NO. (36) OR (1)
SECTION-BLOCK-LOT-NO. 001.00- 1 -100

AREA	(FROM DEED)	1.50Ac
AREA	(CALCULATED)	1.50Ac(c)
DIMENSION	(FROM DEED)	16.5
DIMENSION	(SCALED)	66(s)
COORDINATE-LOCATOR	NO.(E800,000-N8000,000)	

INTERSTATE HIGHWAY (90)
U.S. HIGHWAY (9)
NEW YORK STATE HIGHWAY (2)
COUNTY HIGHWAY 108
BLOCK LIMIT LINE

DATE OF MAP: 07-23-76
DATE OF REVISION: 05-23-16

400 0 400
SCALE: 1"=400'

N

INDEX TO ADJOINING MAP SECTIONS

		003 00
011 00	012 00	013 00
021 00	022 00	023 00

TOWN OF SCHAGHTICOKE

RENSSELAER COUNTY, NEW YORK

E 733,000-N 1,489,000 (MODULE COORDINATE LOCATOR NUMBER)

NAD 83 NY STATE PLANE COORDINATE SYSTEM, EAST ZONE, US FEET

012.00 (SECTION NUMBER)

COPYRIGHT © 1976-2013 COUNTY OF RENSSELAER, N.Y.

REAL PROPERTY MAP

THE USE OF THIS MAP IS FOR REAL PROPERTY TAX ADMINISTRATION PURPOSES ONLY

PREPARED FOR	ORIGINALLY PREPARED BY	ORIGINALLY CONVERTED TO DIGITAL FORMAT BY
RENSSELAER COUNTY LEGISLATURE	COLE – LAYER – TRUMBLE CO. INC.	WEILER MAPPING, INC., A SEWALL DIVISION
TROY, NEW YORK	DAYTON, OHIO	HORSEHEADS, NEW YORK
		JANUARY, 2003

SPECIAL DISTRICTS

TYPE	SYMBOL	CODE	NAME
FIRE	— F —	FD021	JOHNSONVILLE FIRE
		FD030	PROTECTIVE DISTRICT No. 2
AMBULANCE	— A —	AS005	HOOSICK VALLEY AMBULANCE
LIGHT	— E —		
SCHOOL	— SCH —	384201	HOOSICK VALLEY CENTRAL
SEWER	— S —		
WATER	— W —		

LEGEND

NAD83	PROPERTY LINE	AREA (FROM DEED)	1.50Ac	INTERSTATE HIGHWAY	90	DATE OF MAP:	07-21-76
NAD27	WATER	AREA (CALCULATED)	1.50Ac(c)	U.S. HIGHWAY	9	DATE OF REVISION:	7-21-16
STATE OR COUNTY LINE	LAND HOOK	DIMENSION (FROM DEED)	16.5	NEW YORK STATE HIGHWAY	2		
CITY,TOWN OR VILLAGE LINE	PATENT OR REALTY LOT LINE	DIMENSION (SCALED)	66(s)	COUNTY HIGHWAY	108		
ROAD OR RAILROAD R/W	PATENT OR REALTY LOT NO. 36 OR (1)	COORDINATE-LOCATOR NO.(E800,000-N8000,000)		BLOCK LIMIT LINE			
EASEMENT R/W LINE	SECTION-BLOCK-LOT-NO. 001.00- 1 -100						

SCALE: 1"=400'

N

INDEX TO ADJOINING MAP SECTIONS

	003 00	001 00
012 00	013 00	014 00
022 00	023 00	

TOWN OF SCHAGHTICOKE

RENSSELAER COUNTY, NEW YORK

E 745,000-N 1,489,000 (MODULE COORDINATE LOCATOR NUMBER)

NAD 83 NY STATE PLANE COORDINATE SYSTEM, EAST ZONE, US FEET

013.00 (SECTION NUMBER)

COPYRIGHT © 1976–2013 COUNTY OF RENSSELAER, N.Y.

REAL PROPERTY MAP

THE USE OF THIS MAP IS FOR REAL PROPERTY TAX ADMINISTRATION PURPOSES ONLY

PREPARED FOR
RENSSELAER COUNTY LEGISLATURE
TROY, NEW YORK

ORIGINALLY PREPARED BY
COLE – LAYER – TRUMBLE CO. INC.
DAYTON, OHIO

ORIGINALLY CONVERTED TO DIGITAL FORMAT BY
WEILER MAPPING, INC., A SEWALL DIVISION
HORSEHEADS, NEW YORK
JANUARY, 2003

SPECIAL DISTRICTS

TYPE	SYMBOL	CODE	NAME
FIRE	— — F — —	FD021	JOHNSONVILLE FIRE
AMBULANCE	— — A — —	A5005	HOOSICK VALLEY AMBULANCE
LIGHT	— — L — —	LT012	JOHNSONVILLE LIGHT
SCHOOL	— — SCH — —	384201 535010	HOOSICK VALLEY CENTRAL CAMBRIDGE CENTRAL
SEWER	— — S — —		
WATER	— — W — —		

LEGEND

NAD83		PROPERTY LINE		AREA (FROM DEED)	1.50Ac	INTERSTATE HIGHWAY	90
NAD27		WATER		AREA (CALCULATED)	1.50Ac(c)	U.S. HIGHWAY	9
STATE OR COUNTY LINE		LAND HOOK		DIMENSION (FROM DEED)	16.5	NEW YORK STATE HIGHWAY	2
CITY,TOWN OR VILLAGE LINE		PATENT OR REALTY LOT LINE		DIMENSION (SCALED)	66(s)	COUNTY HIGHWAY	108
ROAD OR RAILROAD R/W		PATENT OR REALTY LOT NO.	36 OR (1)	COORDINATE-LOCATOR NO.(E800,000–N8000,000)		BLOCK LIMIT LINE	
EASEMENT R/W LINE		SECTION–BLOCK–LOT–NO.	001.00– 1 –100				

DATE OF MAP: 07–21–76
DATE OF REVISION: 01–01–14

400 0 400
SCALE: 1"=400'

N

INDEX TO ADJOINING MAP SECTIONS		
003 00	004 00	
013 00	014 00	
023 00		

TOWN OF SCHAGHTICOKE

RENSSELAER COUNTY, NEW YORK

E 757,000–N 1,489,000
MODULE COORDINATE LOCATOR NUMBER

NAD 83 NY STATE PLANE COORDINATE SYSTEM, EAST ZONE, US FEET

014.00
SECTION NUMBER

COPYRIGHT © 1976–2013 COUNTY OF RENSSELAER, N.Y.

REAL PROPERTY MAP

THE USE OF THIS MAP IS FOR REAL PROPERTY TAX ADMINISTRATION PURPOSES ONLY

PREPARED FOR
RENSSELAER COUNTY LEGISLATURE
TROY, NEW YORK

ORIGINALLY PREPARED BY
COLE – LAYER – TRUMBLE CO. INC. WEILER MAPPING, INC., A SEWALL DIVISION
DAYTON, OHIO

ORIGINALLY CONVERTED TO DIGITAL FORMAT BY
HORSEHEADS, NEW YORK
JANUARY, 2003

SPECIAL DISTRICTS

TYPE	SYMBOL	CODE	NAME
FIRE	— F —	FD030	PROTECTIVE DISTRICT No. 2
		FD031	HEMSTREET PARK FIRE
AMBULANCE	— A —	AS005	HOOSICK VALLEY AMBULANCE
LIGHT	— L —	LT016	HEMSTREET PARK LIGHT
SCHOOL	— SCH —	384201	HOOSICK VALLEY CENTRAL
		411000	MECHANICVILLE C.S.D.
SEWER	— S —		
WATER	— W —		

LEGEND

NAD83
NAD27
STATE OR COUNTY LINE
CITY,TOWN OR VILLAGE LINE
ROAD OR RAILROAD R/W
EASEMENT R/W LINE
PROPERTY LINE
WATER
LAND HOOK
PATENT OR REALTY LOT LINE
PATENT OR REALTY LOT NO. (36) OR (1)
SECTION–BLOCK–LOT–NO. 001.00– 1 –100

AREA	(FROM DEED)	1.50Ac
AREA	(CALCULATED)	1.50Ac(c)
DIMENSION	(FROM DEED)	16.5
DIMENSION	(SCALED)	66(s)
COORDINATE–LOCATOR	NO.(E800,000–N8000,000)	

INTERSTATE HIGHWAY (90)
U.S. HIGHWAY (9)
NEW YORK STATE HIGHWAY (2)
COUNTY HIGHWAY 108
BLOCK LIMIT LINE

DATE OF MAP: 07–22–76
DATE OF REVISION: 6–13–16

400 0 400
SCALE: 1"=400'

N

INDEX TO ADJOINING MAP SECTIONS

010 00	011 00
020 00	021 00
030 00	031 00

TOWN OF SCHAGHTICOKE

RENSSELAER COUNTY, NEW YORK

E 709,000–N 1,481,000
MODULE COORDINATE LOCATOR NUMBER

NAD 83 NY STATE PLANE COORDINATE SYSTEM, EAST ZONE, US FEET

020.00
SECTION NUMBER

COPYRIGHT © 1976–2013 COUNTY OF RENSSELAER, N.Y.

REAL PROPERTY MAP

THE USE OF THIS MAP IS FOR REAL PROPERTY TAX ADMINISTRATION PURPOSES ONLY

PREPARED FOR	ORIGINALLY PREPARED BY	ORIGINALLY CONVERTED TO DIGITAL FORMAT BY
RENSSELAER COUNTY LEGISLATURE	COLE – LAYER – TRUMBLE CO. INC.	WEILER MAPPING, INC., A SEWALL DIVISION
TROY, NEW YORK	DAYTON, OHIO	HORSEHEADS, NEW YORK
		JANUARY, 2003

SPECIAL DISTRICTS

TYPE	SYMBOL	CODE	NAME
FIRE	— — F — —	FD031	HEMSTREET PARK FIRE
AMBULANCE	— — A — —	AS005	HOOSICK VALLEY AMBULANCE
LIGHT	— — L — —	LT016	HEMSTREET PARK LIGHT
SCHOOL	— — SCH — —	411000	MECHANICVILLE C.S.D.
SEWER	— — S — —		
WATER	— — W — —		

LEGEND

NAD83	PROPERTY LINE	AREA (FROM DEED)	1.50Ac	INTERSTATE HIGHWAY	90	DATE OF MAP:	06-23-76
NAD27	WATER	AREA (CALCULATED)	1.50Ac(c)	U.S. HIGHWAY	9	DATE OF REVISION:	6-30-15
STATE OR COUNTY LINE	LAND HOOK	DIMENSION (FROM DEED)	16.5	NEW YORK STATE HIGHWAY	2		
CITY,TOWN OR VILLAGE LINE	PATENT OR REALTY LOT LINE	DIMENSION (SCALED)	66(s)	COUNTY HIGHWAY	108		
ROAD OR RAILROAD R/W	PATENT OR REALTY LOT NO. 36 OR (1)	COORDINATE-LOCATOR NO.(E800,000-N8000,000)		BLOCK LIMIT LINE			
EASEMENT R/W LINE	SECTION-BLOCK-LOT-NO. 001.00- 1 -100						

SCALE: 1"=100'

N

INDEX TO ADJOINING MAP SECTIONS	
020 00	020 00
020 13	020 14
020 17	020 18

TOWN OF SCHAGHTICOKE

RENSSELAER COUNTY, NEW YORK

E 709,000-N 1,483,000 (MODULE COORDINATE LOCATOR NUMBER)

NAD 83 NY STATE PLANE COORDINATE SYSTEM, EAST ZONE, US FEET

020.13 (SECTION NUMBER)

COPYRIGHT © 1976–2013 COUNTY OF RENSSELAER, N.Y.

REAL PROPERTY MAP

THE USE OF THIS MAP IS FOR REAL PROPERTY TAX ADMINISTRATION PURPOSES ONLY

PREPARED FOR	ORIGINALLY PREPARED BY	ORIGINALLY CONVERTED TO DIGITAL FORMAT BY
RENSSELAER COUNTY LEGISLATURE	COLE – LAYER – TRUMBLE CO. INC.	WEIKLER MAPPING, INC., A SEWALL DIVISION
TROY, NEW YORK	DAYTON, OHIO	HORSEHEADS, NEW YORK
		JANUARY, 2003

SPECIAL DISTRICTS

TYPE	SYMBOL	CODE	NAME
FIRE	— — F — —	FD031	HEMSTREET PARK FIRE
AMBULANCE	— — A — —	AS005	HOOSICK VALLEY AMBULANCE
LIGHT	— — L — —	LT016	HEMSTREET PARK LIGHT
SCHOOL	— — SCH — —	411000	MECHANICVILLE C.S.D.
SEWER	— — S — —		
WATER	— — W — —		

LEGEND

NAD83	PROPERTY LINE	AREA (FROM DEED) 1.50Ac	INTERSTATE HIGHWAY	90	DATE OF MAP: 07-22-76
NAD27	WATER	AREA (CALCULATED) 1.50Ac(c)	U.S. HIGHWAY	9	DATE OF REVISION: 09-01-12
STATE OR COUNTY LINE	LAND HOOK	DIMENSION (FROM DEED) 16.5	NEW YORK STATE HIGHWAY	2	100 0 100
CITY,TOWN OR VILLAGE LINE	PATENT OR REALTY LOT LINE	DIMENSION (SCALED) 66(s)	COUNTY HIGHWAY	108	SCALE: 1"=100'
ROAD OR RAILROAD R/W	PATENT OR REALTY LOT NO. 36 OR (1)	COORDINATE-LOCATOR NO.(E800,000–N8000,000)	BLOCK LIMIT LINE		
EASEMENT R/W LINE	SECTION–BLOCK–LOT–NO. 001.00– 1 –100				

N

INDEX TO ADJOINING MAP SECTIONS		
020 00	020 00	020 00
020 13	020 14	020 00
020 17	020 18	020 00

TOWN OF SCHAGHTICOKE

RENSSELAER COUNTY, NEW YORK

E 712,000–N 1,483,000 (MODULE COORDINATE LOCATOR NUMBER)

NAD 83 NY STATE PLANE COORDINATE SYSTEM, EAST ZONE, US FEET

020.14 (SECTION NUMBER)

COPYRIGHT © 1976–2013 COUNTY OF RENSSELAER, N.Y.

REAL PROPERTY MAP

THE USE OF THIS MAP IS FOR REAL PROPERTY TAX ADMINISTRATION PURPOSES ONLY

PREPARED FOR	ORIGINALLY PREPARED BY	ORIGINALLY CONVERTED TO DIGITAL FORMAT BY
RENSSELAER COUNTY LEGISLATURE	COLE – LAYER – TRUMBLE CO. INC.	WEILER MAPPING, INC., A SEWALL DIVISION
TROY, NEW YORK	DAYTON, OHIO	HORSEHEADS, NEW YORK
		JANUARY, 2003

SPECIAL DISTRICTS

TYPE	SYMBOL	CODE	NAME
FIRE	— — F — —	FD031	HEMSTREET PARK FIRE
AMBULANCE	— — A — —	AS005	HOOSICK VALLEY AMBULANCE
LIGHT	— — L — —	LT016	HEMSTREET PARK LIGHT
SCHOOL	— — SCH — —	411000	MECHANICVILLE C.S.D.
SEWER	— — S — —		
WATER	— — W — —		

LEGEND

NAD83	PROPERTY LINE	AREA (FROM DEED) 1.50Ac	INTERSTATE HIGHWAY 90
NAD27	WATER	AREA (CALCULATED) 1.50Ac(c)	U.S. HIGHWAY 9
STATE OR COUNTY LINE	LAND HOOK	DIMENSION (FROM DEED) 16.5	NEW YORK STATE HIGHWAY 2
CITY,TOWN OR VILLAGE LINE	PATENT OR REALTY LOT LINE	DIMENSION (SCALED) 66(s)	COUNTY HIGHWAY 108
ROAD OR RAILROAD R/W	PATENT OR REALTY LOT NO. 36 OR (1)	COORDINATE-LOCATOR NO.(E800,000–N8000,000)	BLOCK LIMIT LINE
EASEMENT R/W LINE	SECTION–BLOCK–LOT–NO. 001.00– 1 –100		

DATE OF MAP: 07–20–76

DATE OF REVISION: 12–01–11

100 0 100

SCALE: 1"=100'

N

INDEX TO ADJOINING MAP SECTIONS		
	020 13	020 14
	020 17	020 18
	030 00	030 00

TOWN OF SCHAGHTICOKE

RENSSELAER COUNTY, NEW YORK

E 709,000–N 1,481,000 (MODULE COORDINATE LOCATOR NUMBER)

NAD 83 NY STATE PLANE COORDINATE SYSTEM, EAST ZONE, US FEET

020.17 (SECTION NUMBER)

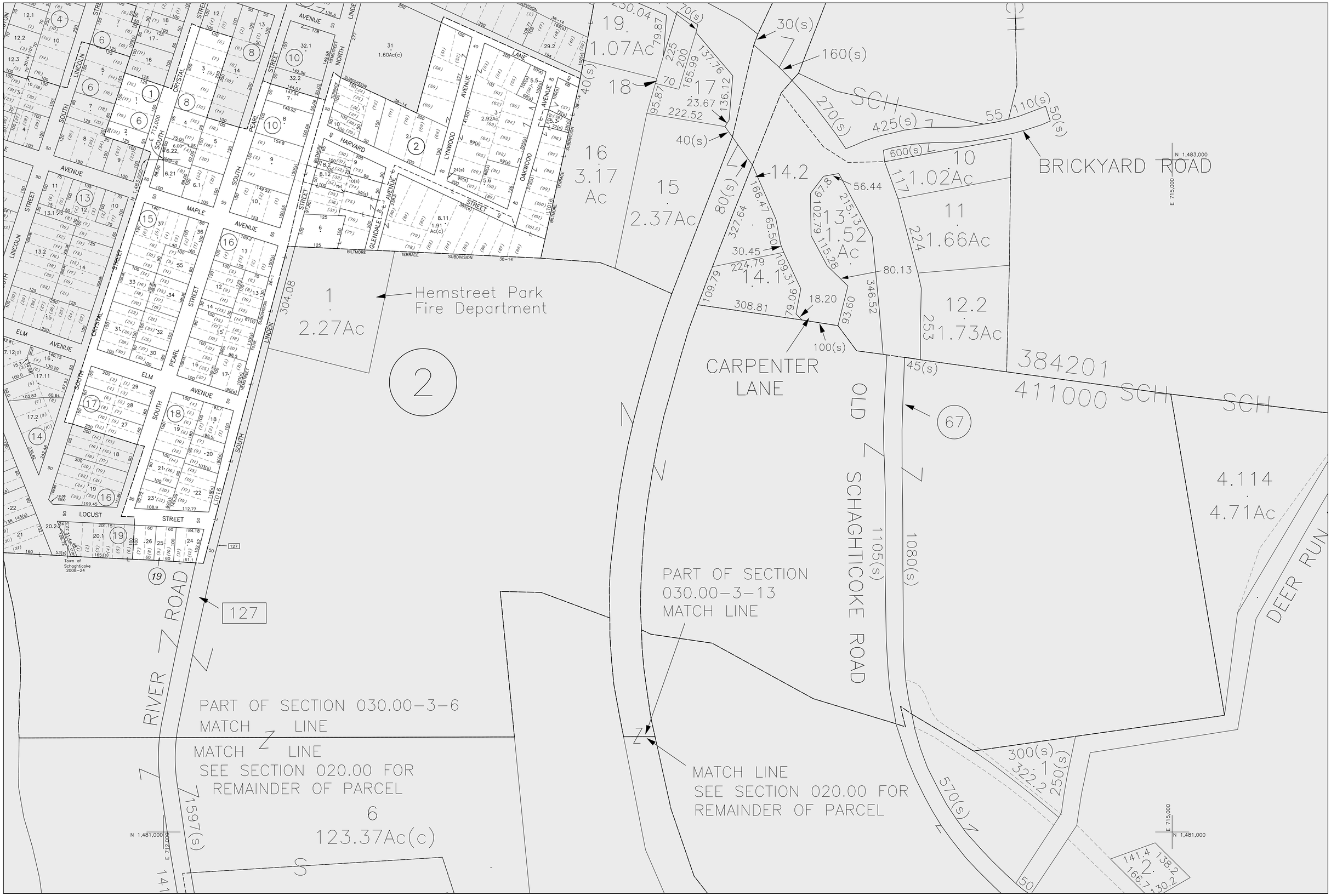

COPYRIGHT © 1976-2013 COUNTY OF RENSSELAER, N.Y.

REAL PROPERTY MAP
THE USE OF THIS MAP IS FOR REAL
PROPERTY TAX ADMINISTRATION PURPOSES ONLY

PREPARED FOR	ORIGINALLY PREPARED BY	ORIGINALLY CONVERTED TO DIGITAL FORMAT BY
RENSSELAER COUNTY LEGISLATURE	COLE – LAYER – TRUMBLE CO. INC.	WEILER MAPPING, INC., A SEWALL DIVISION
TROY, NEW YORK	DAYTON, OHIO	HORSEHEADS, NEW YORK
		JANUARY, 2003

SPECIAL DISTRICTS

TYPE	SYMBOL	CODE	NAME
FIRE	F	FD031	HEMSTREET PARK FIRE
AMBULANCE	A	AS005	HOOSICK VALLEY AMBULANCE
LIGHT	L	LT016	HEMSTREET PARK LIGHT
SCHOOL	SCH	411000	MECHANICVILLE C.S.D.
SEWER	S		
WATER	W		

LEGEND

NAD83	PROPERTY LINE	AREA (FROM DEED) 1.50Ac	INTERSTATE HIGHWAY 90
NAD27	WATER	AREA (CALCULATED) 1.50Ac(c)	U.S. HIGHWAY 81
STATE OR COUNTY LINE	LAND HOOK	DIMENSION (FROM DEED) 16.5	NEW YORK STATE HIGHWAY 2
CITY,TOWN OR VILLAGE LINE	PATENT OR REALTY LOT LINE	DIMENSION (SCALED) 66(s)	COUNTY HIGHWAY 108
ROAD OR RAILROAD R/W	PATENT OR REALTY LOT NO. 36 OR (1)	COORDINATE-LOCATOR NO.(E800,000-N8000,000)	BLOCK LIMIT LINE
EASEMENT R/W LINE	SECTION-BLOCK-LOT-NO. 001.00- 1 -100		

DATE OF MAP: 07-23-76
DATE OF REVISION: 03-01-10

100 0 100
SCALE: 1"=100'

N

INDEX TO ADJOINING MAP SECTIONS		
020 13	020 14	020 00
020 17	020 18	020 00
030 00	030 00	030 00

TOWN OF SCHAGHTICOKE

RENSSELAER COUNTY, NEW YORK

E 712,000-N 1,481,000
MODULE COORDINATE LOCATOR NUMBER

NAD 83 NY STATE PLANE COORDINATE SYSTEM, EAST ZONE, US FEET

020.18
SECTION NUMBER

COPYRIGHT © 1976–2013 COUNTY OF RENSSELAER, N.Y.

REAL PROPERTY MAP

THE USE OF THIS MAP IS FOR REAL PROPERTY TAX ADMINISTRATION PURPOSES ONLY

PREPARED FOR	ORIGINALLY PREPARED BY	ORIGINALLY CONVERTED TO DIGITAL FORMAT BY
RENSSELAER COUNTY LEGISLATURE TROY, NEW YORK	COLE – LAYER – TRUMBLE CO. INC. DAYTON, OHIO	WEILER MAPPING, INC., A SEWALL DIVISION HORSEHEADS, NEW YORK JANUARY, 2003

SPECIAL DISTRICTS

TYPE	SYMBOL	CODE	NAME
FIRE	— — F — —	FD029 FD030 FD031	MELROSE FIRE PROTECTIVE DISTRICT No. 2 HEMSTREET PARK FIRE
AMBULANCE	— — A — —	AS005	HOOSICK VALLEY AMBULANCE
LIGHT	— — L — —		
SCHOOL	— —SCH— —	384201	HOOSICK VALLEY CENTRAL
SEWER	— — S — —		
WATER	— — W — —		

LEGEND

NAD83	PROPERTY LINE	AREA (FROM DEED) 1.50Ac	INTERSTATE HIGHWAY (90)
NAD27	WATER	AREA (CALCULATED) 1.50Ac(c)	U.S. HIGHWAY (9)
STATE OR COUNTY LINE	LAND HOOK	DIMENSION (FROM DEED) 16.5	NEW YORK STATE HIGHWAY (2)
CITY,TOWN OR VILLAGE LINE	PATENT OR REALTY LOT LINE	DIMENSION (SCALED) 66(s)	COUNTY HIGHWAY 108
ROAD OR RAILROAD R/W	PATENT OR REALTY LOT NO. (36) OR (1)	COORDINATE-LOCATOR NO.(E800,000–N8000,000)	BLOCK LIMIT LINE
EASEMENT R/W LINE	SECTION–BLOCK–LOT–NO. 001.00– 1 –100		

DATE OF MAP: 07–21–76

DATE OF REVISION: 02–03–15

400 0 400

SCALE: 1"=400'

N

INDEX TO ADJOINING MAP SECTIONS

010 00	011 00	012 00
020 00	021 00	022 00
030 00	031 00	032 00

TOWN OF SCHAGHTICOKE

RENSSELAER COUNTY, NEW YORK

E 721,000–N 1,481,000 (MODULE COORDINATE LOCATOR NUMBER)

NAD 83 NY STATE PLANE COORDINATE SYSTEM, EAST ZONE, US FEET

021.00 (SECTION NUMBER)

COPYRIGHT © 1976–2013 COUNTY OF RENSSELAER, N.Y.

REAL PROPERTY MAP

THE USE OF THIS MAP IS FOR REAL PROPERTY TAX ADMINISTRATION PURPOSES ONLY

PREPARED FOR	ORIGINALLY PREPARED BY	ORIGINALLY CONVERTED TO DIGITAL FORMAT BY
RENSSELAER COUNTY LEGISLATURE	COLE – LAYER – TRUMBLE CO. INC. WEILER MAPPING, INC., A SEWALL DIVISION	HORSEHEADS, NEW YORK
TROY, NEW YORK	DAYTON, OHIO	JANUARY, 2003

SPECIAL DISTRICTS

TYPE	SYMBOL	CODE	NAME
FIRE	— — F — —	FD029	MELROSE FIRE PROTECTIVE DISTRICT No. 2
AMBULANCE	— — A — —	AS005	HOOSICK VALLEY AMBULANCE
LIGHT	— — L — —		
SCHOOL	— — SCH — —	384201	HOOSICK VALLEY CENTRAL
SEWER	— — S — —		
WATER	— — W — —		

LEGEND

NAD83		PROPERTY LINE		AREA (FROM DEED)	1.50Ac	INTERSTATE HIGHWAY	90
NAD27		WATER		AREA (CALCULATED)	1.50Ac(c)	U.S. HIGHWAY	9
STATE OR COUNTY LINE		LAND HOOK		DIMENSION (FROM DEED)	16.5	NEW YORK STATE HIGHWAY	2
CITY,TOWN OR VILLAGE LINE		PATENT OR REALTY LOT LINE		DIMENSION (SCALED)	66(s)	COUNTY HIGHWAY	108
ROAD OR RAILROAD R/W		PATENT OR REALTY LOT NO.	36 OR (1)	COORDINATE-LOCATOR NO.(E800,000-N8000,000)		BLOCK LIMIT LINE	
EASEMENT R/W LINE		SECTION-BLOCK-LOT-NO.	001.00- 1 -100				

DATE OF MAP: 07-23-76
DATE OF REVISION: 11-01-14

400 0 400
SCALE: 1"=400'

N

INDEX TO ADJOINING MAP SECTIONS		
011 00	012 00	013 00
021 00	022 00	023 00
031 00	032 00	

TOWN OF SCHAGHTICOKE

RENSSELAER COUNTY, NEW YORK

E 733,000–N 1,481,000 (MODULE COORDINATE LOCATOR NUMBER)

NAD 83 NY STATE PLANE COORDINATE SYSTEM, EAST ZONE, US FEET

022.00 (SECTION NUMBER)

COPYRIGHT © 1976–2013 COUNTY OF RENSSELAER, N.Y.

REAL PROPERTY MAP

THE USE OF THIS MAP IS FOR REAL PROPERTY TAX ADMINISTRATION PURPOSES ONLY

PREPARED FOR	ORIGINALLY PREPARED BY	ORIGINALLY CONVERTED TO DIGITAL FORMAT BY
RENSSELAER COUNTY LEGISLATURE	COLE – LAYER – TRUMBLE CO. INC.	WEBLER MAPPING, INC., A SEWALL DIVISION
TROY, NEW YORK	DAYTON, OHIO	HORSEHEADS, NEW YORK
		JANUARY, 2003

SPECIAL DISTRICTS

TYPE	SYMBOL	CODE	NAME
FIRE	— — F — —	FD021	JOHNSONVILLE FIRE
		FD030	PROTECTIVE DISTRICT No. 2
AMBULANCE	— — A — —	AS005	HOOSICK VALLEY AMBULANCE
LIGHT	— — L — —		
SCHOOL	— — SCH — —	384201	HOOSICK VALLEY CENTRAL
SEWER	— — S — —		
WATER	— — W — —		

LEGEND

NAD83		PROPERTY LINE		AREA (FROM DEED)	1.50Ac	INTERSTATE HIGHWAY	90
NAD27		WATER		AREA (CALCULATED)	1.50Ac(c)	U.S. HIGHWAY	9
STATE OR COUNTY LINE		LAND HOOK		DIMENSION (FROM DEED)	16.5	NEW YORK STATE HIGHWAY	2
CITY,TOWN OR VILLAGE LINE		PATENT OR REALTY LOT LINE		DIMENSION (SCALED)	66(s)	COUNTY HIGHWAY	108
ROAD OR RAILROAD R/W		PATENT OR REALTY LOT NO.	36 OR (1)	COORDINATE-LOCATOR NO.(E800,000–N8000,000)		BLOCK LIMIT LINE	
EASEMENT R/W LINE		SECTION–BLOCK–LOT–NO.	001.00– 1 –100				

DATE OF MAP: 07–21–76

DATE OF REVISION: 11–01–14

400 0 400

SCALE: 1"=400'

N

INDEX TO ADJOINING MAP SECTIONS

012 00	013 00	014 00
022 00	023 00	
032 00		

TOWN OF SCHAGHTICOKE

RENSSELAER COUNTY, NEW YORK

E 745,000–N 1,481,000 (MODULE COORDINATE LOCATOR NUMBER)

NAD 83 NY STATE PLANE COORDINATE SYSTEM, EAST ZONE, US FEET

023.00 (SECTION NUMBER)

COPYRIGHT © 1976–2013 COUNTY OF RENSSELAER, N.Y.

REAL PROPERTY MAP

THE USE OF THIS MAP IS FOR REAL PROPERTY TAX ADMINISTRATION PURPOSES ONLY

PREPARED FOR	ORIGINALLY PREPARED BY	ORIGINALLY CONVERTED TO DIGITAL FORMAT BY
RENSSELAER COUNTY LEGISLATURE	COLE – LAYER – TRUMBLE CO. INC.	WIELER MAPPING, INC., A SEWALL DIVISION
TROY, NEW YORK	DAYTON, OHIO	HORSEHEADS, NEW YORK
		JANUARY, 2003

SPECIAL DISTRICTS

TYPE	SYMBOL	CODE	NAME
FIRE	— — F — —	FD031	HEMSTREET PARK FIRE
AMBULANCE	— — A — —	AS005	HOOSICK VALLEY AMBULANCE
LIGHT	— — L — —		
SCHOOL	— — SCH — —	384201 411000	HOOSICK VALLEY CENTRAL MECHANICVILLE C.S.D.
SEWER	— — S — —	SD038 SD041	SCHAGHTICOKE SEWER DISTRICT No. 1 SCHAGHTICOKE SEWER DISTRICT No. 3
WATER	— — W — —		

LEGEND

NAD83		PROPERTY LINE		AREA (FROM DEED)	1.50Ac	INTERSTATE HIGHWAY	90
NAD27		WATER		AREA (CALCULATED)	1.50Ac(c)	U.S. HIGHWAY	9
STATE OR COUNTY LINE		LAND HOOK	7	DIMENSION (FROM DEED)	16.5	NEW YORK STATE HIGHWAY	2
CITY,TOWN OR VILLAGE LINE		PATENT OR REALTY LOT LINE		DIMENSION (SCALED)	66(s)	COUNTY HIGHWAY	108
ROAD OR RAILROAD R/W		PATENT OR REALTY LOT NO.	36 OR (1)	COORDINATE-LOCATOR NO.(E800,000–N8000,000)		BLOCK LIMIT LINE	
EASEMENT R/W LINE		SECTION–BLOCK–LOT–NO.	001.00– 1 –100				

DATE OF MAP: 07–31–76

DATE OF REVISION: 05–06–15

400 0 400

SCALE: 1"=400'

N

INDEX TO ADJOINING MAP SECTIONS		
	020 00	021 00
	030 00	031 00
	040 00	041 00

TOWN OF SCHAGHTICOKE

RENSSELAER COUNTY, NEW YORK

E 709,000–N 1,473,000 (MODULE COORDINATE LOCATOR NUMBER)

NAD 83 NY STATE PLANE COORDINATE SYSTEM, EAST ZONE, US FEET

030.00 (SECTION NUMBER)

COPYRIGHT © 1976–2013 COUNTY OF RENSSELAER, N.Y.

REAL PROPERTY MAP

THE USE OF THIS MAP IS FOR REAL PROPERTY TAX ADMINISTRATION PURPOSES ONLY

PREPARED FOR
RENSSELAER COUNTY LEGISLATURE
TROY, NEW YORK

ORIGINALLY PREPARED BY
COLE – LAYER – TRUMBLE CO. INC. WEILER MAPPING, INC., A SWELL DIVISION
DAYTON, OHIO

ORIGINALLY CONVERTED TO DIGITAL FORMAT BY
HORSEHEADS, NEW YORK
JANUARY, 2003

SPECIAL DISTRICTS

TYPE	SYMBOL	CODE	NAME
FIRE	— F —	FD029 FD031	MELROSE FIRE PROTECTION DISTRICT No. 2 HEMSTREET PARK FIRE
AMBULANCE	— A —	AS005	HOOSICK VALLEY AMBULANCE
LIGHT	— L —		
SCHOOL	— SCH —	384201 411000	HOOSICK VALLEY CENTRAL MECHANICVILLE C.S.D.
SEWER	— S —		
WATER	— W —		

LEGEND

NAD83	PROPERTY LINE	AREA (FROM DEED)	1.50Ac	INTERSTATE HIGHWAY	90	DATE OF MAP:	08-03-76
NAD27	WATER	AREA (CALCULATED)	1.50Ac(c)	U.S. HIGHWAY	9	DATE OF REVISION:	05-19-15
STATE OR COUNTY LINE	LAND HOOK	DIMENSION (FROM DEED)	16.5	NEW YORK STATE HIGHWAY	2		
CITY,TOWN OR VILLAGE LINE	PATENT OR REALTY LOT LINE	DIMENSION (SCALED)	66(s)	COUNTY HIGHWAY	108		
ROAD OR RAILROAD R/W	PATENT OR REALTY LOT NO. 36 OR (1)	COORDINATE-LOCATOR NO.(E800,000–N8000,000)		BLOCK LIMIT LINE			
EASEMENT R/W LINE	SECTION-BLOCK-LOT-NO. 001.00– 1 –100						

SCALE: 1"=400'

INDEX TO ADJOINING MAP SECTIONS		
020 00	021 00	022 00
030 00	031 00	032 00
040 00	041 00	042 00

TOWN OF SCHAGHTICOKE

RENSSELAER COUNTY, NEW YORK

E 721,000–N 1,473,000 (MIDDLE COORDINATE LOCATOR NUMBER)

NAD 83 NY STATE PLANE COORDINATE SYSTEM, EAST ZONE, US FEET

031.00 (SECTION NUMBER)

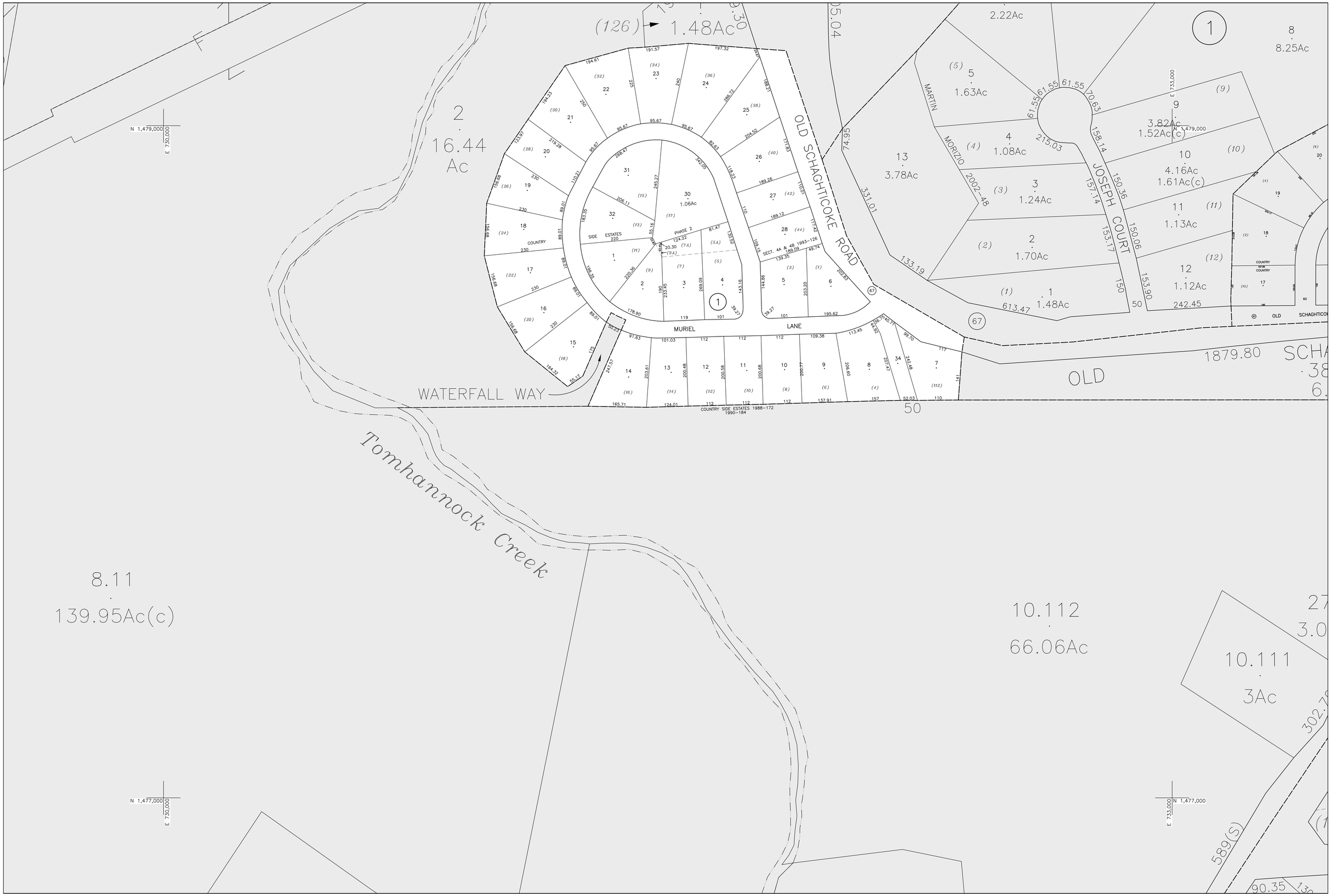

COPYRIGHT © 1976-2013 COUNTY OF RENSSELAER, N.Y.

REAL PROPERTY MAP
THE USE OF THIS MAP IS FOR REAL
PROPERTY TAX ADMINISTRATION PURPOSES ONLY

PREPARED FOR	ORIGINALLY PREPARED BY	ORIGINALLY CONVERTED TO DIGITAL FORMAT BY
RENSSELAER COUNTY LEGISLATURE	COLE – LAYER – TRUMBLE CO. INC.	WEILER MAPPING, INC., A SEWALL DIVISION
TROY, NEW YORK	DAYTON, OHIO	HORSEHEADS, NEW YORK
		JANUARY, 2003

SPECIAL DISTRICTS

TYPE	SYMBOL	CODE	NAME
FIRE	— — F — —	FD029	MELROSE FIRE
AMBULANCE	— — A — —	AS005	HOOSICK VALLEY AMBULANCE
LIGHT	— — L — —		
SCHOOL	— — SCH — —	384201	HOOSICK VALLEY CENTRAL
SEWER	— — S — —		
WATER	— — W — —		

LEGEND

NAD83	PROPERTY LINE	AREA	(FROM DEED)	1.50Ac	INTERSTATE HIGHWAY	90	DATE OF MAP: 11-06-90
NAD27	WATER	AREA	(CALCULATED)	1.50Ac(c)	U.S. HIGHWAY	9	DATE OF REVISION: 06-01-07
STATE OR COUNTY LINE	LAND HOOK	DIMENSION	(FROM DEED)	16.5	NEW YORK STATE HIGHWAY	2	100 0 100
CITY,TOWN OR VILLAGE LINE	PATENT OR REALTY LOT LINE	DIMENSION	(SCALED)	66(s)	COUNTY HIGHWAY	108	SCALE: 1"=100'
ROAD OR RAILROAD R/W	PATENT OR REALTY LOT NO. 36 OR (1)	COORDINATE-LOCATOR	NO.(E800,000-N8000,000)		BLOCK LIMIT LINE		
EASEMENT R/W LINE	SECTION-BLOCK-LOT-NO. 001.00- 1 -100						

N

INDEX TO ADJOINING MAP SECTIONS		
031 00	031 00	031 00
031 00	031 12	031 00
031 00	031 00	031 00

TOWN OF SCHAGHTICOKE

RENSSELAER COUNTY, NEW YORK

E 730,000-N 1,477,000 MODULE COORDINATE LOCATOR NUMBER

NAD 83 NY STATE PLANE COORDINATE SYSTEM, EAST ZONE, US FEET

031.12 SECTION NUMBER

COPYRIGHT © 1976–2013 COUNTY OF RENSSELAER, N.Y.

REAL PROPERTY MAP

THE USE OF THIS MAP IS FOR REAL PROPERTY TAX ADMINISTRATION PURPOSES ONLY

PREPARED FOR
RENSSELAER COUNTY LEGISLATURE
TROY, NEW YORK

ORIGINALLY PREPARED BY
COLE – LAYER – TRUMBLE CO. INC.
DAYTON, OHIO

ORIGINALLY CONVERTED TO DIGITAL FORMAT BY
WELLER MAPPING, INC., A SEWALL DIVISION
HORSEHEADS, NEW YORK
JANUARY, 2003

SPECIAL DISTRICTS

TYPE	SYMBOL	CODE	NAME
FIRE	— — F — —	FD029	MELROSE FIRE
AMBULANCE	— — A — —	AS005	HOOSICK VALLEY AMBULANCE
LIGHT	— — L — —		
SCHOOL	— — SCH — —	384201	HOOSICK VALLEY CENTRAL
SEWER	— — S — —		
WATER	— — W — —		

LEGEND

NAD83	PROPERTY LINE	AREA (FROM DEED) 1.50Ac	INTERSTATE HIGHWAY 90
NAD27	WATER	AREA (CALCULATED) 1.50Ac(c)	U.S. HIGHWAY 8
STATE OR COUNTY LINE	LAND HOOK	DIMENSION (FROM DEED) 16.5	NEW YORK STATE HIGHWAY 2
CITY,TOWN OR VILLAGE LINE	PATENT OR REALTY LOT LINE	DIMENSION (SCALED) 66(s)	COUNTY HIGHWAY 108
ROAD OR RAILROAD R/W	PATENT OR REALTY LOT NO. 36 OR (1)	COORDINATE-LOCATOR NO.(E800,000–N8000,000)	BLOCK LIMIT LINE
EASEMENT R/W LINE	SECTION-BLOCK-LOT-NO. 001.00– 1 –100		

DATE OF MAP: 07–28–76
DATE OF REVISION: 10–28–15

400 0 400
SCALE: 1"=400'

N

INDEX TO ADJOINING MAP SECTIONS

021 00	022 00	023 00
031 00	032 00	
041 00	042 00	

TOWN OF SCHAGHTICOKE

RENSSELAER COUNTY, NEW YORK

E 733,000–N 1,473,000 (MIDDLE COORDINATE LOCATOR NUMBER)

NAD 83 NY STATE PLANE COORDINATE SYSTEM, EAST ZONE, US FEET

032.00 (SECTION NUMBER)

COPYRIGHT © 1976–2013 COUNTY OF RENSSELAER, N.Y.

REAL PROPERTY MAP

THE USE OF THIS MAP IS FOR REAL PROPERTY TAX ADMINISTRATION PURPOSES ONLY

PREPARED FOR
RENSSELAER COUNTY LEGISLATURE
TROY, NEW YORK

ORIGINALLY PREPARED BY
COLE – LAYER – TRUMBLE CO. INC.
DAYTON, OHIO

ORIGINALLY CONVERTED TO DIGITAL FORMAT BY
WEBLER MAPPING, INC., A SEWALL DIVISION
HORSEHEADS, NEW YORK
JANUARY, 2003

SPECIAL DISTRICTS

TYPE	SYMBOL	CODE	NAME
FIRE	— —F— —	FD029	MELROSE FIRE
AMBULANCE	— —A— —	AS005	HOOSICK VALLEY AMBULANCE
LIGHT	— —L— —		
SCHOOL	— —SCH— —	384201	HOOSICK VALLEY CENTRAL
SEWER	— —S— —		
WATER	— —W— —		

LEGEND

NAD83
NAD27
STATE OR COUNTY LINE
CITY,TOWN OR VILLAGE LINE
ROAD OR RAILROAD R/W
EASEMENT R/W LINE
PROPERTY LINE
WATER
LAND HOOK
PATENT OR REALTY LOT LINE
PATENT OR REALTY LOT NO.
SECTION–BLOCK–LOT–NO. 001.00– 1 –100

AREA	(FROM DEED)	1.50Ac
AREA	(CALCULATED)	1.50Ac(c)
DIMENSION	(FROM DEED)	16.5
DIMENSION	(SCALED)	66(s)
COORDINATE–LOCATOR	NO.(E800,000–N8000,000)	

INTERSTATE HIGHWAY
U.S. HIGHWAY
NEW YORK STATE HIGHWAY
COUNTY HIGHWAY 108
BLOCK LIMIT LINE

DATE OF MAP: 05–13–02
DATE OF REVISION: 03–01–10

SCALE: 1"=200'

INDEX TO ADJOINING MAP SECTIONS

031 00	032 00	032 00
031 12	032 01	032 37
031 00	032 00	032 00

TOWN OF SCHAGHTICOKE

RENSSELAER COUNTY, NEW YORK

E 733,000–N 1,477,000 (MODULE COORDINATE LOCATOR NUMBER)

NAD 83 NY STATE PLANE COORDINATE SYSTEM, EAST ZONE, US FEET

032.01 (SECTION NUMBER)

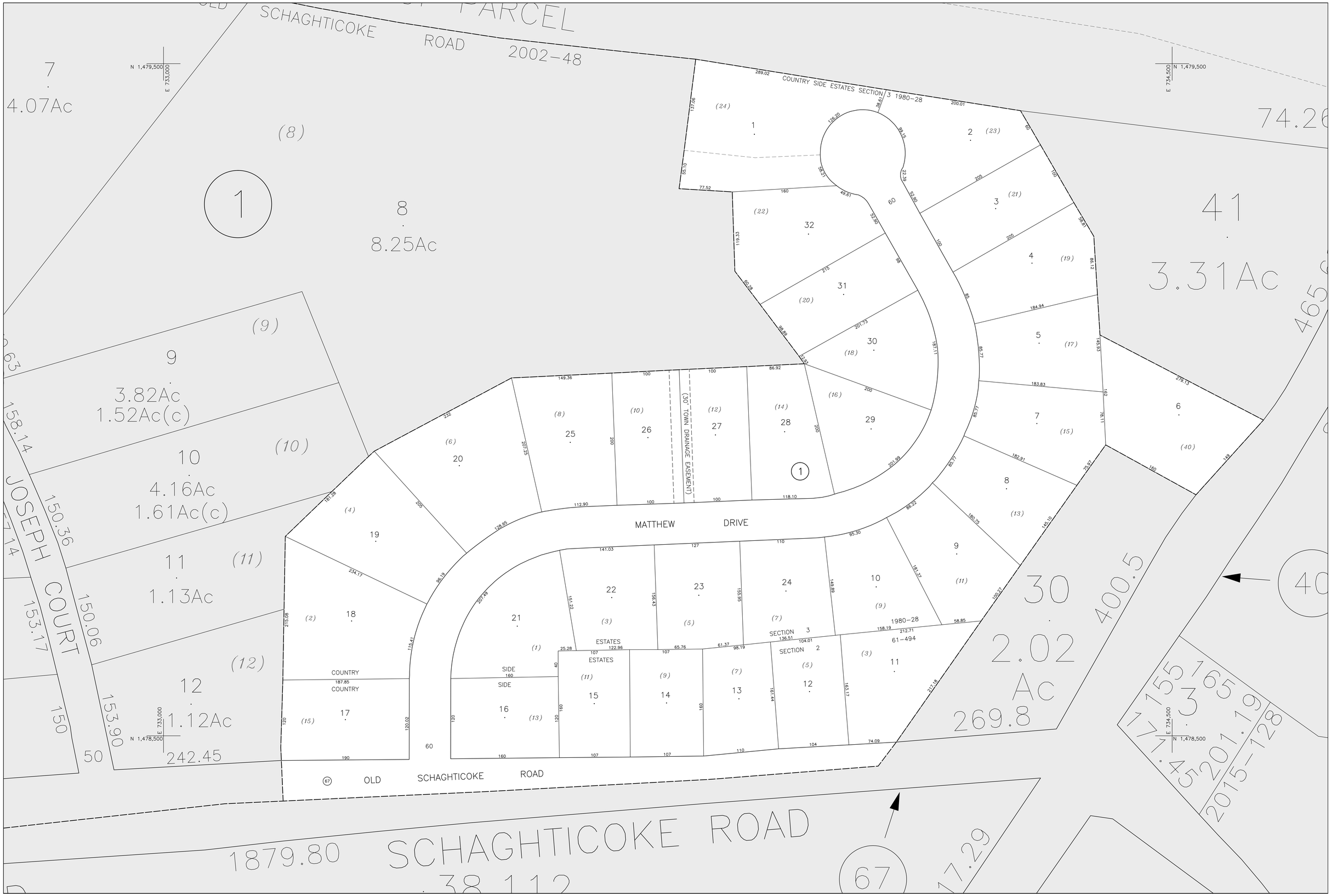

COPYRIGHT © 1976-2013 COUNTY OF RENSSELAER, N.Y.

REAL PROPERTY MAP
THE USE OF THIS MAP IS FOR REAL PROPERTY TAX ADMINISTRATION PURPOSES ONLY

PREPARED FOR
RENSSELAER COUNTY LEGISLATURE
TROY, NEW YORK

ORIGINALLY PREPARED BY
COLE - LAYER - TRUMBLE CO. INC.
DAYTON, OHIO

ORIGINALLY CONVERTED TO DIGITAL FORMAT BY
WEILER MAPPING, INC., A SEWALL DIVISION
HORSEHEADS, NEW YORK
JANUARY, 2003

SPECIAL DISTRICTS

TYPE	SYMBOL	CODE	NAME
FIRE	— — F — —	FD029	MELROSE FIRE
AMBULANCE	— — A — —	AS005	HOOSICK VALLEY AMBULANCE
LIGHT	— — L — —		
SCHOOL	— — SCH — —	384201	HOOSICK VALLEY CENTRAL
SEWER	— — S — —		
WATER	— — W — —		

LEGEND

NAD83
NAD27
STATE OR COUNTY LINE
CITY,TOWN OR VILLAGE LINE
ROAD OR RAILROAD R/W
EASEMENT R/W LINE
PROPERTY LINE
WATER
LAND HOOK
PATENT OR REALTY LOT LINE
PATENT OR REALTY LOT NO. (36) OR (1)
SECTION-BLOCK-LOT-NO. 001.00- 1 -100

AREA	(FROM DEED)	1.50Ac
AREA	(CALCULATED)	1.50Ac(c)
DIMENSION	(FROM DEED)	16.5
DIMENSION	(SCALED)	66(s)
COORDINATE-LOCATOR	NO.(E800,000-N8000,000)	

INTERSTATE HIGHWAY (90)
U.S. HIGHWAY (9)
NEW YORK STATE HIGHWAY (2)
COUNTY HIGHWAY 108
BLOCK LIMIT LINE

DATE OF MAP: 07-31-85
DATE OF REVISION: 06-01-13

50 0 50
SCALE: 1"=50'

N

INDEX TO ADJOINING MAP SECTIONS

031 00	032 00	032 00
031 00	032 37	032 00
031 00	032 00	032 00

TOWN OF SCHAGHTICOKE

RENSSELAER COUNTY, NEW YORK

E 733,000-N 1,478,000
MODULE COORDINATE LOCATOR NUMBER

NAD 83 NY STATE PLANE COORDINATE SYSTEM, EAST ZONE, US FEET

032.37
SECTION NUMBER

COPYRIGHT © 1976-2013 COUNTY OF RENSSELAER, N.Y.

REAL PROPERTY MAP

THE USE OF THIS MAP IS FOR REAL PROPERTY TAX ADMINISTRATION PURPOSES ONLY

PREPARED FOR	ORIGINALLY PREPARED BY	ORIGINALLY CONVERTED TO DIGITAL FORMAT BY
RENSSELAER COUNTY LEGISLATURE TROY, NEW YORK	COLE – LAYER – TRUMBLE CO. INC. WEILER MAPPING, INC., A SEWALL DIVISION DAYTON, OHIO	HORSEHEADS, NEW YORK JANUARY, 2003

SPECIAL DISTRICTS

TYPE	SYMBOL	CODE	NAME
FIRE	— — F — —	FD029 FD031	MELROSE FIRE HEMSTREET PARK FIRE
AMBULANCE	— — A — —	AS005	HOOSICK VALLEY AMBULANCE
LIGHT	— — L — —		
SCHOOL	— — SCH — —	384201 411000	HOOSICK VALLEY CENTRAL MECHANICVILLE C.S.D.
SEWER	— — S — —		
WATER	— — W — —		

LEGEND

NADB3	PROPERTY LINE	AREA (FROM DEED) 1.50Ac	INTERSTATE HIGHWAY 90
NAD27	WATER	AREA (CALCULATED) 1.50Ac(c)	U.S. HIGHWAY 81
STATE OR COUNTY LINE	LAND HOOK	DIMENSION (FROM DEED) 16.5	NEW YORK STATE HIGHWAY 2
CITY,TOWN OR VILLAGE LINE	PATENT OR REALTY LOT LINE	DIMENSION (SCALED) 66(s)	COUNTY HIGHWAY 108
ROAD OR RAILROAD R/W	PATENT OR REALTY LOT NO. 36 OR (1)	COORDINATE-LOCATOR NO.(E800,000-N8000,000)	BLOCK LIMIT LINE
EASEMENT R/W LINE	SECTION-BLOCK-LOT-NO. 001.00- 1 -100		

DATE OF MAP: 07-23-76

DATE OF REVISION: 11-01-14

400 0 400

SCALE: 1"=400'

N

INDEX TO ADJOINING MAP SECTIONS		
	030 00	031 00
	040 00	041 00
	050 00	051 00

TOWN OF SCHAGHTICOKE

RENSSELAER COUNTY, NEW YORK

E 709,000-N 1,465,000 (MODULE COORDINATE LOCATOR NUMBER)

NAD 83 NY STATE PLANE COORDINATE SYSTEM, EAST ZONE, US FEET

040.00 (SECTION NUMBER)

COPYRIGHT © 1976-2013 COUNTY OF RENSSELAER, N.Y.

REAL PROPERTY MAP

THE USE OF THIS MAP IS FOR REAL PROPERTY TAX ADMINISTRATION PURPOSES ONLY

PREPARED FOR	ORIGINALLY PREPARED BY	ORIGINALLY CONVERTED TO DIGITAL FORMAT BY
RENSSELAER COUNTY LEGISLATURE	COLE – LAYER – TRUMBLE CO. INC.	WEILER MAPPING, INC., A SEWALL DIVISION
TROY, NEW YORK	DAYTON, OHIO	HORSEHEADS, NEW YORK
		JANUARY, 2003

SPECIAL DISTRICTS

TYPE	SYMBOL	CODE	NAME
FIRE	— F —	FD029	MELROSE FIRE
		FD031	HEMSTREET PARK FIRE
AMBULANCE	— A —	A5005	HOOSICK VALLEY AMBULANCE
LIGHT	— L —		
SCHOOL	— SCH —	384201	HOOSICK VALLEY CENTRAL
		411000	MECHANICVILLE C.S.D.
SEWER	— S —		
WATER	— W —		

LEGEND

NAD83		PROPERTY LINE		AREA (FROM DEED)	1.50Ac	INTERSTATE HIGHWAY	90
NAD27		WATER		AREA (CALCULATED)	1.50Ac(c)	U.S. HIGHWAY	81
STATE OR COUNTY LINE		LAND HOOK		DIMENSION (FROM DEED)	16.5	NEW YORK STATE HIGHWAY	2
CITY,TOWN OR VILLAGE LINE		PATENT OR REALTY LOT LINE		DIMENSION (SCALED)	66(s)	COUNTY HIGHWAY	108
ROAD OR RAILROAD R/W		PATENT OR REALTY LOT NO.	36 OR (1)	COORDINATE-LOCATOR NO.	(E800,000-N8000,000)	BLOCK LIMIT LINE	
EASEMENT R/W LINE		SECTION-BLOCK-LOT-NO.	001.00- 1 -100				

DATE OF MAP: 07-30-76

DATE OF REVISION: 6-17-16

400 0 400

SCALE: 1"=400'

N

INDEX TO ADJOINING MAP SECTIONS		
030 00	031 00	032 00
040 00	041 00	042 00
050 00	051 00	052 00

TOWN OF SCHAGHTICOKE

RENSSELAER COUNTY, NEW YORK

E 721,000-N 1,465,000 (MODULE COORDINATE LOCATOR NUMBER)

NAD 83 NY STATE PLANE COORDINATE SYSTEM, EAST ZONE, US FEET

041.00 (SECTION NUMBER)

COPYRIGHT © 1976-2013 COUNTY OF RENSSELAER, N.Y.

REAL PROPERTY MAP

THE USE OF THIS MAP IS FOR REAL PROPERTY TAX ADMINISTRATION PURPOSES ONLY

PREPARED FOR	ORIGINALLY PREPARED BY	ORIGINALLY CONVERTED TO DIGITAL FORMAT BY
RENSSELAER COUNTY LEGISLATURE	COLE – LAYER – TRUMBLE CO. INC.	WEILER MAPPING, INC., A SEWALL DIVISION
TROY, NEW YORK	DAYTON, OHIO	HORSEHEADS, NEW YORK
		JANUARY, 2003

SPECIAL DISTRICTS

TYPE	SYMBOL	CODE	NAME
FIRE	— — F — —	FD029	MELROSE FIRE
		FD024	TOMHANNOCK FIRE
AMBULANCE	— — A — —	AS005	HOOSICK VALLEY AMBULANCE
LIGHT	— — L — —		
SCHOOL	— — SCH — —	384201	HOOSICK VALLEY CENTRAL
SEWER	— — S — —		
WATER	— — W — —		

LEGEND

NAD83		PROPERTY LINE		AREA (FROM DEED)	1.50Ac	INTERSTATE HIGHWAY	90
NAD27		WATER		AREA (CALCULATED)	1.50Ac(c)	U.S. HIGHWAY	9
STATE OR COUNTY LINE		LAND HOOK	7	DIMENSION (FROM DEED)	16.5	NEW YORK STATE HIGHWAY	2
CITY,TOWN OR VILLAGE LINE		PATENT OR REALTY LOT LINE		DIMENSION (SCALED)	66(s)	COUNTY HIGHWAY	108
ROAD OR RAILROAD R/W		PATENT OR REALTY LOT NO.	36 OR (1)	COORDINATE-LOCATOR NO.(E800,000-N8000,000)		BLOCK LIMIT LINE	
EASEMENT R/W LINE		SECTION-BLOCK-LOT-NO.	001.00- 1 -100				

DATE OF MAP: 07-29-76

DATE OF REVISION: 03-21-16

400 0 400

SCALE: 1"=400'

N

INDEX TO ADJOINING MAP SECTIONS		
031 00	032 00	
041 00	042 00	
051 00	052 00	

TOWN OF SCHAGHTICOKE

RENSSELAER COUNTY, NEW YORK

E 733,000-N 1,465,000 (MODULE COORDINATE LOCATOR NUMBER)

NAD 83 NY STATE PLANE COORDINATE SYSTEM, EAST ZONE, US FEET

042.00 (SECTION NUMBER)

COPYRIGHT © 1976-2013 COUNTY OF RENSSELAER, N.Y.

REAL PROPERTY MAP

THE USE OF THIS MAP IS FOR REAL PROPERTY TAX ADMINISTRATION PURPOSES ONLY

PREPARED FOR	ORIGINALLY PREPARED BY	ORIGINALLY CONVERTED TO DIGITAL FORMAT BY
RENSSELAER COUNTY LEGISLATURE	COLE – LAYER – TRUMBLE CO. INC.	WEILER MAPPING, INC., A SEWALL DIVISION
TROY, NEW YORK	DAYTON, OHIO	HORSEHEADS, NEW YORK
		JANUARY, 2003

SPECIAL DISTRICTS

TYPE	SYMBOL	CODE	NAME
FIRE	— F —	FD029	MELROSE FIRE
AMBULANCE	— A —	AS005	HOOSICK VALLEY AMBULANCE
LIGHT	— L —		
SCHOOL	— SCH —	384201 411000	HOOSICK VALLEY CENTRAL MECHANICVILLE C.S.D.
SEWER	— S —		
WATER	— W —		

LEGEND

NAD83	PROPERTY LINE	AREA (FROM DEED)	1.50Ac	INTERSTATE HIGHWAY	90
NAD27	WATER	AREA (CALCULATED)	1.50Ac(c)	U.S. HIGHWAY	81
STATE OR COUNTY LINE	LAND HOOK	DIMENSION (FROM DEED)	16.5	NEW YORK STATE HIGHWAY	2
CITY,TOWN OR VILLAGE LINE	PATENT OR REALTY LOT LINE	DIMENSION (SCALED)	66(s)	COUNTY HIGHWAY	108
ROAD OR RAILROAD R/W	PATENT OR REALTY LOT NO. 36 OR (1)	COORDINATE-LOCATOR NO.	(E800,000-N8000,000)	BLOCK LIMIT LINE	
EASEMENT R/W LINE	SECTION-BLOCK-LOT-NO. 001.00- 1 -100				

DATE OF MAP: 07-22-76

DATE OF REVISION: 6-17-15

400 0 400

SCALE: 1"=400'

N

INDEX TO ADJOINING MAP SECTIONS

	040 00	041 00
	050 00	051 00
	060 00	061 00

TOWN OF SCHAGHTICOKE

RENSSELAER COUNTY, NEW YORK

E 709,000-N 1,457,000 (MODULE COORDINATE LOCATOR NUMBER)

NAD 83 NY STATE PLANE COORDINATE SYSTEM, EAST ZONE, US FEET

050.00 (SECTION NUMBER)

COPYRIGHT © 1976-2013 COUNTY OF RENSSELAER, N.Y.

REAL PROPERTY MAP

THE USE OF THIS MAP IS FOR REAL PROPERTY TAX ADMINISTRATION PURPOSES ONLY

PREPARED FOR
RENSSELAER COUNTY LEGISLATURE
TROY, NEW YORK

ORIGINALLY PREPARED BY
COLE – LAYER – TRUMBLE CO. INC. WEILER MAPPING, INC., A SEWALL DIVISION
DAYTON, OHIO

ORIGINALLY CONVERTED TO DIGITAL FORMAT BY
HORSEHEADS, NEW YORK
JANUARY, 2003

SPECIAL DISTRICTS

TYPE	SYMBOL	CODE	NAME
FIRE	— — F — —	FD029	MELROSE FIRE
AMBULANCE	— — A — —	AS005	HOOSICK VALLEY AMBULANCE
LIGHT	— — * — —	LT015	MELROSE LIGHT
SCHOOL	— — SCH — —	384201 411000	HOOSICK VALLEY CENTRAL MECHANICVILLE C.S.D.
SEWER	— — S — —		
WATER	— — W — —		

LEGEND

NAD83	PROPERTY LINE	AREA (FROM DEED) 1.50Ac	INTERSTATE HIGHWAY 90
NAD27	WATER	AREA (CALCULATED) 1.50Ac(c)	U.S. HIGHWAY 9
STATE OR COUNTY LINE	LAND HOOK	DIMENSION (FROM DEED) 16.5	NEW YORK STATE HIGHWAY 2
CITY,TOWN OR VILLAGE LINE	PATENT OR REALTY LOT LINE	DIMENSION (SCALED) 66(s)	COUNTY HIGHWAY 108
ROAD OR RAILROAD R/W	PATENT OR REALTY LOT NO. 36 OR (1)	COORDINATE-LOCATOR NO.(E800,000-N8000,000)	BLOCK LIMIT LINE
EASEMENT R/W LINE	SECTION-BLOCK-LOT-NO. 001.00- 1 -100		

DATE OF MAP: 08-03-76
DATE OF REVISION: 05-25-16

SCALE: 1"=400'

N

INDEX TO ADJOINING MAP SECTIONS

040 00	041 00	042 00
050 00	051 00	052 00
060 00	061 00	062 00

TOWN OF SCHAGHTICOKE

RENSSELAER COUNTY, NEW YORK

E 721,000-N 1,457,000
MIDDLE COORDINATE LOCATOR NUMBER

NAD 83 NY STATE PLANE COORDINATE SYSTEM, EAST ZONE, US FEET

051.00
SECTION NUMBER

COPYRIGHT © 1976-2013 COUNTY OF RENSSELAER, N.Y.

REAL PROPERTY MAP

THE USE OF THIS MAP IS FOR REAL PROPERTY TAX ADMINISTRATION PURPOSES ONLY

PREPARED FOR
RENSSELAER COUNTY LEGISLATURE
TROY, NEW YORK

ORIGINALLY PREPARED BY
COLE – LAYER – TRUMBLE CO. INC. WEILER MAPPING, INC., A SEWALL DIVISION
DAYTON, OHIO

ORIGINALLY CONVERTED TO DIGITAL FORMAT BY
HORSEHEADS, NEW YORK
JANUARY, 2003

SPECIAL DISTRICTS

TYPE	SYMBOL	CODE	NAME
FIRE	— — F — —	FD029	MELROSE FIRE
AMBULANCE	— — A — —	AS005	HOOSICK VALLEY AMBULANCE
LIGHT	— — L — —	LT015	MELROSE LIGHT
SCHOOL	— — SCH — —	384201	HOOSICK VALLEY CENTRAL
SEWER	— — S — —		
WATER	— — W — —	WD034	MELROSE WATER DISTRICT 4B

LEGEND

NAD83
NAD27
STATE OR COUNTY LINE
CITY,TOWN OR VILLAGE LINE
ROAD OR RAILROAD R/W
EASEMENT R/W LINE
PROPERTY LINE
WATER
LAND HOOK
PATENT OR REALTY LOT LINE
PATENT OR REALTY LOT NO. 36 OR (1)
SECTION-BLOCK-LOT-NO. 001.00- 1 -100

AREA	(FROM DEED)	1.50Ac
AREA	(CALCULATED)	1.50Ac(c)
DIMENSION	(FROM DEED)	16.5
DIMENSION	(SCALED)	66(s)
COORDINATE-LOCATOR	NO.(E800,000-N8000,000)	

INTERSTATE HIGHWAY 90
U.S. HIGHWAY 9J
NEW YORK STATE HIGHWAY 2
COUNTY HIGHWAY 108
BLOCK LIMIT LINE

DATE OF MAP: 07-27-76
DATE OF REVISION: 03-01-10

200 0 200
SCALE: 1"=200'

N

INDEX TO ADJOINING MAP SECTIONS

040 00	041 00	041 00
050 00	051 00	051 02
050 00	051 03	051 04

TOWN OF SCHAGHTICOKE

RENSSELAER COUNTY, NEW YORK

E 721,000-N 1,461,000
MODULE COORDINATE LOCATOR NUMBER

NAD 83 NY STATE PLANE COORDINATE SYSTEM, EAST ZONE, US FEET

051.01
SECTION NUMBER

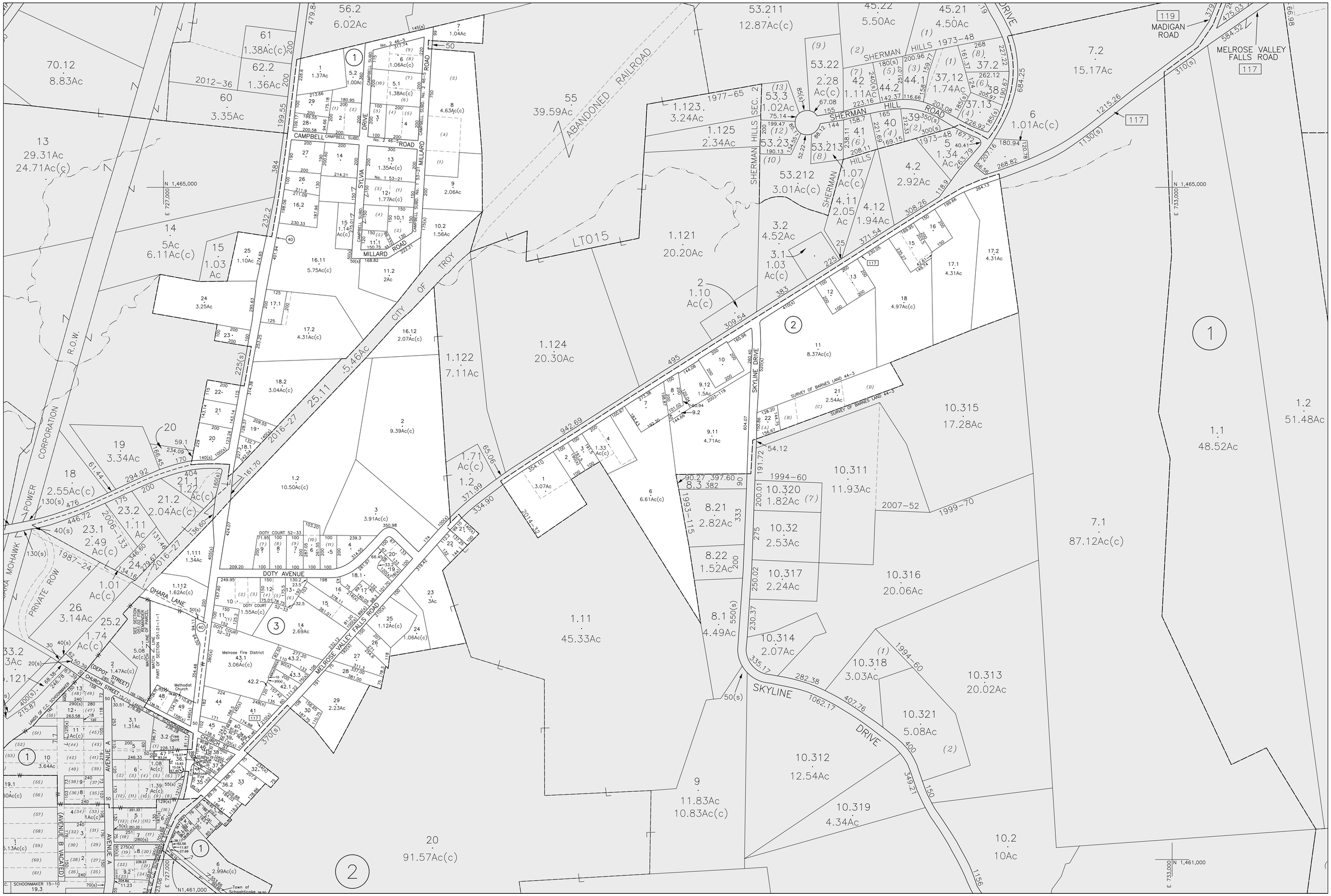

COPYRIGHT © 1976-2013 COUNTY OF RENSSELAER, N.Y.

REAL PROPERTY MAP
THE USE OF THIS MAP IS FOR REAL
PROPERTY TAX ADMINISTRATION PURPOSES ONLY

PREPARED FOR	ORIGINALLY PREPARED BY	ORIGINALLY CONVERTED TO DIGITAL FORMAT BY
RENSSELAER COUNTY LEGISLATURE	COLE – LAYER – TRUMBLE CO. INC.	WEILER MAPPING, INC., A SEWALL DIVISION
TROY, NEW YORK	DAYTON, OHIO	HORSEHEADS, NEW YORK
		JANUARY, 2003

SPECIAL DISTRICTS

TYPE	SYMBOL	CODE	NAME
FIRE	— F —	FD029	MELROSE FIRE
AMBULANCE	— A —	AS005	HOOSICK VALLEY AMBULANCE
LIGHT	— L —	LT015	MELROSE LIGHT
SCHOOL	— SCH —	384201	HOOSICK VALLEY CENTRAL
SEWER	— S —		
WATER	— W —		

LEGEND

NAD83
NAD27
STATE OR COUNTY LINE
CITY,TOWN OR VILLAGE LINE
ROAD OR RAILROAD R/W
EASEMENT R/W LINE
PROPERTY LINE
WATER
LAND HOOK
PATENT OR REALTY LOT LINE
PATENT OR REALTY LOT NO. 36 OR (1)
SECTION-BLOCK-LOT-NO. 001.00- 1 -100

AREA	(FROM DEED)	1.50Ac
AREA	(CALCULATED)	1.50Ac(c)
DIMENSION	(FROM DEED)	16.5
DIMENSION	(SCALED)	66(s)
COORDINATE-LOCATOR	NO.(E800,000-N8000,000)	

INTERSTATE HIGHWAY 90
U.S. HIGHWAY 9
NEW YORK STATE HIGHWAY 2
COUNTY HIGHWAY 108
BLOCK LIMIT LINE

DATE OF MAP: 07-28-76
DATE OF REVISION: 07-14-14

200 0 200
SCALE: 1"=200'

N

INDEX TO ADJOINING MAP SECTIONS

041 00	041 00	042 00
051 01	051 02	052 00
051 03	051 04	052 00

TOWN OF SCHAGHTICOKE

RENSSELAER COUNTY, NEW YORK

E 727,000-N 1,461,000
MODULE COORDINATE LOCATOR NUMBER

NAD 83 NY STATE PLANE COORDINATE SYSTEM, EAST ZONE, US FEET

051.02
SECTION NUMBER

COPYRIGHT © 1976–2013 COUNTY OF RENSSELAER, N.Y.

REAL PROPERTY MAP

THE USE OF THIS MAP IS FOR REAL PROPERTY TAX ADMINISTRATION PURPOSES ONLY

PREPARED FOR	ORIGINALLY PREPARED BY	ORIGINALLY CONVERTED TO DIGITAL FORMAT BY
RENSSELAER COUNTY LEGISLATURE	COLE – LAYER – TRUMBLE CO. INC.	WEILER MAPPING, INC., A SEWALL DIVISION
TROY, NEW YORK	DAYTON, OHIO	HORSEHEADS, NEW YORK
		JANUARY, 2003

SPECIAL DISTRICTS

TYPE	SYMBOL	CODE	NAME
FIRE	— — F — —	FD029	MELROSE FIRE
AMBULANCE	— — A — —	AS005	HOOSICK VALLEY AMBULANCE
LIGHT	— — L — —	LT015	MELROSE LIGHT
SCHOOL	— — SCH — —	384201	HOOSICK VALLEY CENTRAL
SEWER	— — S — —		
WATER	— — W — —	WD016	WATER DISTRICT No. 4

LEGEND

NAD83	PROPERTY LINE	AREA (FROM DEED) 1.50Ac	INTERSTATE HIGHWAY 90
NAD27	WATER	AREA (CALCULATED) 1.50Ac(c)	U.S. HIGHWAY 9
STATE OR COUNTY LINE	LAND HOOK	DIMENSION (FROM DEED) 16.5	NEW YORK STATE HIGHWAY 2
CITY,TOWN OR VILLAGE LINE	PATENT OR REALTY LOT LINE	DIMENSION (SCALED) 66(s)	COUNTY HIGHWAY 108
ROAD OR RAILROAD R/W	PATENT OR REALTY LOT NO. 36 OR (1)	COORDINATE–LOCATOR NO.(E800,000–N8000,000)	BLOCK LIMIT LINE
EASEMENT R/W LINE	SECTION–BLOCK–LOT–NO. 001.00– 1 –100		

DATE OF MAP: 07–27–76
DATE OF REVISION: 03–01–10

200 0 200
SCALE: 1"=200'

N

INDEX TO ADJOINING MAP SECTIONS

050 00	051 01	051 02
050 00	051 03	051 04
060 00	061 01	061 00

TOWN OF SCHAGHTICOKE

RENSSELAER COUNTY, NEW YORK

E 721,000–N 1,457,000
MODULE COORDINATE LOCATOR NUMBER

NAD 83 NY STATE PLANE COORDINATE SYSTEM, EAST ZONE, US FEET

051.03
SECTION NUMBER

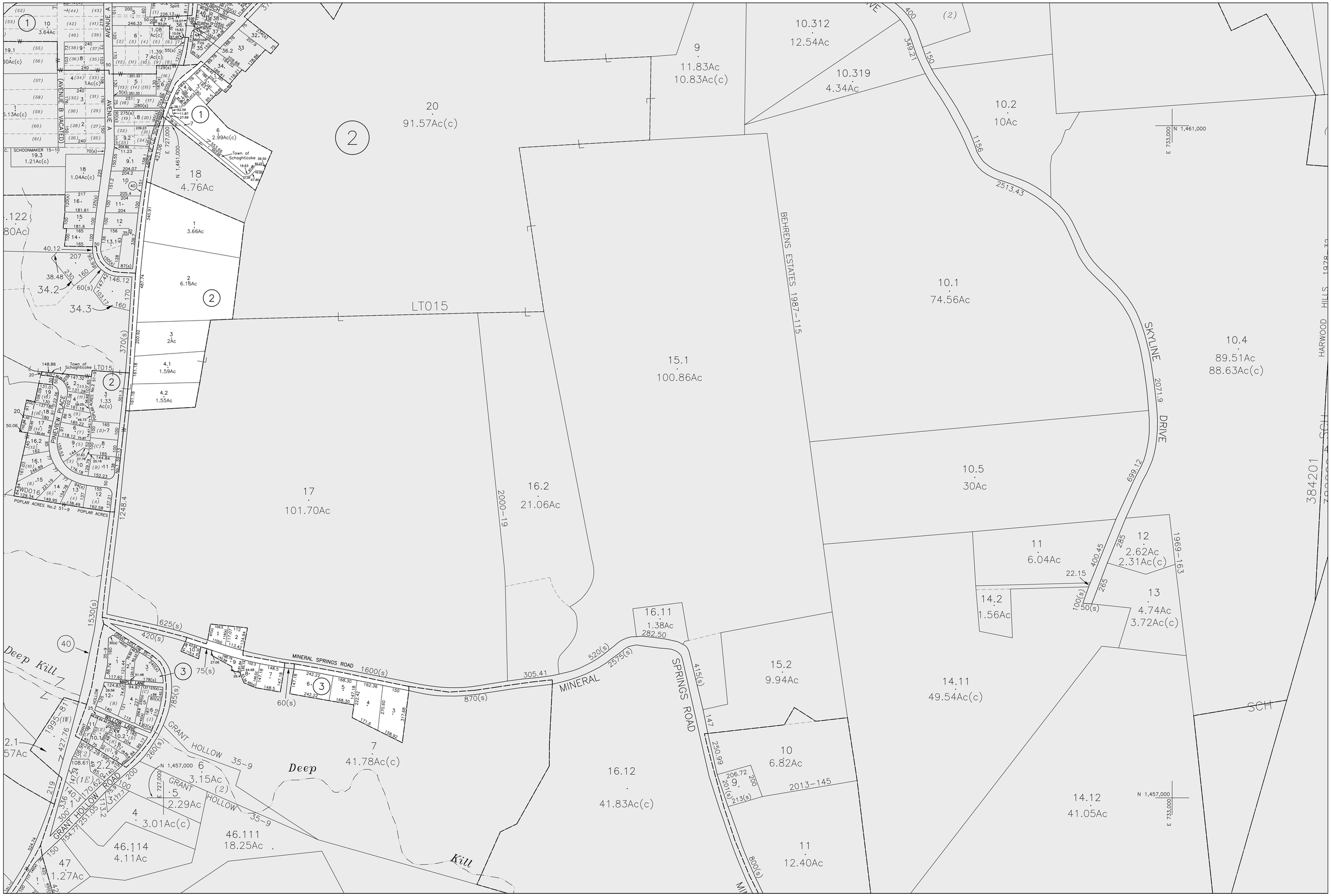

COPYRIGHT © 1976-2013 COUNTY OF RENSSELAER, N.Y.

REAL PROPERTY MAP

THE USE OF THIS MAP IS FOR REAL PROPERTY TAX ADMINISTRATION PURPOSES ONLY

PREPARED FOR	ORIGINALLY PREPARED BY	ORIGINALLY CONVERTED TO DIGITAL FORMAT BY
RENSSELAER COUNTY LEGISLATURE	COLE – LAYER – TRUMBLE CO. INC.	WEILER MAPPING, INC., A SEWALL DIVISION
TROY, NEW YORK	DAYTON, OHIO	HORSEHEADS, NEW YORK
		JANUARY, 2003

SPECIAL DISTRICTS

TYPE	SYMBOL	CODE	NAME
FIRE	F	FD029	MELROSE FIRE
AMBULANCE	A	AS005	HOOSICK VALLEY AMBULANCE
LIGHT	L	LT015	MELROSE LIGHT
SCHOOL	SCH	384201	HOOSICK VALLEY CENTRAL
SEWER	S		
WATER	W		

LEGEND

NAD83	PROPERTY LINE	AREA (FROM DEED)	1.50Ac	INTERSTATE HIGHWAY	90	DATE OF MAP:	07-27-76
NAD27	WATER	AREA (CALCULATED)	1.50Ac(c)	U.S. HIGHWAY	9	DATE OF REVISION:	03-01-10
STATE OR COUNTY LINE	LAND HOOK	DIMENSION (FROM DEED)	16.5	NEW YORK STATE HIGHWAY	2		
CITY,TOWN OR VILLAGE LINE	PATENT OR REALTY LOT LINE	DIMENSION (SCALED)	66(s)	COUNTY HIGHWAY	108		
ROAD OR RAILROAD R/W	PATENT OR REALTY LOT NO. 36 OR (1)	COORDINATE-LOCATOR NO.(E800,000-N8000,000)		BLOCK LIMIT LINE		SCALE:	1"=200'
EASEMENT R/W LINE	SECTION-BLOCK-LOT-NO. 001.00- 1 -100						

N

INDEX TO ADJOINING MAP SECTIONS		
051 01	051 02	052 00
051 03	051 04	052 00
061 00	061 00	062 00

TOWN OF SCHAGHTICOKE

RENSSELAER COUNTY, NEW YORK

E 727,000-N 1,457,000 (MIDDLE COORDINATE LOCATOR NUMBER)

NAD 83 NY STATE PLANE COORDINATE SYSTEM, EAST ZONE, US FEET

051.04 (SECTION NUMBER)

COPYRIGHT © 1976-2013 COUNTY OF RENSSELAER, N.Y.

REAL PROPERTY MAP
THE USE OF THIS MAP IS FOR REAL PROPERTY TAX ADMINISTRATION PURPOSES ONLY

PREPARED FOR
RENSSELAER COUNTY LEGISLATURE
TROY, NEW YORK

ORIGINALLY PREPARED BY
COLE - LAYER - TRUMBLE CO. INC. WEILER MAPPING, INC., A SEWALL DIVISION
DAYTON, OHIO

ORIGINALLY CONVERTED TO DIGITAL FORMAT BY
HORSEHEADS, NEW YORK
JANUARY, 2003

SPECIAL DISTRICTS

TYPE	SYMBOL	CODE	NAME
FIRE	— — F — —	FD029	MELROSE FIRE
AMBULANCE	— — A — —	AS005	HOOSICK VALLEY AMBULANCE
LIGHT	— — L — —		
SCHOOL	— — SCH — —	382201 384201	BRITTONKILL CENTRAL HOOSICK VALLEY CENTRAL
SEWER	— — S — —		
WATER	— — W — —		

LEGEND

NAD83		PROPERTY LINE		AREA (FROM DEED)	1.50Ac	INTERSTATE HIGHWAY	90
NAD27		WATER		AREA (CALCULATED)	1.50Ac(c)	U.S. HIGHWAY	9
STATE OR COUNTY LINE		LAND HOOK		DIMENSION (FROM DEED)	16.5	NEW YORK STATE HIGHWAY	2
CITY,TOWN OR VILLAGE LINE		PATENT OR REALTY LOT LINE		DIMENSION (SCALED)	66(s)	COUNTY HIGHWAY	108
ROAD OR RAILROAD R/W		PATENT OR REALTY LOT NO.	36 OR (1)	COORDINATE-LOCATOR NO.(E800,000-N8000,000)		BLOCK LIMIT LINE	
EASEMENT R/W LINE		SECTION-BLOCK-LOT-NO.	001.00- 1 -100				

DATE OF MAP: 7-28-76
DATE OF REVISION: 10-6-15

400 0 400
SCALE: 1"=400'

N

INDEX TO ADJOINING MAP SECTIONS		
041 00	042 00	
051 00	052 00	
061 00		

TOWN OF SCHAGHTICOKE

RENSSELAER COUNTY, NEW YORK

E 733,000-N 1,457,000 (MODULE COORDINATE LOCATOR NUMBER)

NAD 83 NY STATE PLANE COORDINATE SYSTEM, EAST ZONE, US FEET

052.00 (SECTION NUMBER)

COPYRIGHT © 1976-2013 COUNTY OF RENSSELAER, N.Y.

REAL PROPERTY MAP

THE USE OF THIS MAP IS FOR REAL PROPERTY TAX ADMINISTRATION PURPOSES ONLY

PREPARED FOR
RENSSELAER COUNTY LEGISLATURE
TROY, NEW YORK

ORIGINALLY PREPARED BY
COLE – LAYER – TRUMBLE CO. INC.
DAYTON, OHIO

ORIGINALLY CONVERTED TO DIGITAL FORMAT BY
WEBLER MAPPING, INC., A SEWALL DIVISION
HORSEHEADS, NEW YORK
JANUARY, 2003

SPECIAL DISTRICTS

TYPE	SYMBOL	CODE	NAME
FIRE	— — F — —	FD029 FD006 FD032	MELROSE FIRE SARATOGA FIRE PLEASANTDALE FIRE
AMBULANCE	— — A — —	AS005	HOOSICK VALLEY AMBULANCE
LIGHT	— — L — —		
SCHOOL	— — SCH — —	381701 411000	LANSINGBURG C.S.D. MECHANICVILLE C.S.D.
SEWER	— — S — —	SD001	COUNTY SEWER DISTRICT No. 1
WATER	— — W — —		

LEGEND

NAD83		PROPERTY LINE		AREA (FROM DEED)	1.50Ac	INTERSTATE HIGHWAY	90
NAD27		WATER		AREA (CALCULATED)	1.50Ac(c)	U.S. HIGHWAY	9
STATE OR COUNTY LINE		LAND HOOK		DIMENSION (FROM DEED)	16.5	NEW YORK STATE HIGHWAY	2
CITY,TOWN OR VILLAGE LINE		PATENT OR REALTY LOT LINE		DIMENSION (SCALED)	66(s)	COUNTY HIGHWAY	108
ROAD OR RAILROAD R/W		PATENT OR REALTY LOT NO.	36 OR (1)	COORDINATE-LOCATOR NO.	(E800,000-N8000,000)	BLOCK LIMIT LINE	
EASEMENT R/W LINE		SECTION-BLOCK-LOT-NO.	001.00- 1 -100				

DATE OF MAP: 07-26-76
DATE OF REVISION: 06-01-13

400 0 400
SCALE: 1"=400'

N

INDEX TO ADJOINING MAP SECTIONS

	050 00	051 00
060 00	061 00	
	070 00	071 00

TOWN OF SCHAGHTICOKE

RENSSELAER COUNTY, NEW YORK

E 709,000-N 1,449,000
MODULE COORDINATE LOCATOR NUMBER

NAD 83 NY STATE PLANE COORDINATE SYSTEM, EAST ZONE, US FEET

060.00
SECTION NUMBER

COPYRIGHT © 1976–2013 COUNTY OF RENSSELAER, N.Y.

REAL PROPERTY MAP
THE USE OF THIS MAP IS FOR REAL PROPERTY TAX ADMINISTRATION PURPOSES ONLY

PREPARED FOR
RENSSELAER COUNTY LEGISLATURE
TROY, NEW YORK

ORIGINALLY PREPARED BY
COLE – LAYER – TRUMBLE CO. INC. WEILER MAPPING, INC., A SEWALL DIVISION
DAYTON, OHIO

ORIGINALLY CONVERTED TO DIGITAL FORMAT BY
HORSEHEADS, NEW YORK
JANUARY, 2003

SPECIAL DISTRICTS

TYPE	SYMBOL	CODE	NAME
FIRE	— — F — —	FD006 FD029 FD032	SPTGLETOWN FIRE MELROSE FIRE PITTSTOWN FIRE
AMBULANCE	— — A — —	AS005	HOOSICK VALLEY AMBULANCE
LIGHT	— — L — —		
SCHOOL	— — SCH — —	381701 384201< 384202	LANSINGBURG C.S.D. BRITTONKILL C.S.D. HOOSICK VALLEY CENTRAL MECHANICVILLE C.S.D.
SEWER	— — S — —	SD001	COUNTY SEWER DISTRICT No. 1
WATER	— — W — —		

LEGEND

NAD83	PROPERTY LINE	AREA (FROM DEED) 1.50Ac	INTERSTATE HIGHWAY 90
NAD27	WATER	AREA (CALCULATED) 1.50Ac(c)	U.S. HIGHWAY 9
STATE OR COUNTY LINE	LAND HOOK	DIMENSION (FROM DEED) 16.5	NEW YORK STATE HIGHWAY 2
CITY,TOWN OR VILLAGE LINE	PATENT OR REALTY LOT LINE	DIMENSION (SCALED) 66(s)	COUNTY HIGHWAY 108
ROAD OR RAILROAD R/W	PATENT OR REALTY LOT NO. 36 OR (1)	COORDINATE-LOCATOR NO.(E800,000–N8000,000)	BLOCK LIMIT LINE
EASEMENT R/W LINE	SECTION–BLOCK–LOT–NO. 001.00– 1 –100		

DATE OF MAP: 08-03-76
DATE OF REVISION: 05-25-16
SCALE: 1"=400'

INDEX TO ADJOINING MAP SECTIONS

050 00	051 00
060 00	061 00
070 00	071 00

TOWN OF SCHAGHTICOKE

RENSSELAER COUNTY, NEW YORK

E 721,000–N 1,449,000 (MODULE COORDINATE LOCATOR NUMBER)

NAD 83 NY STATE PLANE COORDINATE SYSTEM, EAST ZONE, US FEET

061.00 (SECTION NUMBER)

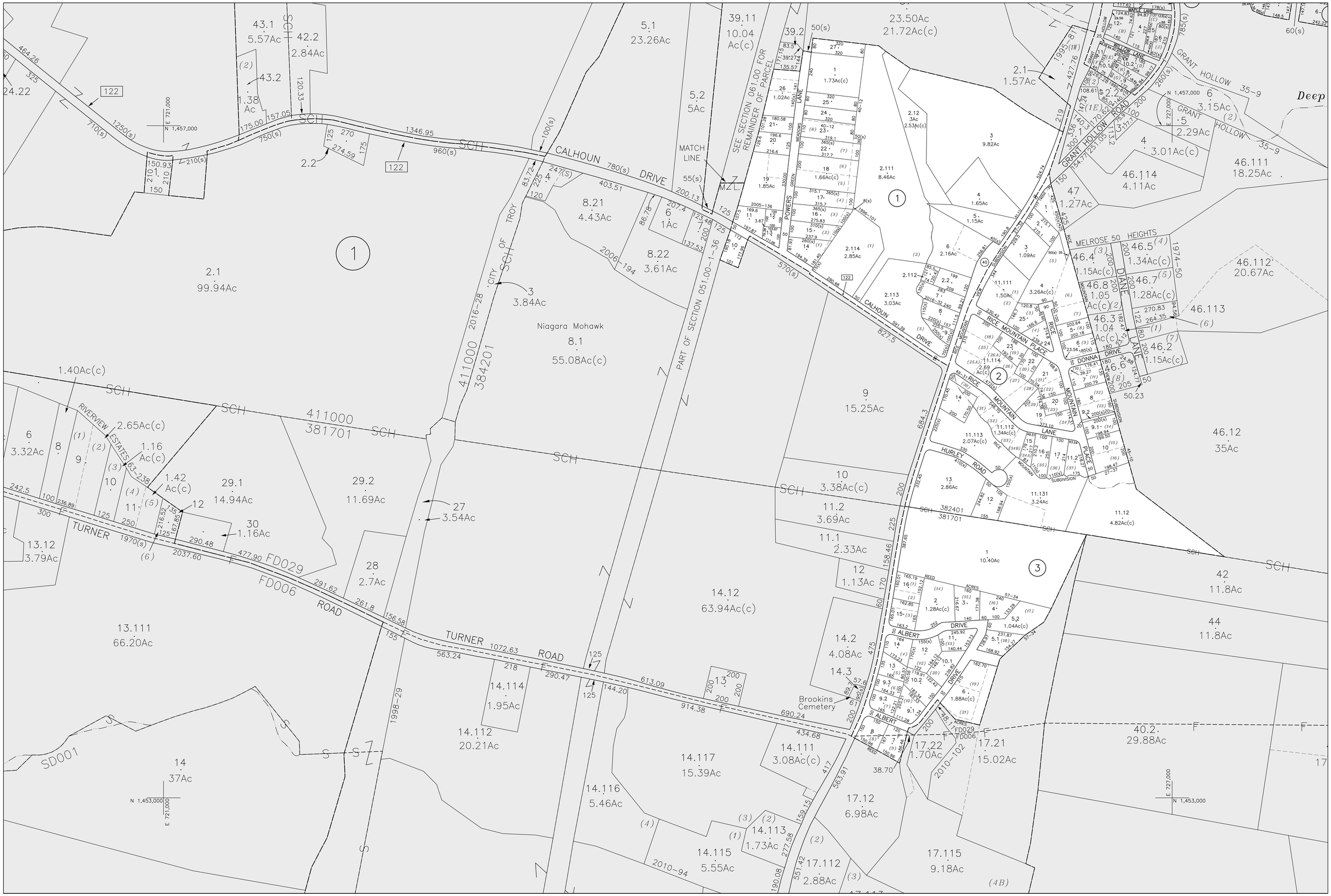

COPYRIGHT © 1976–2013 COUNTY OF RENSSELAER, N.Y.

REAL PROPERTY MAP

THE USE OF THIS MAP IS FOR REAL PROPERTY TAX ADMINISTRATION PURPOSES ONLY

PREPARED FOR	ORIGINALLY PREPARED BY	ORIGINALLY CONVERTED TO DIGITAL FORMAT BY
RENSSELAER COUNTY LEGISLATURE	COLE – LAYER – TRUMBLE CO. INC.	WEILER MAPPING, INC., A SEWALL DIVISION
TROY, NEW YORK	DAYTON, OHIO	HORSEHEADS, NEW YORK
		JANUARY, 2003

SPECIAL DISTRICTS

TYPE	SYMBOL	CODE	NAME
FIRE	— — + — —	FD006	SPEIGLETOWN FIRE
		FD029	MELROSE FIRE
AMBULANCE	— — + — —	AS005	HOOSICK VALLEY AMBULANCE
LIGHT	— — + — —		
SCHOOL	— — SCH — —	381701	LANSINGBURG C.S.D.
		384201	HOOSICK VALLEY CENTRAL
SEWER	— — S — —		
WATER	— — W — —		

LEGEND

NAD83		PROPERTY LINE		AREA (FROM DEED)	1.50Ac	INTERSTATE HIGHWAY	90
NAD27		WATER		AREA (CALCULATED)	1.50Ac(c)	U.S. HIGHWAY	9
STATE OR COUNTY LINE		LAND HOOK		DIMENSION (FROM DEED)	16.5	NEW YORK STATE HIGHWAY	2
CITY,TOWN OR VILLAGE LINE		PATENT OR REALTY LOT LINE		DIMENSION (SCALED)	66(s)	COUNTY HIGHWAY	108
ROAD OR RAILROAD R/W		PATENT OR REALTY LOT NO.	36 OR (1)	COORDINATE-LOCATOR NO.(E800,000–N8000,000)		BLOCK LIMIT LINE	
EASEMENT R/W LINE		SECTION-BLOCK-LOT-NO.	001.00– 1 –100				

DATE OF MAP: 07-27-76

DATE OF REVISION: 12-01-13

200 0 200

SCALE: 1"=200'

N

INDEX TO ADJOINING MAP SECTIONS		
050 00	051 03	051 04
060 00	061 01	061 00
060 00	061 00	061 00

TOWN OF SCHAGHTICOKE

RENSSELAER COUNTY, NEW YORK

E 721,000–N 1,453,000 (MODULE COORDINATE LOCATOR NUMBER)

NAD 83 NY STATE PLANE COORDINATE SYSTEM, EAST ZONE, US FEET

061.01 (SECTION NUMBER)

COPYRIGHT © 1976–2013 COUNTY OF RENSSELAER, N.Y.

REAL PROPERTY MAP

THE USE OF THIS MAP IS FOR REAL PROPERTY TAX ADMINISTRATION PURPOSES ONLY

PREPARED FOR	ORIGINALLY PREPARED BY	ORIGINALLY CONVERTED TO DIGITAL FORMAT BY
RENSSELAER COUNTY LEGISLATURE	COLE – LAYER – TRUMBLE CO. INC.	WEILER MAPPING, INC., A SEWALL DIVISION
TROY, NEW YORK	DAYTON, OHIO	HORSEHEADS, NEW YORK
		JANUARY, 2003

SPECIAL DISTRICTS

TYPE	SYMBOL	CODE	NAME
FIRE	— — F — —	FD006	SPEIGLETOWN FIRE
		FD032	PLEASANTDALE FIRE
AMBULANCE	— — A — —	AS005	HOOSICK VALLEY AMBULANCE
LIGHT	— — L — —	LT017	PLEASANTDALE LIGHT
SCHOOL	— — SCH — —	381701	LANSINGBURG C.S.D.
SEWER	— — S — —	SD022	COUNTY SEWER DISTRICT No. 2
		SD038	SCHAGHTICOKE SEWER DISTRICT No. 1
WATER	— — W — —		

LEGEND

NAD83
NAD27
STATE OR COUNTY LINE
CITY,TOWN OR VILLAGE LINE
ROAD OR RAILROAD R/W
EASEMENT R/W LINE
PROPERTY LINE
WATER
LAND HOOK
PATENT OR REALTY LOT LINE
PATENT OR REALTY LOT NO. 36 OR (1)
SECTION–BLOCK–LOT–NO. 001.00– 1 –100

AREA	(FROM DEED)	1.50Ac
AREA	(CALCULATED)	1.50Ac(c)
DIMENSION	(FROM DEED)	16.5
DIMENSION	(SCALED)	66(s)
COORDINATE–LOCATOR	NO.(E800,000–N8000,000)	

INTERSTATE HIGHWAY 90
U.S. HIGHWAY 9
NEW YORK STATE HIGHWAY 2
COUNTY HIGHWAY 108
BLOCK LIMIT LINE

DATE OF MAP: 08–02–76
DATE OF REVISION: 7–30–15

400 0 400
SCALE: 1"=400'

N

INDEX TO ADJOINING MAP SECTIONS		
	060 00	061 00
	070 00	071 00

TOWN OF SCHAGHTICOKE

RENSSELAER COUNTY, NEW YORK

E 709,000–N 1,441,000 (MODULE COORDINATE LOCATOR NUMBER)

NAD 83 NY STATE PLANE COORDINATE SYSTEM, EAST ZONE, US FEET

070.00 SECTION NUMBER

COPYRIGHT © 1976-2013 COUNTY OF RENSSELAER, N.Y.

REAL PROPERTY MAP
THE USE OF THIS MAP IS FOR REAL
PROPERTY TAX ADMINISTRATION PURPOSES ONLY

PREPARED FOR	ORIGINALLY PREPARED BY	ORIGINALLY CONVERTED TO DIGITAL FORMAT BY
RENSSELAER COUNTY LEGISLATURE	COLE – LAYER – TRUMBLE CO. INC. WEIDLER MAPPING, INC., A SEWALL DIVISION	HORSEHEADS, NEW YORK
TROY, NEW YORK	DAYTON, OHIO	JANUARY, 2003

SPECIAL DISTRICTS

TYPE	SYMBOL	CODE	NAME
FIRE	— F —	FD032	PLEASANTDALE FIRE
AMBULANCE	— A —	AS005	HOOSICK VALLEY AMBULANCE
LIGHT	— L —	LT017	PLEASANTDALE LIGHT
SCHOOL	— SCH —	381701	LANSINGBURG C.S.D.
SEWER	— S —	SD001 SD022 SD038	COUNTY SEWER DISTRICT No. 1 COUNTY SEWER DISTRICT No. 2 SCHAGHTICOKE SEWER DISTRICT No. 1
WATER	— W —		

LEGEND

NAD83	PROPERTY LINE	AREA (FROM DEED)	1.50Ac	INTERSTATE HIGHWAY	90	DATE OF MAP:	07-31-76
NAD27	WATER	AREA (CALCULATED)	1.50Ac(c)	U.S. HIGHWAY	9	DATE OF REVISION:	6-27-16
STATE OR COUNTY LINE	LAND HOOK	DIMENSION (FROM DEED)	16.5	NEW YORK STATE HIGHWAY	2		
CITY,TOWN OR VILLAGE LINE	PATENT OR REALTY LOT LINE	DIMENSION (SCALED)	66(s)	COUNTY HIGHWAY	108		
ROAD OR RAILROAD R/W	PATENT OR REALTY LOT NO. 36 OR (1)	COORDINATE-LOCATOR NO.(E800,000-N8000,000)		BLOCK LIMIT LINE			
EASEMENT R/W LINE	SECTION-BLOCK-LOT-NO. 001.00- 1 -100						

SCALE: 1"=100'

N

INDEX TO ADJOINING MAP SECTIONS		
070 00	070 00	070 00
070 00	070 11	070 12
070 00	070 15	070 16

TOWN OF SCHAGHTICOKE

RENSSELAER COUNTY, NEW YORK

E 715,000-N 1,445,000 (MODULE COORDINATE LOCATOR NUMBER)

NAD 83 NY STATE PLANE COORDINATE SYSTEM, EAST ZONE, US FEET

070.11 (SECTION NUMBER)

COPYRIGHT © 1976-2013 COUNTY OF RENSSELAER, N.Y.

REAL PROPERTY MAP

THE USE OF THIS MAP IS FOR REAL PROPERTY TAX ADMINISTRATION PURPOSES ONLY

PREPARED FOR	ORIGINALLY PREPARED BY	ORIGINALLY CONVERTED TO DIGITAL FORMAT BY
RENSSELAER COUNTY LEGISLATURE	COLE – LAYER – TRUMBLE CO. INC. WEILER MAPPING, INC., A SEWALL DIVISION	HORSEHEADS, NEW YORK
TROY, NEW YORK	DAYTON, OHIO	JANUARY, 2003

SPECIAL DISTRICTS

TYPE	SYMBOL	CODE	NAME
FIRE	— F —	FD006	SPEGLETOWN FIRE
		FD032	PLEASANTDALE FIRE
AMBULANCE	— A —	AS005	HOOSICK VALLEY AMBULANCE
LIGHT	— L —	LT017	PLEASANTDALE LIGHT
SCHOOL	— SCH —	381701	LANSINGBURG C.S.D.
SEWER	— S —	SD001	COUNTY SEWER DISTRICT No. 1
		SD022	COUNTY SEWER DISTRICT No. 2
		SD038	SCHAGHTICOKE SEWER DISTRICT No. 1
WATER	— W —		

LEGEND

NAD83
NAD27
STATE OR COUNTY LINE
CITY,TOWN OR VILLAGE LINE
ROAD OR RAILROAD R/W
EASEMENT R/W LINE
PROPERTY LINE
WATER
LAND HOOK
PATENT OR REALTY LOT LINE
PATENT OR REALTY LOT NO. 36 OR (1)
SECTION-BLOCK-LOT-NO. 001.00- 1 -100

AREA	(FROM DEED)	1.50Ac
AREA	(CALCULATED)	1.50Ac(c)
DIMENSION	(FROM DEED)	16.5
DIMENSION	(SCALED)	66(s)
COORDINATE-LOCATOR	NO.(E800,000-N8000,000)	

INTERSTATE HIGHWAY 90
U.S. HIGHWAY 9
NEW YORK STATE HIGHWAY 2
COUNTY HIGHWAY 108
BLOCK LIMIT LINE

DATE OF MAP: 07-30-76
DATE OF REVISION: 11-15-14

100 0 100
SCALE: 1"=100'

N

INDEX TO ADJOINING MAP SECTIONS		
060 00	060 00	071 01
070 11	070 12	071 09
070 15	070 16	071 13

TOWN OF SCHAGHTICOKE

RENSSELAER COUNTY, NEW YORK

E 718,000-N 1,445,000 (MODULE COORDINATE LOCATOR NUMBER)

NAD 83 NY STATE PLANE COORDINATE SYSTEM, EAST ZONE, US FEET

070.12 (SECTION NUMBER)

COPYRIGHT © 1976–2013 COUNTY OF RENSSELAER, N.Y.

REAL PROPERTY MAP

THE USE OF THIS MAP IS FOR REAL PROPERTY TAX ADMINISTRATION PURPOSES ONLY

PREPARED FOR	ORIGINALLY PREPARED BY	ORIGINALLY CONVERTED TO DIGITAL FORMAT BY
RENSSELAER COUNTY LEGISLATURE	COLE – LAYER – TRUMBLE CO. INC.	WEILER MAPPING, INC., A SEWALL DIVISION
TROY, NEW YORK	DAYTON, OHIO	HORSEHEADS, NEW YORK
		JANUARY, 2003

SPECIAL DISTRICTS

TYPE	SYMBOL	CODE	NAME
FIRE	— — F — —	FD032	PLEASANTDALE FIRE
AMBULANCE	— — A — —	AS005	HOOSICK VALLEY AMBULANCE
LIGHT	— — L — —	LT017	PLEASANTDALE LIGHT
SCHOOL	— — SCH — —	381701	LANSINGBURG C.S.D.
SEWER	— — S — —	SD001 SD022 SD038	COUNTY SEWER DISTRICT No. 1 COUNTY SEWER DISTRICT No. 2 SCHAGHTICOKE SEWER DISTRICT No. 1
WATER	— — W — —		

LEGEND

NAD83		PROPERTY LINE		AREA (FROM DEED)	1.50Ac	INTERSTATE HIGHWAY	90
NAD27		WATER		AREA (CALCULATED)	1.50Ac(c)	U.S. HIGHWAY	9
STATE OR COUNTY LINE		LAND HOOK		DIMENSION (FROM DEED)	16.5	NEW YORK STATE HIGHWAY	2
CITY,TOWN OR VILLAGE LINE		PATENT OR REALTY LOT LINE		DIMENSION (SCALED)	66(s)	COUNTY HIGHWAY	108
ROAD OR RAILROAD R/W		PATENT OR REALTY LOT NO.	36 OR (1)	COORDINATE-LOCATOR NO.(E800,000–N8000,000)		BLOCK LIMIT LINE	
EASEMENT R/W LINE		SECTION–BLOCK–LOT–NO.	001.00– 1 –100				

DATE OF MAP: 07–28–76

DATE OF REVISION: 3–18–16

SCALE: 1"=100'

N

INDEX TO ADJOINING MAP SECTIONS		
070 00	070 11	070 12
070 56	070 15	070 16
070 00	070 00	070 75

TOWN OF SCHAGHTICOKE

RENSSELAER COUNTY, NEW YORK

E 715,000–N 1,443,000 (MODULE COORDINATE LOCATOR NUMBER)

NAD 83 NY STATE PLANE COORDINATE SYSTEM, EAST ZONE, US FEET

070.15 (SECTION NUMBER)

COPYRIGHT © 1976–2013 COUNTY OF RENSSELAER, N.Y.

REAL PROPERTY MAP
THE USE OF THIS MAP IS FOR REAL PROPERTY TAX ADMINISTRATION PURPOSES ONLY

PREPARED FOR
RENSSELAER COUNTY LEGISLATURE
TROY, NEW YORK

ORIGINALLY PREPARED BY
COLE – LAYER – TRUMBLE CO. INC.
DAYTON, OHIO

ORIGINALLY CONVERTED TO DIGITAL FORMAT BY
WEILER MAPPING, INC., A SEWALL DIVISION
HORSEHEADS, NEW YORK
JANUARY, 2003

SPECIAL DISTRICTS

TYPE	SYMBOL	CODE	NAME
FIRE	— — F — —	FD006	SPEIGLETOWN FIRE
AMBULANCE	— — A — —	A5005	HOOSICK VALLEY AMBULANCE
LIGHT	— — L — —	LT017	PLEASANTDALE LIGHT
SCHOOL	— — SCH — —	381701	LANSINGBURG C.S.D.
SEWER	— — S — —	SD001	COUNTY SEWER DISTRICT No. 1
WATER	— — W — —		

LEGEND

NAD83
NAD27
STATE OR COUNTY LINE
CITY,TOWN OR VILLAGE LINE
ROAD OR RAILROAD R/W
EASEMENT R/W LINE
PROPERTY LINE
WATER
LAND HOOK
PATENT OR REALTY LOT LINE
PATENT OR REALTY LOT NO. (36) OR (1)
SECTION–BLOCK–LOT–NO. 001.00– 1 –100

AREA	(FROM DEED)	1.50Ac
AREA	(CALCULATED)	1.50Ac(c)
DIMENSION	(FROM DEED)	16.5
DIMENSION	(SCALED)	66(s)
COORDINATE–LOCATOR	NO.(E800,000–N8000,000)	

INTERSTATE HIGHWAY (90)
U.S. HIGHWAY (9)
NEW YORK STATE HIGHWAY (2)
COUNTY HIGHWAY 108
BLOCK LIMIT LINE

DATE OF MAP: 07–31–76
DATE OF REVISION: 02–03–14

100 0 100
SCALE: 1"=100'

N

INDEX TO ADJOINING MAP SECTIONS

070 11	070 12	071 09
070 15	070 16	071 13
070 00	070 00	071 00

TOWN OF SCHAGHTICOKE

RENSSELAER COUNTY, NEW YORK

E 718,000–N 1,443,000
MODULE COORDINATE LOCATOR NUMBER

NAD 83 NY STATE PLANE COORDINATE SYSTEM, EAST ZONE, US FEET

070.16
SECTION NUMBER

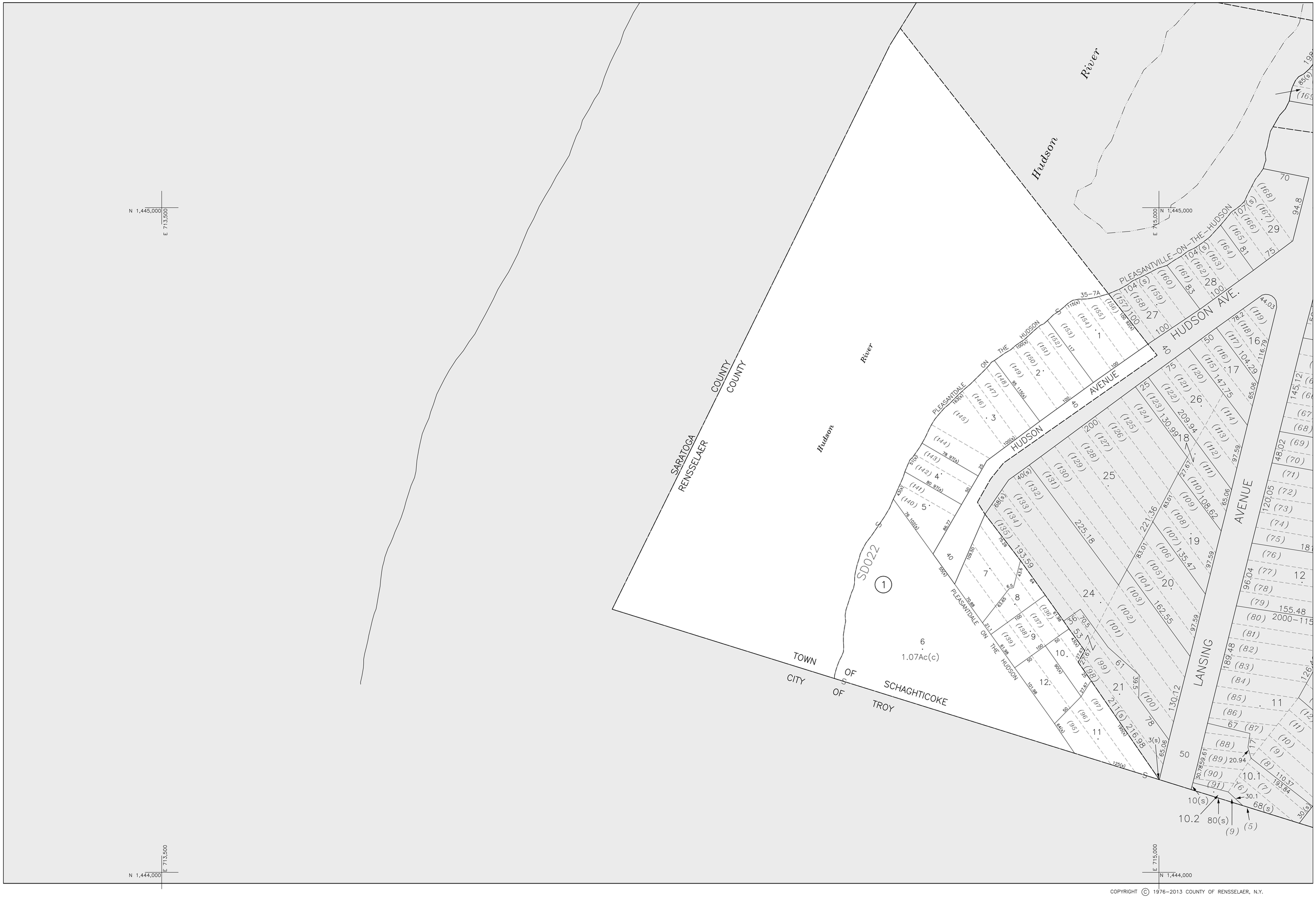

COPYRIGHT © 1976–2013 COUNTY OF RENSSELAER, N.Y.

REAL PROPERTY MAP

THE USE OF THIS MAP IS FOR REAL PROPERTY TAX ADMINISTRATION PURPOSES ONLY

PREPARED FOR	ORIGINALLY PREPARED BY	ORIGINALLY CONVERTED TO DIGITAL FORMAT BY
RENSSELAER COUNTY LEGISLATURE TROY, NEW YORK	COLE – LAYER – TRUMBLE CO. INC. DAYTON, OHIO	WEILER MAPPING, INC., A SEWALL DIVISION HORSEHEADS, NEW YORK JANUARY, 2003

SPECIAL DISTRICTS

TYPE	SYMBOL	CODE	NAME
FIRE	— — F — —	FD032	PLEASANTDALE FIRE
AMBULANCE	— — A — —	AS005	HOOSICK VALLEY AMBULANCE
LIGHT	— — L — —	LT017	PLEASANTDALE LIGHT
SCHOOL	— — SCH — —	381701	LANSINGBURG C.S.D.
SEWER	— — S — —	SD001 SD022 SD038	COUNTY SEWER DISTRICT No. 1 COUNTY SEWER DISTRICT No. 2 SCHAGHTICOKE SEWER DISTRICT No. 1
WATER	— — W — —		

LEGEND

NAD83
NAD27
STATE OR COUNTY LINE
CITY,TOWN OR VILLAGE LINE
ROAD OR RAILROAD R/W
EASEMENT R/W LINE
PROPERTY LINE
WATER
LAND HOOK
PATENT OR REALTY LOT LINE
PATENT OR REALTY LOT NO. 36 OR (1)
SECTION–BLOCK–LOT–NO. 001.00– 1 –100

AREA	(FROM DEED)	1.50Ac
AREA	(CALCULATED)	1.50Ac(c)
DIMENSION	(FROM DEED)	16.5
DIMENSION	(SCALED)	66(s)
COORDINATE–LOCATOR	NO.(E800,000–N8000,000)	

INTERSTATE HIGHWAY 90
U.S. HIGHWAY 9J
NEW YORK STATE HIGHWAY 2
COUNTY HIGHWAY 108
BLOCK LIMIT LINE

DATE OF MAP: 01–05–77
DATE OF REVISION: 11–15–14

50 0 50
SCALE: 1"=50'

N

INDEX TO ADJOINING MAP SECTIONS

		070 15
	070 56	070 15

TOWN OF SCHAGHTICOKE

RENSSELAER COUNTY, NEW YORK

E 713,500–N 1,444,000 (MODULE COORDINATE LOCATOR NUMBER)

NAD 83 NY STATE PLANE COORDINATE SYSTEM, EAST ZONE, US FEET

070.56 (SECTION NUMBER)

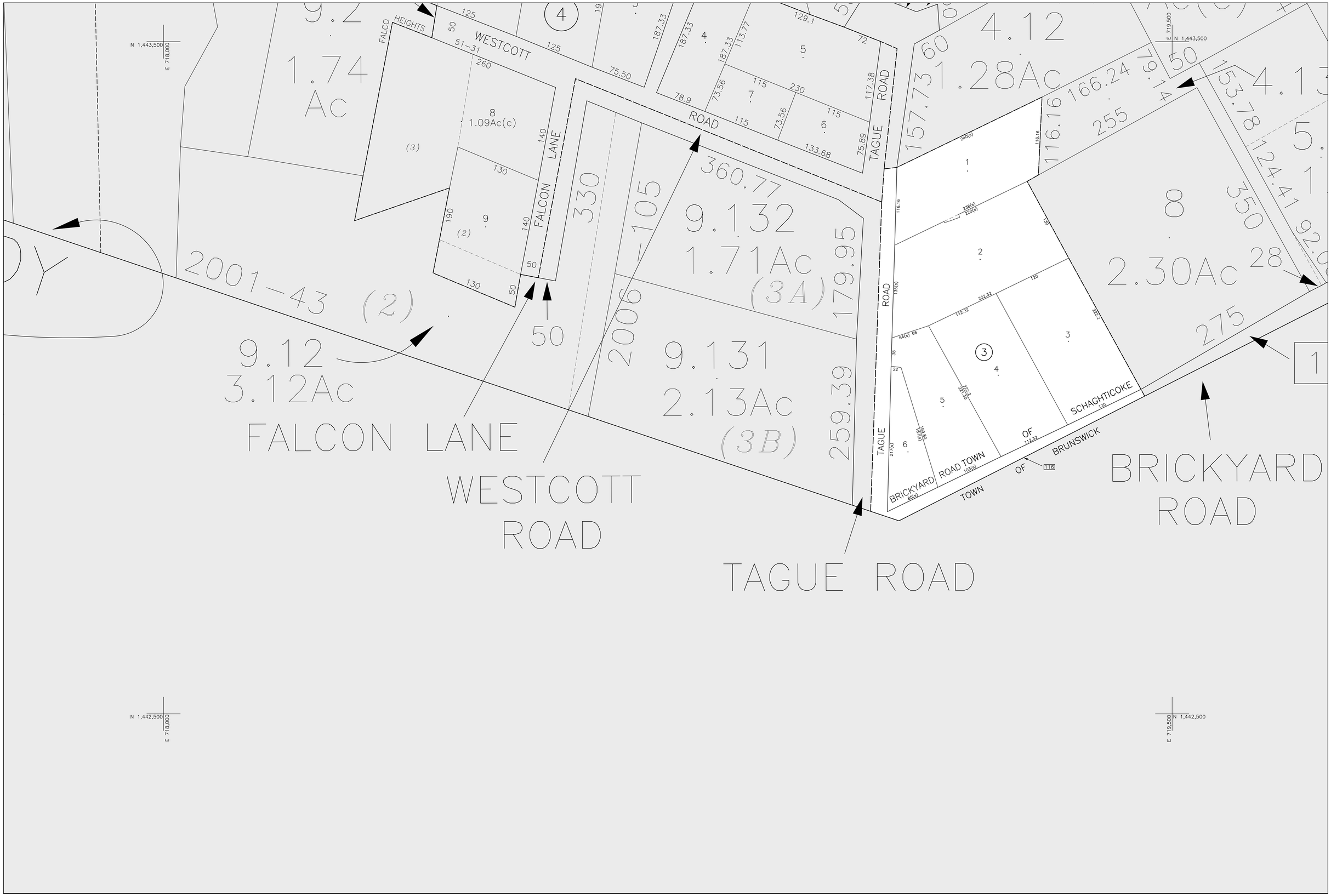

COPYRIGHT © 1976-2013 COUNTY OF RENSSELAER, N.Y.

REAL PROPERTY MAP
THE USE OF THIS MAP IS FOR REAL
PROPERTY TAX ADMINISTRATION PURPOSES ONLY

PREPARED FOR
RENSSELAER COUNTY LEGISLATURE
TROY, NEW YORK

ORIGINALLY PREPARED BY
COLE – LAYER – TRUMBLE CO. INC. WEILER MAPPING, INC., A SEWALL DIVISION
DAYTON, OHIO

ORIGINALLY CONVERTED TO DIGITAL FORMAT BY
HORSEHEADS, NEW YORK
JANUARY, 2003

SPECIAL DISTRICTS

TYPE	SYMBOL	CODE	NAME
FIRE	— — F — —	FD006	SPEIGLETOWN FIRE
AMBULANCE	— — A — —	AS005	HOOSICK VALLEY AMBULANCE
LIGHT	— — L — —		
SCHOOL	— — SCH — —	381701	LANSINGBURG C.S.D.
SEWER	— — S — —	SD001	COUNTY SEWER DISTRICT No. 1
WATER	— — W — —		

LEGEND

NAD83		PROPERTY LINE		AREA (FROM DEED)	1.50Ac	INTERSTATE HIGHWAY	90
NAD27		WATER		AREA (CALCULATED)	1.50Ac(c)	U.S. HIGHWAY	81
STATE OR COUNTY LINE		LAND HOOK		DIMENSION (FROM DEED)	16.5	NEW YORK STATE HIGHWAY	2
CITY,TOWN OR VILLAGE LINE		PATENT OR REALTY LOT LINE		DIMENSION (SCALED)	66(s)	COUNTY HIGHWAY	108
ROAD OR RAILROAD R/W		PATENT OR REALTY LOT NO.	36 OR (1)	COORDINATE-LOCATOR NO.(E800,000-N8000,000)		BLOCK LIMIT LINE	
EASEMENT R/W LINE		SECTION-BLOCK-LOT-NO.	001.00- 1 -100				

DATE OF MAP: 07-28-76
DATE OF REVISION: 11-20-14

50 0 50
SCALE: 1"=50'

N

INDEX TO ADJOINING MAP SECTIONS

070 15	070 16	070 00
	070 75	

TOWN OF SCHAGHTICOKE

RENSSELAER COUNTY, NEW YORK

E 718,000-N 1,442,000
MODULE COORDINATE LOCATOR NUMBER

NAD 83 NY STATE PLANE COORDINATE SYSTEM, EAST ZONE, US FEET

070.75
SECTION NUMBER

COPYRIGHT © 1976–2013 COUNTY OF RENSSELAER, N.Y.

REAL PROPERTY MAP

THE USE OF THIS MAP IS FOR REAL PROPERTY TAX ADMINISTRATION PURPOSES ONLY

PREPARED FOR
RENSSELAER COUNTY LEGISLATURE
TROY, NEW YORK

ORIGINALLY PREPARED BY
COLE – LAYER – TRUMBLE CO. INC. WEILER MAPPING, INC., A SEWALL DIVISION
DAYTON, OHIO

ORIGINALLY CONVERTED TO DIGITAL FORMAT BY
HORSEHEADS, NEW YORK
JANUARY, 2003

SPECIAL DISTRICTS

TYPE	SYMBOL	CODE	NAME
FIRE	— — F — —	FD006 FD032	SPEIGLETOWN FIRE PLEASANTDALE FIRE
AMBULANCE	— — A — —	AS005	HOOSICK VALLEY AMBULANCE
LIGHT	— — L — —		
SCHOOL	— — SCH — —	381701 382202	LANSINGBURG C.S.D. BRITTONKILL CENTRAL
SEWER	— — S — —	SD001	COUNTY SEWER DISTRICT No. 1
WATER	— — W — —		

LEGEND

NAD83		PROPERTY LINE		AREA (FROM DEED)	1.50Ac	INTERSTATE HIGHWAY	90
NAD27		WATER		AREA (CALCULATED)	1.50Ac(c)	U.S. HIGHWAY	9
STATE OR COUNTY LINE		LAND HOOK		DIMENSION (FROM DEED)	16.5	NEW YORK STATE HIGHWAY	2
CITY,TOWN OR VILLAGE LINE		PATENT OR REALTY LOT LINE		DIMENSION (SCALED)	66(s)	COUNTY HIGHWAY	108
ROAD OR RAILROAD R/W		PATENT OR REALTY LOT NO.	36 OR (1)	COORDINATE-LOCATOR NO.(E800,000–N8000,000)		BLOCK LIMIT LINE	
EASEMENT R/W LINE		SECTION–BLOCK–LOT–NO.	001.00– 1 –100				

DATE OF MAP: 08–02–76
DATE OF REVISION: 8–5–15

400 0 400
SCALE: 1"=400'

N

INDEX TO ADJOINING MAP SECTIONS		
060 00	061 00	
070 00	071 00	

TOWN OF SCHAGHTICOKE

RENSSELAER COUNTY, NEW YORK

E 721,000–N 1,441,000 (MODULE COORDINATE LOCATOR NUMBER)

NAD 83 NY STATE PLANE COORDINATE SYSTEM, EAST ZONE, US FEET

071.00 (SECTION NUMBER)

COPYRIGHT © 1976–2013 COUNTY OF RENSSELAER, N.Y.

REAL PROPERTY MAP
THE USE OF THIS MAP IS FOR REAL PROPERTY TAX ADMINISTRATION PURPOSES ONLY

PREPARED FOR
RENSSELAER COUNTY LEGISLATURE
TROY, NEW YORK

ORIGINALLY PREPARED BY
COLE – LAYER – TRUMBLE CO. INC. WEILER MAPPING, INC., A SEWALL DIVISION
DAYTON, OHIO

ORIGINALLY CONVERTED TO DIGITAL FORMAT BY
HORSEHEADS, NEW YORK
JANUARY, 2003

SPECIAL DISTRICTS

TYPE	SYMBOL	CODE	NAME
FIRE	— F —	FD006	SPEIGLETOWN FIRE
		FD032	PLEASANTDALE FIRE
AMBULANCE	— A —	AS005	HOOSICK VALLEY AMBULANCE
LIGHT	— E —		
SCHOOL	— SCH —	381701	LANSINGBURG C.S.D.
SEWER	— S —	SD001	COUNTY SEWER DISTRICT No. 1
WATER	— W —	WD029	FOREST RIDGE WATER DISTRICT

LEGEND

NAD83
NAD27
STATE OR COUNTY LINE
CITY,TOWN OR VILLAGE LINE
ROAD OR RAILROAD R/W
EASEMENT R/W LINE
PROPERTY LINE
WATER
LAND HOOK
PATENT OR REALTY LOT LINE
PATENT OR REALTY LOT NO. (36) OR (1)
SECTION–BLOCK–LOT–NO. 001.00– 1 –100

AREA	(FROM DEED)	1.50Ac
AREA	(CALCULATED)	1.50Ac(c)
DIMENSION	(FROM DEED)	16.5
DIMENSION	(SCALED)	66(s)
COORDINATE–LOCATOR	NO.(E800,000–N8000,000)	

INTERSTATE HIGHWAY (90)
U.S. HIGHWAY (9)
NEW YORK STATE HIGHWAY (2)
COUNTY HIGHWAY 108
BLOCK LIMIT LINE

DATE OF MAP: 08–02–76
DATE OF REVISION: 06–01–12

200 0 200
SCALE: 1"=200'

N

INDEX TO ADJOINING MAP SECTIONS

060 00	061 00	061 00
070 00	071 01	071 00
070 16	071 13	071 00

TOWN OF SCHAGHTICOKE

RENSSELAER COUNTY, NEW YORK

E 721,000–N 1,445,000 MIDDLE COORDINATE LOCATOR NUMBER

NAD 83 NY STATE PLANE COORDINATE SYSTEM, EAST ZONE, US FEET

071.01 SECTION NUMBER

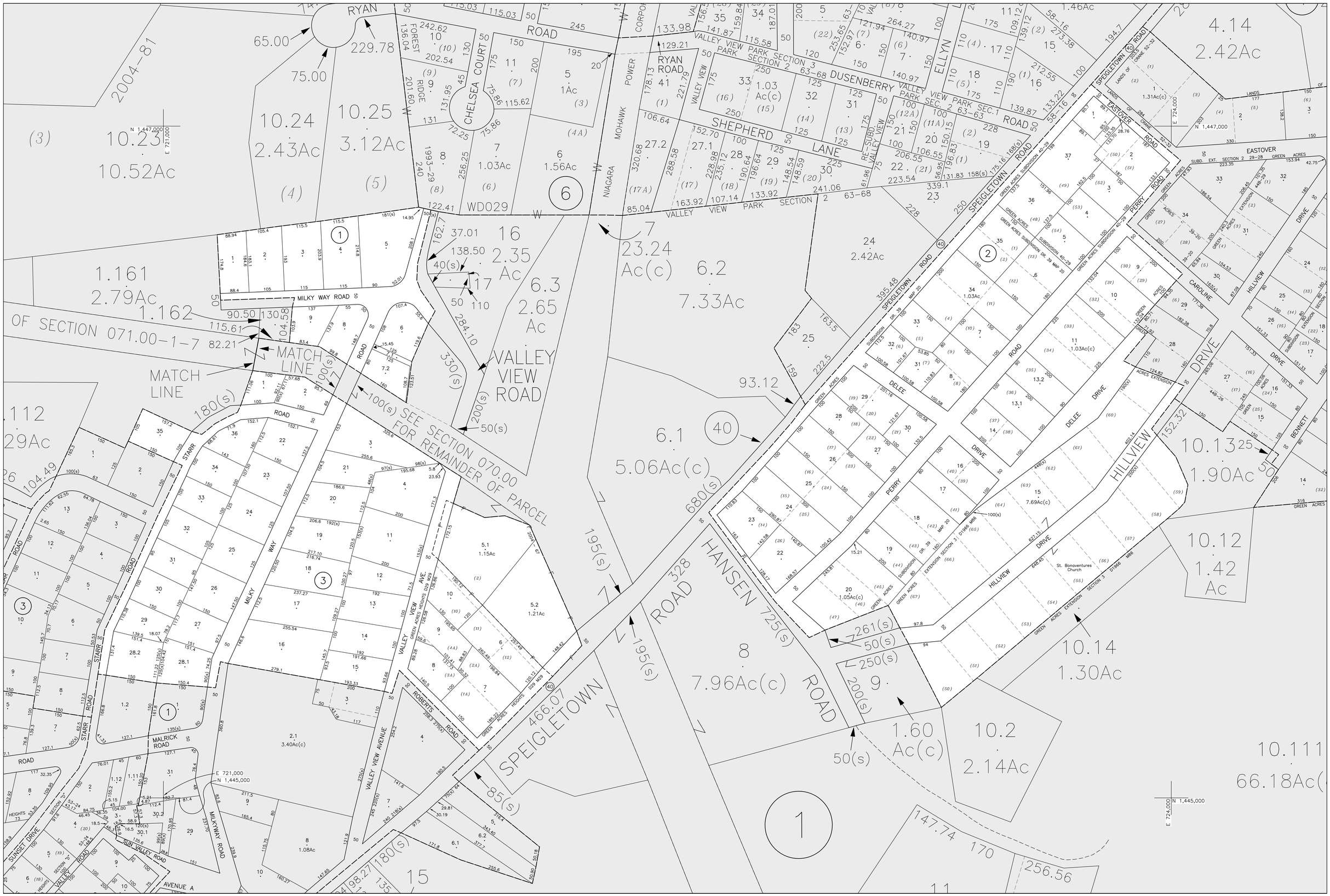

COPYRIGHT © 1976-2013 COUNTY OF RENSSELAER, N.Y.

REAL PROPERTY MAP

THE USE OF THIS MAP IS FOR REAL PROPERTY TAX ADMINISTRATION PURPOSES ONLY

PREPARED FOR	ORIGINALLY PREPARED BY	ORIGINALLY CONVERTED TO DIGITAL FORMAT BY
RENSSELAER COUNTY LEGISLATURE	COLE – LAYER – TRUMBLE CO. INC.	WEILER MAPPING, INC., A SEWALL DIVISION
TROY, NEW YORK	DAYTON, OHIO	HORSEHEADS, NEW YORK
		JANUARY, 2003

SPECIAL DISTRICTS

TYPE	SYMBOL	CODE	NAME
FIRE	— — F — —	FD006 FD032	SPEIGLETOWN FIRE PLEASANTDALE FIRE
AMBULANCE	— — A — —	AS005	HOOSICK VALLEY AMBULANCE
LIGHT	— — L — —		
SCHOOL	— — SCH — —	381701	LANSINGBURG C.S.D.
SEWER	— — S — —		
WATER	— — W — —		

LEGEND

NAD83		PROPERTY LINE		AREA (FROM DEED)	1.50Ac	INTERSTATE HIGHWAY	90
NAD27		WATER		AREA (CALCULATED)	1.50Ac(c)	U.S. HIGHWAY	81
STATE OR COUNTY LINE		LAND HOOK	7	DIMENSION (FROM DEED)	16.5	NEW YORK STATE HIGHWAY	2
CITY,TOWN OR VILLAGE LINE		PATENT OR REALTY LOT LINE		DIMENSION (SCALED)	66(s)	COUNTY HIGHWAY	108
ROAD OR RAILROAD R/W		PATENT OR REALTY LOT NO.	36 OR (1)	COORDINATE-LOCATOR NO.	(E800,000-N8000,000)	BLOCK LIMIT LINE	
EASEMENT R/W LINE		SECTION-BLOCK-LOT-NO.	001.00- 1 -100				

DATE OF MAP: 07-29-76

DATE OF REVISION: 12-01-09

100 0 100

SCALE: 1"=100'

N

INDEX TO ADJOINING MAP SECTIONS		
070 00	071 01	071 01
070 12	070 09	071 10
070 16	071 13	071 00

TOWN OF SCHAGHTICOKE

RENSSELAER COUNTY, NEW YORK

E 721,000-N 1,445,000 — MODULE COORDINATE LOCATOR NUMBER

NAD 83 NY STATE PLANE COORDINATE SYSTEM, EAST ZONE, US FEET

071.09 — SECTION NUMBER

COPYRIGHT © 1976–2013 COUNTY OF RENSSELAER, N.Y.

REAL PROPERTY MAP
THE USE OF THIS MAP IS FOR REAL PROPERTY TAX ADMINISTRATION PURPOSES ONLY

PREPARED FOR RENSSELAER COUNTY LEGISLATURE TROY, NEW YORK

ORIGINALLY PREPARED BY COLE – LAYER – TRUMBLE CO. INC. DAYTON, OHIO

ORIGINALLY CONVERTED TO DIGITAL FORMAT BY WEILER MAPPING, INC., A SEWALL DIVISION HORSEHEADS, NEW YORK JANUARY, 2003

SPECIAL DISTRICTS

TYPE	SYMBOL	CODE	NAME
FIRE	— — F — —	FD006	SPIEGLETOWN FIRE
AMBULANCE	— — A — —	AS005	HOOSICK VALLEY AMBULANCE
LIGHT	— — E — —		
SCHOOL	— —SCH— —	381701	LANSINGBURG C.S.D.
SEWER	— — S — —	SD001	COUNTY SEWER DISTRICT No. 1
WATER	— — W — —		

LEGEND

NAD83
NAD27
STATE OR COUNTY LINE
CITY,TOWN OR VILLAGE LINE
ROAD OR RAILROAD R/W
EASEMENT R/W LINE
PROPERTY LINE
WATER
LAND HOOK
PATENT OR REALTY LOT LINE
PATENT OR REALTY LOT NO. 36 OR (1)
SECTION–BLOCK–LOT–NO. 001.00– 1 –100

AREA	(FROM DEED)	1.50Ac
AREA	(CALCULATED)	1.50Ac(c)
DIMENSION	(FROM DEED)	16.5
DIMENSION	(SCALED)	66(s)
COORDINATE–LOCATOR	NO.(E800,000–N8000,000)	

INTERSTATE HIGHWAY 90
U.S. HIGHWAY 9
NEW YORK STATE HIGHWAY 2
COUNTY HIGHWAY 108
BLOCK LIMIT LINE

DATE OF MAP: 08–02–76
DATE OF REVISION: 03–01–13

100 0 100
SCALE: 1"=100'

N

INDEX TO ADJOINING MAP SECTIONS

071 01	071 01	071 00
071 09	071 10	071 00
071 13	071 00	071 00

TOWN OF SCHAGHTICOKE

RENSSELAER COUNTY, NEW YORK

E 724,000–N 1,445,000 MODULE COORDINATE LOCATOR NUMBER

NAD 83 NY STATE PLANE COORDINATE SYSTEM, EAST ZONE, US FEET

071.10 SECTION NUMBER

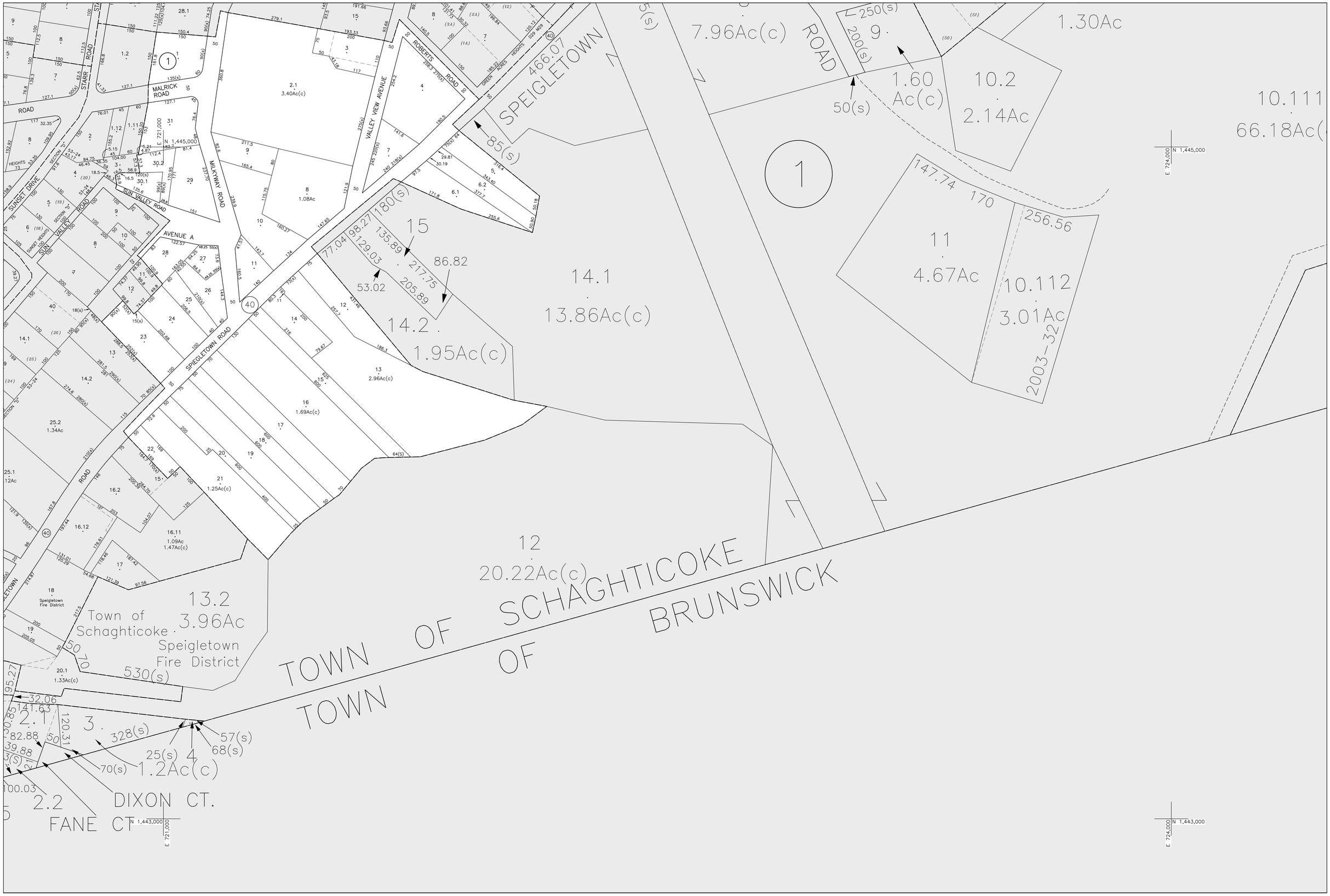

COPYRIGHT © 1976–2013 COUNTY OF RENSSELAER, N.Y.

REAL PROPERTY MAP
THE USE OF THIS MAP IS FOR REAL PROPERTY TAX ADMINISTRATION PURPOSES ONLY

PREPARED FOR	ORIGINALLY PREPARED BY	ORIGINALLY CONVERTED TO DIGITAL FORMAT BY
RENSSELAER COUNTY LEGISLATURE	COLE – LAYER – TRUMBLE CO. INC.	WEBLER MAPPING, INC., A SEWALL DIVISION
TROY, NEW YORK	DAYTON, OHIO	HORSEHEADS, NEW YORK
		JANUARY, 2003

SPECIAL DISTRICTS

TYPE	SYMBOL	CODE	NAME
FIRE	— — F — —	FD006	SPEIGLETOWN FIRE
AMBULANCE	— — A — —	AS005	HOOSICK VALLEY AMBULANCE
LIGHT	— — L — —		
SCHOOL	— — SCH — —	381701	LANSINGBURG C.S.D.
SEWER	— — S — —	SD001	COUNTY SEWER DISTRICT No. 1
WATER	— — W — —		

LEGEND

NAD83
NAD27
STATE OR COUNTY LINE
CITY,TOWN OR VILLAGE LINE
ROAD OR RAILROAD R/W
EASEMENT R/W LINE
PROPERTY LINE
WATER
LAND HOOK
PATENT OR REALTY LOT LINE
PATENT OR REALTY LOT NO. 36 OR *(1)*
SECTION–BLOCK–LOT–NO. 001.00– 1 –100

AREA	(FROM DEED)	1.50Ac
AREA	(CALCULATED)	1.50Ac(c)
DIMENSION	(FROM DEED)	16.5
DIMENSION	(SCALED)	66(s)
COORDINATE–LOCATOR	NO.(E800,000–N8000,000)	

INTERSTATE HIGHWAY 90
U.S. HIGHWAY 91
NEW YORK STATE HIGHWAY 2
COUNTY HIGHWAY 108
BLOCK LIMIT LINE

DATE OF MAP: 07–28–76
DATE OF REVISION: 03–01–10
100 0 100
SCALE: 1"=100'

N

INDEX TO ADJOINING MAP SECTIONS

070 12	071 09	071 10
070 16	071 13	071 00
070 00	071 00	071 00

TOWN OF SCHAGHTICOKE

RENSSELAER COUNTY, NEW YORK

E 721,000–N 1,443,000 (MODULE COORDINATE LOCATOR NUMBER)
NAD 83 NY STATE PLANE COORDINATE SYSTEM, EAST ZONE, US FEET

071.13 (SECTION NUMBER)