REAL PROPERTY MAP

COUNTY OF RENSSELAER

TOWN OF NASSAU

STATE OF NEW YORK

APPROVED BY THE NEW YORK STATE BOARD

OF

EQUALIZATION AND ASSESSMENTS

1,416
CASE NUMBER

APRIL 24, 1978
DATE

ACCEPTED BY COUNTY OF RENSSELAER

COUNTY LEGISLATORS

CHAIRMAN, COUNTY LEGISLATORS

DATE

CLT
BALANCED
GOVERNMENTAL
SERVICES
TAX Mapping Division
COLE LAYER TRUMBLE COMPANY INC.
3535 Salem Avenue Dayton, Ohio 45406

PREPARED BY
WEILER MAPPING, INC.
DIGITAL MAP CONVERTED
FROM NAD 27 TO NAD 83
SEPTEMBER 2002

COPYRIGHT © 1976–2005 COUNTY OF RENSSELAER N.Y.

REAL PROPERTY MAP

THE USE OF THIS MAP IS FOR REAL PROPERTY TAX ADMINISTRATION PURPOSES ONLY

PREPARED FOR	ORIGINALLY PREPARED BY	CONVERTED TO DIGITAL FORMAT BY
RENSSELAER COUNTY LEGISLATURE	COLE – LAYER – TRUMBLE CO. INC.	WEILER MAPPING, INC.
TROY, NEW YORK	DAYTON, OHIO	HORSEHEADS, NEW YORK

MODULAR MAP BREAKDOWN

001

1"=400' (8,000 x 12,000)

01	02
03	04

1"=200' (4,000 x 6,000)

05	06	07	08
09	10	11	12
13	14	15	16
17	18	19	20

1"=100' (2,000 x 3,000)

21	22	23	24	25	26	27	28
29	30	31	32	33	34	35	36
37	38	39	40	41	42	43	44
45	46	47	48	49	50	51	52
53	54	55	56	57	58	59	60
61	62	63	64	65	66	67	68
69	70	71	72	73	74	75	76
77	78	79	80	81	82	83	84

1"=50' (1,000 x 1,500)

LEGEND

COUNTY LINE	SECTION NUMBER (1"=400')	001	INTERSTATE HIGHWAY (90)
CITY,TOWN OR VILLAGE LINE	SECTION NUMBER (1"=200')	001–01	U.S. HIGHWAY (9)
SECTION LINE	SECTION NUMBER (1"=100')	001–05	NEW YORK STATE HIGHWAY (2)
WATER	SECTION NUMBER (1"=50')	001–21	COUNTY HIGHWAY 108
NAD27	MAJOR HIGHWAY		STREET AND TOWN ROAD BY NAME
NAD83	ALL OTHER ROADS		RAILROAD

DATE OF MAP: 12–02–76

DATE OF REVISION: 3–10–05

2000 0 2000

SCALE: 1"=2000'

N

TOWN OF NASSAU

RENSSELAER COUNTY, NEW YORK

NAD 83 NY STATE PLANE COORDINATE SYSTEM, EAST ZONE, US FEET **INDEX MAP**

COPYRIGHT © 1976-2005 COUNTY OF RENSSELAER, N.Y.

REAL PROPERTY MAP

THE USE OF THIS MAP IS FOR REAL PROPERTY TAX ADMINISTRATION PURPOSES ONLY

PREPARED FOR	ORIGINALLY PREPARED BY	CONVERTED TO DIGITAL FORMAT BY
RENSSELAER COUNTY LEGISLATURE	COLE – LAYER – TRUMBLE CO. INC.	WEILER MAPPING, INC.
TROY, NEW YORK	DAYTON, OHIO	HORSEHEADS, NEW YORK
		JANUARY, 2003

SPECIAL DISTRICTS

TYPE	SYMBOL	CODE	NAME
FIRE	F	FD042	HOAGS CORNER FIRE
LIGHT	L		
SCHOOL	SCH	384001	AVERILL PARK CENTRAL
SEWER	S		
WATER	W		

LEGEND

NAD83
NAD27
STATE OR COUNTY LINE
CITY,TOWN OR VILLAGE LINE
ROAD OR RAILROAD R/W
EASEMENT R/W LINE
PROPERTY LINE
WATER
LAND HOOK
PATENT OR REALTY LOT LINE
PATENT OR REALTY LOT NO.
SECTION-BLOCK-LOT-NO. 001.00- 1 -100
36 OR (1)

AREA	(FROM DEED)	1.50Ac
AREA	(CALCULATED)	1.50Ac(c)
DIMENSION	(FROM DEED)	16.5
DIMENSION	(SCALED)	66(s)
COORDINATE-LOCATOR	NO.(E800,000-N8000,000)	

INTERSTATE HIGHWAY 90
U.S. HIGHWAY 9
NEW YORK STATE HIGHWAY 2
COUNTY HIGHWAY 108
BLOCK LIMIT LINE

DATE OF MAP: 11-10-76
DATE OF REVISION: 2-22-08

400 0 400
SCALE: 1"=400'

N

INDEX TO ADJOINING MAP SECTIONS

	169 00	170 00
	180 00	181 00

TOWN OF NASSAU

RENSSELAER COUNTY, NEW YORK

E 733,000-N 1,369,000 (MODULE COORDINATE LOCATOR NUMBER)

NAD 83 NY STATE PLANE COORDINATE SYSTEM, EAST ZONE, US FEET

169.00 (SECTION NUMBER)

COPYRIGHT © 1976–2005 COUNTY OF RENSSELAER, N.Y.

REAL PROPERTY MAP
THE USE OF THIS MAP IS FOR REAL
PROPERTY TAX ADMINISTRATION PURPOSES ONLY

PREPARED FOR	ORIGINALLY PREPARED BY	CONVERTED TO DIGITAL FORMAT BY
RENSSELAER COUNTY LEGISLATURE	COLE – LAYER – TRUMBLE CO. INC.	WEILER MAPPING, INC.
TROY, NEW YORK	DAYTON, OHIO	HORSEHEADS, NEW YORK
		JANUARY, 2003

SPECIAL DISTRICTS

TYPE	SYMBOL	CODE	NAME
FIRE	F	FD042	HOAGS CORNER FIRE
LIGHT	L		
SCHOOL	SCH	384001	AVERILL PARK CENTRAL
SEWER	S		
WATER	W		

LEGEND

NAD83
NAD27
STATE OR COUNTY LINE
CITY,TOWN OR VILLAGE LINE
ROAD OR RAILROAD R/W
EASEMENT R/W LINE
PROPERTY LINE
WATER
LAND HOOK
PATENT OR REALTY LOT LINE
PATENT OR REALTY LOT NO. (36) OR (1)
SECTION–BLOCK–LOT–NO. 001.00– 1 –100

AREA	(FROM DEED)	1.50Ac
AREA	(CALCULATED)	1.50Ac(c)
DIMENSION	(FROM DEED)	16.5
DIMENSION	(SCALED)	66(s)
COORDINATE–LOCATOR	NO.(E800,000–N8000,000)	

INTERSTATE HIGHWAY (90)
U.S. HIGHWAY (9)
NEW YORK STATE HIGHWAY (2)
COUNTY HIGHWAY 108
BLOCK LIMIT LINE

200 0 200
SCALE: 1"=200'

DATE OF MAP: 11–17–76
DATE OF REVISION: 2–23–16

N

INDEX TO ADJOINING MAP SECTIONS

		170 00
169 00	169 04	170 00
180 00	180 00	181 00

TOWN OF NASSAU

RENSSELAER COUNTY, NEW YORK

E 739,000–N 1,369,000
MODULE COORDINATE LOCATOR NUMBER

NAD 83 NY STATE PLANE COORDINATE SYSTEM, EAST ZONE, US FEET

169.04
SECTION NUMBER

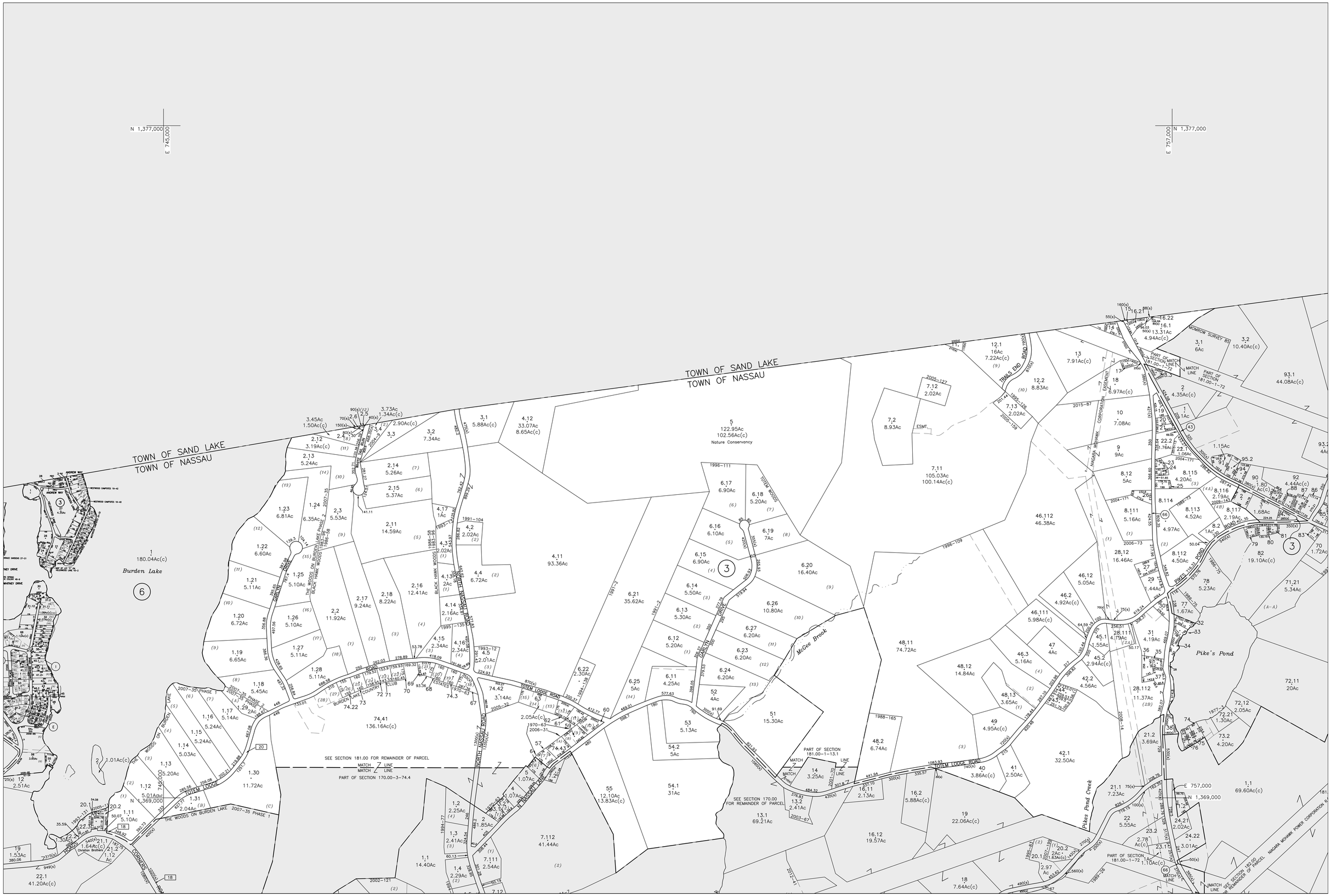

COPYRIGHT © 1976-2005 COUNTY OF RENSSELAER, N.Y.

REAL PROPERTY MAP

THE USE OF THIS MAP IS FOR REAL PROPERTY TAX ADMINISTRATION PURPOSES ONLY

PREPARED FOR	ORIGINALLY PREPARED BY	CONVERTED TO DIGITAL FORMAT BY
RENSSELAER COUNTY LEGISLATURE	COLE – LAYER – TRUMBLE CO. INC.	WEILER MAPPING, INC.
TROY, NEW YORK	DAYTON, OHIO	HORSEHEADS, NEW YORK
		JANUARY, 2003

SPECIAL DISTRICTS

TYPE	SYMBOL	CODE	NAME
FIRE	F	FD042	HOAGS CORNER FIRE
LIGHT	L		
SCHOOL	SCH	384001	AVERILL PARK CENTRAL
SEWER	S		
WATER	W		

LEGEND

NAD83	PROPERTY LINE	AREA (FROM DEED) 1.50Ac	INTERSTATE HIGHWAY 90
NAD27	WATER	AREA (CALCULATED) 1.50Ac(c)	U.S. HIGHWAY 9
STATE OR COUNTY LINE	LAND HOOK	DIMENSION (FROM DEED) 16.5	NEW YORK STATE HIGHWAY 2
CITY,TOWN OR VILLAGE LINE	PATENT OR REALTY LOT LINE	DIMENSION (SCALED) 66(s)	COUNTY HIGHWAY 108
ROAD OR RAILROAD R/W	PATENT OR REALTY LOT NO. 36 OR (1)	COORDINATE-LOCATOR NO.(E800,000-N8000,000)	BLOCK LIMIT LINE
EASEMENT R/W LINE	SECTION-BLOCK-LOT-NO. 001.00- 1 -100		

DATE OF MAP: 11-11-76

DATE OF REVISION: 5-18-16

400 0 400

SCALE: 1"=400'

N

INDEX TO ADJOINING MAP SECTIONS

169 00	170 00	171 00
180 00	181 00	182 00

TOWN OF NASSAU

RENSSELAER COUNTY, NEW YORK

E 745,000-N 1,369,000 (MODULE COORDINATE LOCATOR NUMBER)

NAD 83 NY STATE PLANE COORDINATE SYSTEM, EAST ZONE, US FEET

170.00 (SECTION NUMBER)

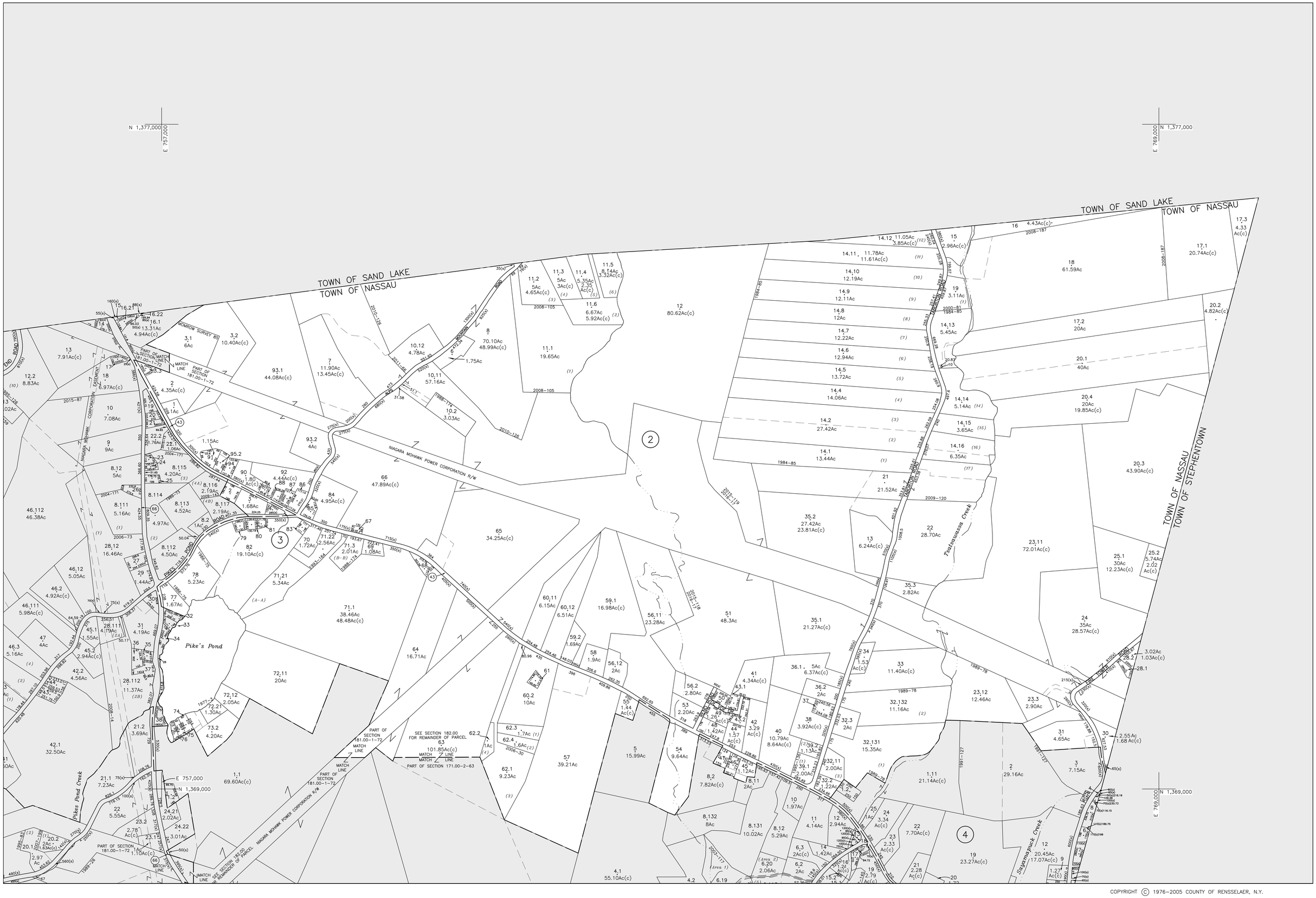

COPYRIGHT © 1976–2005 COUNTY OF RENSSELAER, N.Y.

REAL PROPERTY MAP
THE USE OF THIS MAP IS FOR REAL
PROPERTY TAX ADMINISTRATION PURPOSES ONLY

PREPARED FOR	ORIGINALLY PREPARED BY	CONVERTED TO DIGITAL FORMAT BY
RENSSELAER COUNTY LEGISLATURE	COLE – LAYER – TRUMBLE CO. INC.	WEILER MAPPING, INC.
TROY, NEW YORK	DAYTON, OHIO	HORSEHEADS, NEW YORK
		JANUARY, 2003

SPECIAL DISTRICTS

TYPE	SYMBOL	CODE	NAME
FIRE	F	FD042	HOAGS CORNER FIRE
LIGHT	L		
SCHOOL	SCH	384001	AVERILL PARK CENTRAL
SEWER	S		
WATER	W		

LEGEND

NAD83	PROPERTY LINE	AREA (FROM DEED)	1.50Ac	INTERSTATE HIGHWAY	90
NAD27	WATER	AREA (CALCULATED)	1.50Ac(c)	U.S. HIGHWAY	9
STATE OR COUNTY LINE	LAND HOOK	DIMENSION (FROM DEED)	16.5	NEW YORK STATE HIGHWAY	2
CITY,TOWN OR VILLAGE LINE	PATENT OR REALTY LOT LINE	DIMENSION (SCALED)	66(s)	COUNTY HIGHWAY	108
ROAD OR RAILROAD R/W	PATENT OR REALTY LOT NO. 36 OR (1)	COORDINATE-LOCATOR NO.(E800,000–N8000,000)		BLOCK LIMIT LINE	
EASEMENT R/W LINE	SECTION–BLOCK–LOT–NO. 001.00– 1 –100				

DATE OF MAP: 11–15–76
DATE OF REVISION: 02–25–16

400 0 400
SCALE: 1"=400'

N

INDEX TO ADJOINING MAP SECTIONS		
170 00	171 00	
181 00	182 00	

TOWN OF NASSAU

RENSSELAER COUNTY, NEW YORK

E 757,000–N 1,369,000
MODULE COORDINATE LOCATOR NUMBER

NAD 83 NY STATE PLANE COORDINATE SYSTEM, EAST ZONE, US FEET

171.00
SECTION NUMBER

COPYRIGHT © 1976-2005 COUNTY OF RENSSELAER, N.Y.

REAL PROPERTY MAP

THE USE OF THIS MAP IS FOR REAL PROPERTY TAX ADMINISTRATION PURPOSES ONLY

PREPARED FOR	ORIGINALLY PREPARED BY	CONVERTED TO DIGITAL FORMAT BY
RENSSELAER COUNTY LEGISLATURE	COLE – LAYER – TRUMBLE CO. INC.	WEILER MAPPING, INC.
TROY, NEW YORK	DAYTON, OHIO	HORSEHEADS, NEW YORK
		JANUARY, 2003

SPECIAL DISTRICTS

TYPE	SYMBOL	CODE	NAME
FIRE	F	F0042	HOAGS CORNER FIRE
LIGHT	L		
SCHOOL	SCH	384001	AVERILL PARK CENTRAL
SEWER	S		
WATER	W		

LEGEND

NAD83
NAD27
STATE OR COUNTY LINE
CITY,TOWN OR VILLAGE LINE
ROAD OR RAILROAD R/W
EASEMENT R/W LINE
PROPERTY LINE
WATER
LAND HOOK
PATENT OR REALTY LOT LINE
PATENT OR REALTY LOT NO.
SECTION-BLOCK-LOT-NO. 001.00- 1 -100
36 OR (1)

AREA	(FROM DEED)	1.50Ac
AREA	(CALCULATED)	1.50Ac(c)
DIMENSION	(FROM DEED)	16.5
DIMENSION	(SCALED)	66(s)
COORDINATE-LOCATOR	NO.(E800,000-N80000,000)	

INTERSTATE HIGHWAY 90
U.S. HIGHWAY 9
NEW YORK STATE HIGHWAY 2
COUNTY HIGHWAY 108
BLOCK LIMIT LINE

DATE OF MAP: 11-09-76
DATE OF REVISION: 03-21-16

400 0 400
SCALE: 1"=400'

N

INDEX TO ADJOINING MAP SECTIONS

169 00	170 00
180 00	181 00
191 00	192 00

TOWN OF NASSAU

RENSSELAER COUNTY, NEW YORK

E 733,000-N 1,361,000
MODULE COORDINATE LOCATOR NUMBER

NAD 83 NY STATE PLANE COORDINATE SYSTEM, EAST ZONE, US FEET

180.00
SECTION NUMBER

COPYRIGHT © 1976-2005 COUNTY OF RENSSELAER, N.Y.

REAL PROPERTY MAP

THE USE OF THIS MAP IS FOR REAL PROPERTY TAX ADMINISTRATION PURPOSES ONLY

PREPARED FOR	ORIGINALLY PREPARED BY	CONVERTED TO DIGITAL FORMAT BY
RENSSELAER COUNTY LEGISLATURE	COLE – LAYER – TRUMBLE CO. INC.	WEILER MAPPING, INC.
TROY, NEW YORK	DAYTON, OHIO	HORSEHEADS, NEW YORK
		JANUARY, 2003

SPECIAL DISTRICTS

TYPE	SYMBOL	CODE	NAME
FIRE	F	FD042	HOAGS CORNER FIRE
LIGHT	L		
SCHOOL	SCH	384001	AVERILL PARK CENTRAL
SEWER	S		
WATER	W		

LEGEND

NAD83
NAD27
STATE OR COUNTY LINE
CITY,TOWN OR VILLAGE LINE
ROAD OR RAILROAD R/W
EASEMENT R/W LINE
PROPERTY LINE
WATER
LAND HOOK
PATENT OR REALTY LOT LINE
PATENT OR REALTY LOT NO.
SECTION-BLOCK-LOT-NO. 001.00- 1 -100

AREA	(FROM DEED)	1.50Ac
AREA	(CALCULATED)	1.50Ac(c)
DIMENSION	(FROM DEED)	16.5
DIMENSION	(SCALED)	66(s)
COORDINATE-LOCATOR	NO.(E800,000-N8000,000)	

INTERSTATE HIGHWAY 90
U.S. HIGHWAY 9
NEW YORK STATE HIGHWAY 2
COUNTY HIGHWAY 108
BLOCK LIMIT LINE

DATE OF MAP: 11-05-76
DATE OF REVISION: 01-27-14

400 0 400
SCALE: 1"=400'

N

INDEX TO ADJOINING MAP SECTIONS

169 00	170 00	171 00
180 00	181 00	182 00
191 00	192 00	193 00

TOWN OF NASSAU

RENSSELAER COUNTY, NEW YORK

E 745,000-N 1,361,000 (MODULE COORDINATE LOCATOR NUMBER)

NAD 83 NY STATE PLANE COORDINATE SYSTEM, EAST ZONE, US FEET

181.00 (SECTION NUMBER)

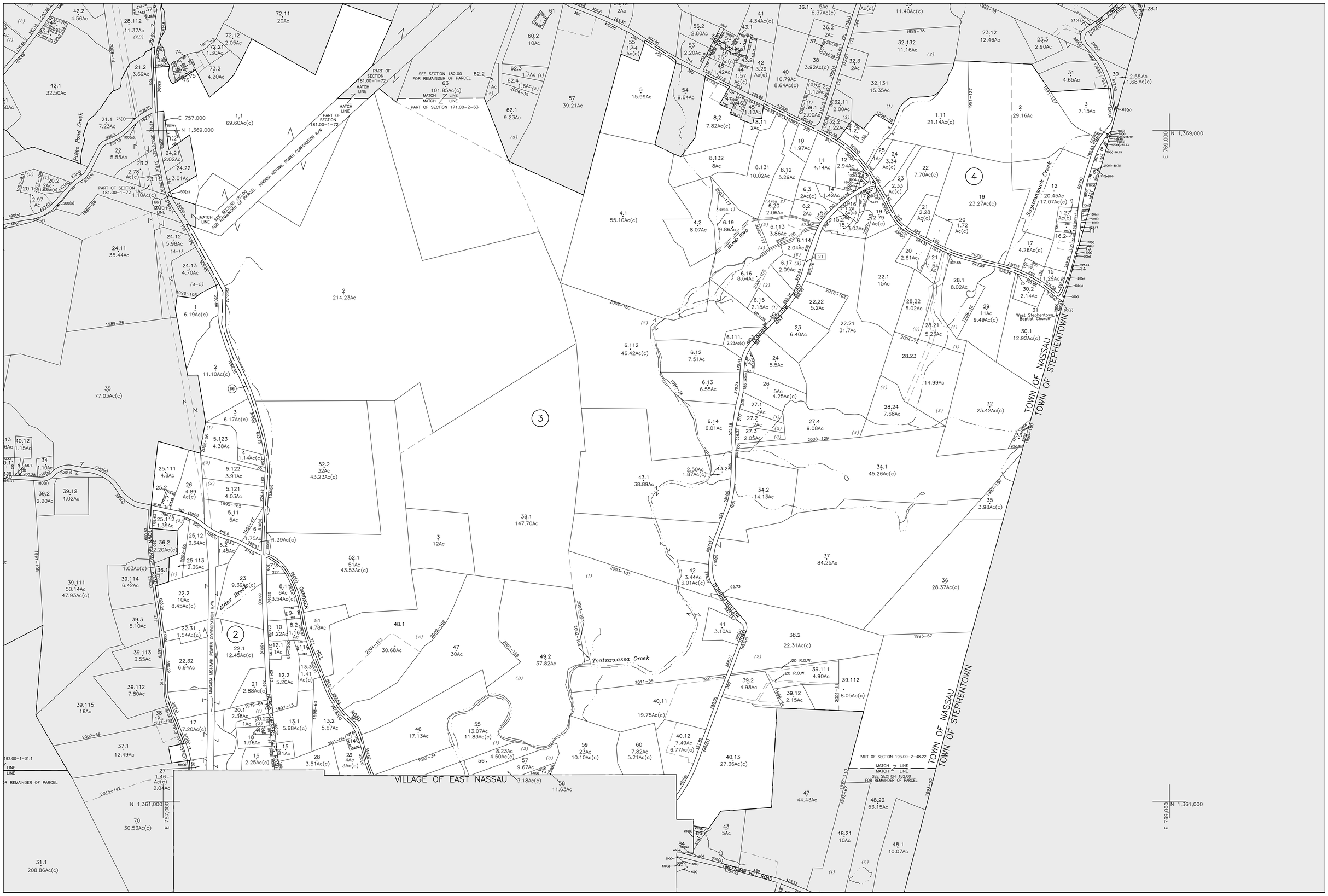

COPYRIGHT © 1976-2005 COUNTY OF RENSSELAER, N.Y.

REAL PROPERTY MAP

THE USE OF THIS MAP IS FOR REAL PROPERTY TAX ADMINISTRATION PURPOSES ONLY

PREPARED FOR	ORIGINALLY PREPARED BY	CONVERTED TO DIGITAL FORMAT BY
RENSSELAER COUNTY LEGISLATURE	COLE – LAYER – TRUMBLE CO. INC.	WEILER MAPPING, INC.
TROY, NEW YORK	DAYTON, OHIO	HORSEHEADS, NEW YORK
		JANUARY, 2003

SPECIAL DISTRICTS

TYPE	SYMBOL	CODE	NAME
FIRE	F	FD042	HOAGS CORNER FIRE
LIGHT	L		
SCHOOL	SCH	384001	AVERILL PARK CENTRAL
SEWER	S		
WATER	W		

LEGEND

NAD83	PROPERTY LINE	AREA (FROM DEED) 1.50Ac	INTERSTATE HIGHWAY 90
NAD27	WATER	AREA (CALCULATED) 1.50Ac(c)	U.S. HIGHWAY 9
STATE OR COUNTY LINE	LAND HOOK	DIMENSION (FROM DEED) 16.5	NEW YORK STATE HIGHWAY 2
CITY,TOWN OR VILLAGE LINE	PATENT OR REALTY LOT LINE	DIMENSION (SCALED) 66(s)	COUNTY HIGHWAY 108
ROAD OR RAILROAD R/W	PATENT OR REALTY LOT NO. 36 OR (1)	COORDINATE-LOCATOR NO.(E800,000-N8000,000)	BLOCK LIMIT LINE
EASEMENT R/W LINE	SECTION-BLOCK-LOT-NO. 001.00- 1 -100		

DATE OF MAP: 11-12-76

DATE OF REVISION: 8-23-16

400 0 400

SCALE: 1"=400'

N

INDEX TO ADJOINING MAP SECTIONS		
170 00	171 00	
181 00	182 00	
192 00	193 00	

TOWN OF NASSAU

RENSSELAER COUNTY, NEW YORK

E 757,000-N 1,361,000 (MODULE COORDINATE LOCATOR NUMBER)

NAD 83 NY STATE PLANE COORDINATE SYSTEM, EAST ZONE, US FEET

182.00 (SECTION NUMBER)

COPYRIGHT © 1976–2005 COUNTY OF RENSSELAER, N.Y.

REAL PROPERTY MAP
THE USE OF THIS MAP IS FOR REAL
PROPERTY TAX ADMINISTRATION PURPOSES ONLY

PREPARED FOR	ORIGINALLY PREPARED BY	CONVERTED TO DIGITAL FORMAT BY
RENSSELAER COUNTY LEGISLATURE	COLE – LAYER – TRUMBLE CO. INC.	WEILER MAPPING, INC.
TROY, NEW YORK	DAYTON, OHIO	HORSEHEADS, NEW YORK
		JANUARY, 2003

SPECIAL DISTRICTS

TYPE	SYMBOL	CODE	NAME
FIRE	F	FD017 FD042	NASSAU FIRE HOAGS CORNER FIRE
LIGHT	L		
SCHOOL	SCH	382401 384001	EAST GREENBUSH CENTRAL AVERILL PARK CENTRAL
SEWER	S		
WATER	W		

LEGEND

NAD83	PROPERTY LINE	AREA (FROM DEED) 1.50Ac	INTERSTATE HIGHWAY 90
NAD27	WATER	AREA (CALCULATED) 1.50Ac(c)	U.S. HIGHWAY 9
STATE OR COUNTY LINE	LAND HOOK	DIMENSION (FROM DEED) 16.5	NEW YORK STATE HIGHWAY 2
CITY,TOWN OR VILLAGE LINE	PATENT OR REALTY LOT LINE	DIMENSION (SCALED) 66(s)	COUNTY HIGHWAY 108
ROAD OR RAILROAD R/W	PATENT OR REALTY LOT NO. 36 OR (1)	COORDINATE-LOCATOR NO.(E800,000–N8000,000)	BLOCK LIMIT LINE
EASEMENT R/W LINE	SECTION–BLOCK–LOT–NO. 001.00– 1 –100		

DATE OF MAP: 11–12–76
DATE OF REVISION: 03–21–16
400 0 400
SCALE: 1"=400'

N

INDEX TO ADJOINING MAP SECTIONS	
180 00	181 00
191 00	192 00
202 00	203 00

TOWN OF NASSAU

RENSSELAER COUNTY, NEW YORK

E 733,000–N 1,353,000
MODULE COORDINATE LOCATOR NUMBER

NAD 83 NY STATE PLANE COORDINATE SYSTEM, EAST ZONE, US FEET

191.00
SECTION NUMBER

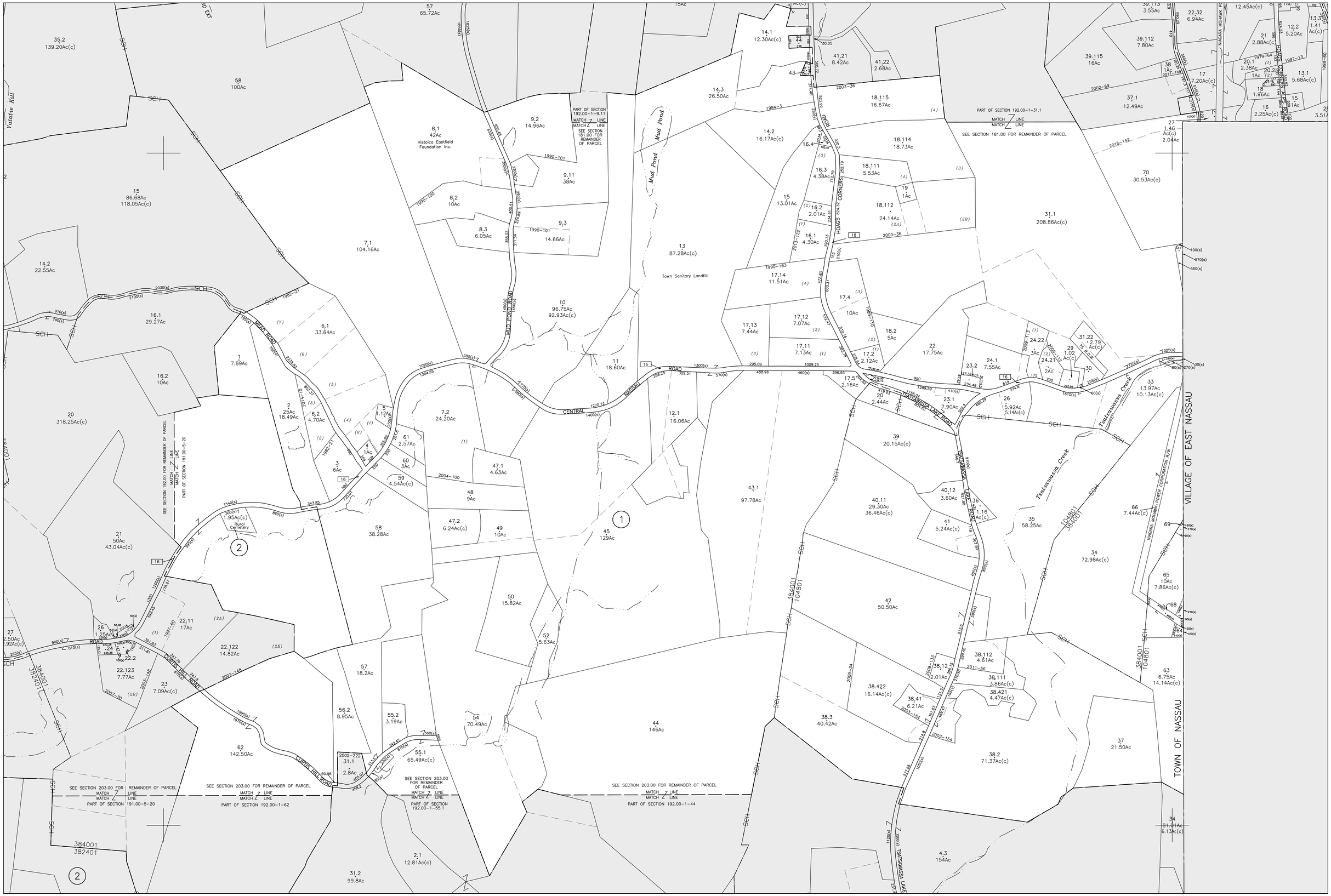

COPYRIGHT © 1976-2005 COUNTY OF RENSSELAER, N.Y.

REAL PROPERTY MAP

THE USE OF THIS MAP IS FOR REAL PROPERTY TAX ADMINISTRATION PURPOSES ONLY

PREPARED FOR	ORIGINALLY PREPARED BY	CONVERTED TO DIGITAL FORMAT BY
RENSSELAER COUNTY LEGISLATURE	COLE – LAYER – TRUMBLE CO. INC.	WEILER MAPPING, INC.
TROY, NEW YORK	DAYTON, OHIO	HORSEHEADS, NEW YORK
		JANUARY, 2003

SPECIAL DISTRICTS

TYPE	SYMBOL	CODE	NAME
FIRE	F	FD042	HOAGS CORNER FIRE
LIGHT	L		
SCHOOL	SCH	104801 384001	NEW LEBANON AVERILL PARK CENTRAL
SEWER	S		
WATER	W		

LEGEND

NAD83	PROPERTY LINE	AREA (FROM DEED)	1.50Ac	INTERSTATE HIGHWAY	90
NAD27	WATER	AREA (CALCULATED)	1.50Ac(c)	U.S. HIGHWAY	9
STATE OR COUNTY LINE	LAND HOOK	DIMENSION (FROM DEED)	16.5	NEW YORK STATE HIGHWAY	2
CITY,TOWN OR VILLAGE LINE	PATENT OR REALTY LOT LINE	DIMENSION (SCALED)	66(s)	COUNTY HIGHWAY	108
ROAD OR RAILROAD R/W	PATENT OR REALTY LOT NO. 36 OR (1)	COORDINATE-LOCATOR NO.(E800,000-N8000,000)		BLOCK LIMIT LINE	
EASEMENT R/W LINE	SECTION-BLOCK-LOT-NO. 001.00- 1 -100				

N

DATE OF MAP: 11-09-76

DATE OF REVISION: 11-19-15

400 0 400

SCALE: 1"=400'

INDEX TO ADJOINING MAP SECTIONS

180 00	181 00	182 00
191 00	192 00	193 00
202 00	203 00	204 00

TOWN OF NASSAU

RENSSELAER COUNTY, NEW YORK

E 745,000-N 1,353,000 (MODULE COORDINATE LOCATOR NUMBER)

NAD 83 NY STATE PLANE COORDINATE SYSTEM, EAST ZONE, US FEET

192.00 (SECTION NUMBER)

COPYRIGHT © 1976–2005 COUNTY OF RENSSELAER, N.Y.

REAL PROPERTY MAP

THE USE OF THIS MAP IS FOR REAL PROPERTY TAX ADMINISTRATION PURPOSES ONLY

PREPARED FOR	ORIGINALLY PREPARED BY	CONVERTED TO DIGITAL FORMAT BY
RENSSELAER COUNTY LEGISLATURE	COLE – LAYER – TRUMBLE CO. INC.	WEILER MAPPING, INC.
TROY, NEW YORK	DAYTON, OHIO	HORSEHEADS, NEW YORK
		JANUARY, 2003

SPECIAL DISTRICTS

TYPE	SYMBOL	CODE	NAME
FIRE	F	FD042	HOAGS CORNER FIRE
LIGHT	L		
SCHOOL	SCH	104801 384001	NEW LEBANON AVERILL PARK CENTRAL
SEWER	S		
WATER	W		

LEGEND

NAD83		PROPERTY LINE		AREA (FROM DEED)	1.50Ac	INTERSTATE HIGHWAY	90
NAD27		WATER		AREA (CALCULATED)	1.50Ac(c)	U.S. HIGHWAY	9
STATE OR COUNTY LINE		LAND HOOK	Z	DIMENSION (FROM DEED)	16.5	NEW YORK STATE HIGHWAY	2
CITY,TOWN OR VILLAGE LINE		PATENT OR REALTY LOT LINE		DIMENSION (SCALED)	66(s)	COUNTY HIGHWAY	108
ROAD OR RAILROAD R/W		PATENT OR REALTY LOT NO.	36 OR (1)	COORDINATE-LOCATOR NO.(E800,000–N8000,000)		BLOCK LIMIT LINE	
EASEMENT R/W LINE		SECTION–BLOCK–LOT–NO.	001.00– 1 –100				

DATE OF MAP: 11–16–76
DATE OF REVISION: 10–17–14

400 0 400
SCALE: 1"=400'

N

INDEX TO ADJOINING MAP SECTIONS		
181 00	182 00	
192 00	193 00	
203 00	204 00	

TOWN OF NASSAU

RENSSELAER COUNTY, NEW YORK

E 757,000–N 1,353,000 (MODULE COORDINATE LOCATOR NUMBER)

NAD 83 NY STATE PLANE COORDINATE SYSTEM, EAST ZONE, US FEET

193.00 (SECTION NUMBER)

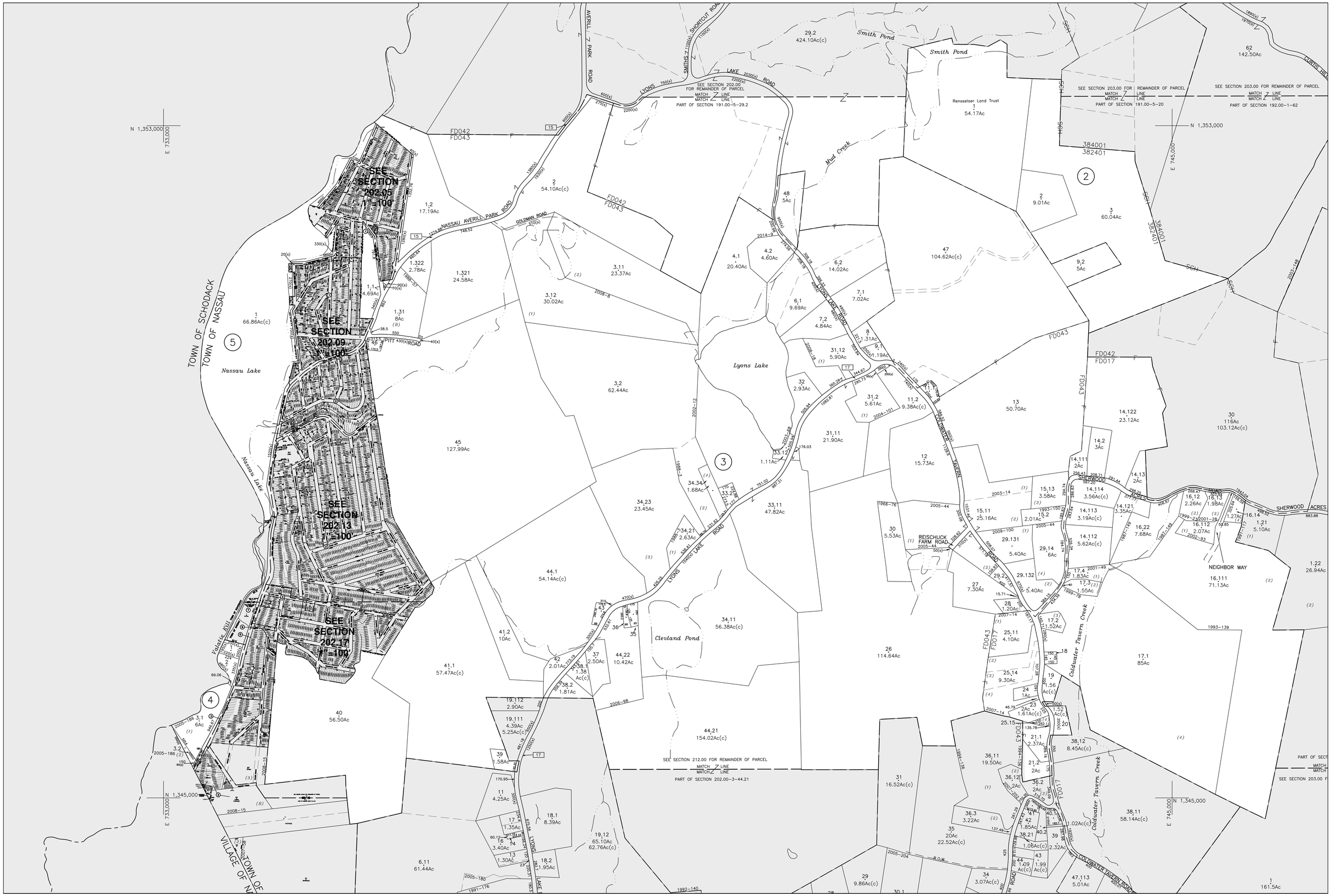

COPYRIGHT © 1976-2005 COUNTY OF RENSSELAER, N.Y.

REAL PROPERTY MAP

THE USE OF THIS MAP IS FOR REAL PROPERTY TAX ADMINISTRATION PURPOSES ONLY

PREPARED FOR	ORIGINALLY PREPARED BY	CONVERTED TO DIGITAL FORMAT BY
RENSSELAER COUNTY LEGISLATURE	COLE – LAYER – TRUMBLE CO. INC.	WEILER MAPPING, INC.
TROY, NEW YORK	DAYTON, OHIO	HORSEHEADS, NEW YORK
		JANUARY, 2003

SPECIAL DISTRICTS

TYPE	SYMBOL	CODE	NAME
FIRE	F	FD017 FD042 FD043	NASSAU FIRE HOAGS CORNER FIRE NASSAU FIRE DISTRICT
LIGHT	L		
SCHOOL	SCH	382401	EAST GREENBUSH CENTRAL
SEWER	S		
WATER	W		

LEGEND

NAD83	PROPERTY LINE	AREA (FROM DEED)	1.50Ac	INTERSTATE HIGHWAY	90	DATE OF MAP:	11-16-76
NAD27	WATER	AREA (CALCULATED)	1.50Ac(c)	U.S. HIGHWAY	9	DATE OF REVISION:	04-02-14
STATE OR COUNTY LINE	LAND HOOK	DIMENSION (FROM DEED)	16.5	NEW YORK STATE HIGHWAY	2		
CITY,TOWN OR VILLAGE LINE	PATENT OR REALTY LOT LINE	DIMENSION (SCALED)	66(s)	COUNTY HIGHWAY	108		
ROAD OR RAILROAD R/W	PATENT OR REALTY LOT NO. 36 OR (1)	COORDINATE-LOCATOR NO.(E800,000-N8000,000)		BLOCK LIMIT LINE			
EASEMENT R/W LINE	SECTION-BLOCK-LOT-NO. 001.00- 1 -100						

SCALE: 1"=400'

INDEX TO ADJOINING MAP SECTIONS

	191 00	192 00
	202 00	203 00
211 00	212 00	213 00

TOWN OF NASSAU

RENSSELAER COUNTY, NEW YORK

E 733,000-N 1,345,000 (MIDDLE COORDINATE LOCATOR NUMBER)

NAD 83 NY STATE PLANE COORDINATE SYSTEM, EAST ZONE, US FEET

202.00 (SECTION NUMBER)

COPYRIGHT © 1976–2005 COUNTY OF RENSSELAER, N.Y.

REAL PROPERTY MAP

THE USE OF THIS MAP IS FOR REAL PROPERTY TAX ADMINISTRATION PURPOSES ONLY

PREPARED FOR	ORIGINALLY PREPARED BY	CONVERTED TO DIGITAL FORMAT BY
RENSSELAER COUNTY LEGISLATURE	COLE – LAYER – TRUMBLE CO. INC.	WEILER MAPPING, INC.
TROY, NEW YORK	DAYTON, OHIO	HORSEHEADS, NEW YORK
		JANUARY, 2003

SPECIAL DISTRICTS

TYPE	SYMBOL	CODE	NAME
FIRE	F	FD043	NASSAU FIRE DISTRICT
LIGHT	L		
SCHOOL	SCH	382401	EAST GREENBUSH CENTRAL
SEWER	S		
WATER	W		

LEGEND

NAD83	PROPERTY LINE	AREA (FROM DEED)	1.50Ac	INTERSTATE HIGHWAY	90	DATE OF MAP:	11-16-76
NAD27	WATER	AREA (CALCULATED)	1.50Ac(c)	U.S. HIGHWAY	9	DATE OF REVISION:	11-04-09
STATE OR COUNTY LINE	LAND HOOK	DIMENSION (FROM DEED)	16.5	NEW YORK STATE HIGHWAY	2		
CITY,TOWN OR VILLAGE LINE	PATENT OR REALTY LOT LINE	DIMENSION (SCALED)	66(s)	COUNTY HIGHWAY	108		
ROAD OR RAILROAD R/W	PATENT OR REALTY LOT NO. 36 OR (1)	COORDINATE-LOCATOR	NO.(E800,000–N8000,000)	BLOCK LIMIT LINE			
EASEMENT R/W LINE	SECTION–BLOCK–LOT–NO. 001.00– 1 –100						

SCALE: 1"=100'

N

INDEX TO ADJOINING MAP SECTIONS

	191 00	191 00
	202 05	202 00
	202 09	202 00

TOWN OF NASSAU

RENSSELAER COUNTY, NEW YORK

E 733,000–N 1,351,000 (MODULE COORDINATE LOCATOR NUMBER)

NAD 83 NY STATE PLANE COORDINATE SYSTEM, EAST ZONE, US FEET

202.05 (SECTION NUMBER)

COPYRIGHT © 1976-2005 COUNTY OF RENSSELAER, N.Y.

REAL PROPERTY MAP
THE USE OF THIS MAP IS FOR REAL PROPERTY TAX ADMINISTRATION PURPOSES ONLY

PREPARED FOR	ORIGINALLY PREPARED BY	CONVERTED TO DIGITAL FORMAT BY
RENSSELAER COUNTY LEGISLATURE	COLE – LAYER – TRUMBLE CO. INC.	WEILER MAPPING, INC.
TROY, NEW YORK	DAYTON, OHIO	HORSEHEADS, NEW YORK
		JANUARY, 2003

SPECIAL DISTRICTS

TYPE	SYMBOL	CODE	NAME
FIRE	F	FD043	NASSAU FIRE DISTRICT
LIGHT	L		
SCHOOL	SCH	382401	EAST GREENBUSH CENTRAL
SEWER	S		
WATER	W		

LEGEND

NAD83	PROPERTY LINE	AREA (FROM DEED)	1.50Ac	INTERSTATE HIGHWAY	90
NAD27	WATER	AREA (CALCULATED)	1.50Ac(c)	U.S. HIGHWAY	81
STATE OR COUNTY LINE	LAND HOOK	DIMENSION (FROM DEED)	16.5	NEW YORK STATE HIGHWAY	2
CITY,TOWN OR VILLAGE LINE	PATENT OR REALTY LOT LINE	DIMENSION (SCALED)	66(s)	COUNTY HIGHWAY	108
ROAD OR RAILROAD R/W	PATENT OR REALTY LOT NO. 36 OR (1)	COORDINATE-LOCATOR NO.(E800,000-N8000,000)		BLOCK LIMIT LINE	
EASEMENT R/W LINE	SECTION-BLOCK-LOT-NO. 001.00- 1 -100				

DATE OF MAP: 11-17-76
DATE OF REVISION: 01-27-14

100 0 100
SCALE: 1"=100'

N

INDEX TO ADJOINING MAP SECTIONS

	202 05	202 00
	202 09	202 00
	202 13	202 00

TOWN OF NASSAU

RENSSELAER COUNTY, NEW YORK

E 733,000-N 1,349,000
MODULE COORDINATE LOCATOR NUMBER

NAD 83 NY STATE PLANE COORDINATE SYSTEM, EAST ZONE, US FEET

202.09
SECTION NUMBER

COPYRIGHT © 1976-2005 COUNTY OF RENSSELAER, N.Y.

REAL PROPERTY MAP
THE USE OF THIS MAP IS FOR REAL PROPERTY TAX ADMINISTRATION PURPOSES ONLY

PREPARED FOR	ORIGINALLY PREPARED BY	CONVERTED TO DIGITAL FORMAT BY
RENSSELAER COUNTY LEGISLATURE	COLE – LAYER – TRUMBLE CO. INC.	WEILER MAPPING, INC.
TROY, NEW YORK	DAYTON, OHIO	HORSEHEADS, NEW YORK
		JANUARY, 2003

SPECIAL DISTRICTS

TYPE	SYMBOL	CODE	NAME
FIRE	F	FD043	NASSAU FIRE DISTRICT
LIGHT	L		
SCHOOL	SCH	382401	EAST GREENBUSH CENTRAL
SEWER	S		
WATER	W		

LEGEND

NAD83	PROPERTY LINE	AREA (FROM DEED) 1.50Ac	INTERSTATE HIGHWAY 90
NAD27	WATER	AREA (CALCULATED) 1.50Ac(c)	U.S. HIGHWAY 9
STATE OR COUNTY LINE	LAND HOOK	DIMENSION (FROM DEED) 16.5	NEW YORK STATE HIGHWAY 2
CITY,TOWN OR VILLAGE LINE	PATENT OR REALTY LOT LINE	DIMENSION (SCALED) 66(s)	COUNTY HIGHWAY 108
ROAD OR RAILROAD R/W	PATENT OR REALTY LOT NO. 36 OR (1)	COORDINATE-LOCATOR NO.(E800,000-N8000,000)	BLOCK LIMIT LINE
EASEMENT R/W LINE	SECTION-BLOCK-LOT-NO. 001.00- 1 -100		

DATE OF MAP: 11-16-76
DATE OF REVISION: 10-18-12

100 0 100
SCALE: 1"=100'

N

INDEX TO ADJOINING MAP SECTIONS

202 09	202 00
202 13	202 00
202 17	202 00

TOWN OF NASSAU

RENSSELAER COUNTY, NEW YORK

E 733,000-N 1,347,000 MIDDLE COORDINATE LOCATOR NUMBER

NAD 83 NY STATE PLANE COORDINATE SYSTEM, EAST ZONE, US FEET

202.13 SECTION NUMBER

COPYRIGHT © 1976-2005 COUNTY OF RENSSELAER, N.Y.

REAL PROPERTY MAP
THE USE OF THIS MAP IS FOR REAL PROPERTY TAX ADMINISTRATION PURPOSES ONLY

PREPARED FOR	ORIGINALLY PREPARED BY	CONVERTED TO DIGITAL FORMAT BY
RENSSELAER COUNTY LEGISLATURE	COLE – LAYER – TRUMBLE CO. INC.	WEILER MAPPING, INC.
TROY, NEW YORK	DAYTON, OHIO	HORSEHEADS, NEW YORK
		JANUARY, 2003

SPECIAL DISTRICTS

TYPE	SYMBOL	CODE	NAME
FIRE	F	FD043	NASSAU FIRE DISTRICT
LIGHT	L		
SCHOOL	SCH	382401	EAST GREENBUSH CENTRAL
SEWER	S		
WATER	W		

LEGEND

NAD83		PROPERTY LINE		AREA (FROM DEED)	1.50Ac	INTERSTATE HIGHWAY	90
NAD27		WATER		AREA (CALCULATED)	1.50Ac(c)	U.S. HIGHWAY	9
STATE OR COUNTY LINE		LAND HOOK		DIMENSION (FROM DEED)	16.5	NEW YORK STATE HIGHWAY	2
CITY,TOWN OR VILLAGE LINE		PATENT OR REALTY LOT LINE		DIMENSION (SCALED)	66(s)	COUNTY HIGHWAY	108
ROAD OR RAILROAD R/W		PATENT OR REALTY LOT NO.	36 OR (1)	COORDINATE-LOCATOR NO.	(E800,000-N8000,000)	BLOCK LIMIT LINE	
EASEMENT R/W LINE		SECTION-BLOCK-LOT-NO.	001.00- 1 -100				

DATE OF MAP: 11-09-76
DATE OF REVISION: 11-9-11

100 0 100
SCALE: 1"=100'

N

INDEX TO ADJOINING MAP SECTIONS

	202 13	202 00
	202 17	202 00
211 00	212 05	212 00

TOWN OF NASSAU

RENSSELAER COUNTY, NEW YORK

E 733,000-N 1,345,000 (MIDDLE COORDINATE LOCATOR NUMBER)

NAD 83 NY STATE PLANE COORDINATE SYSTEM, EAST ZONE, US FEET

202.17 (SECTION NUMBER)

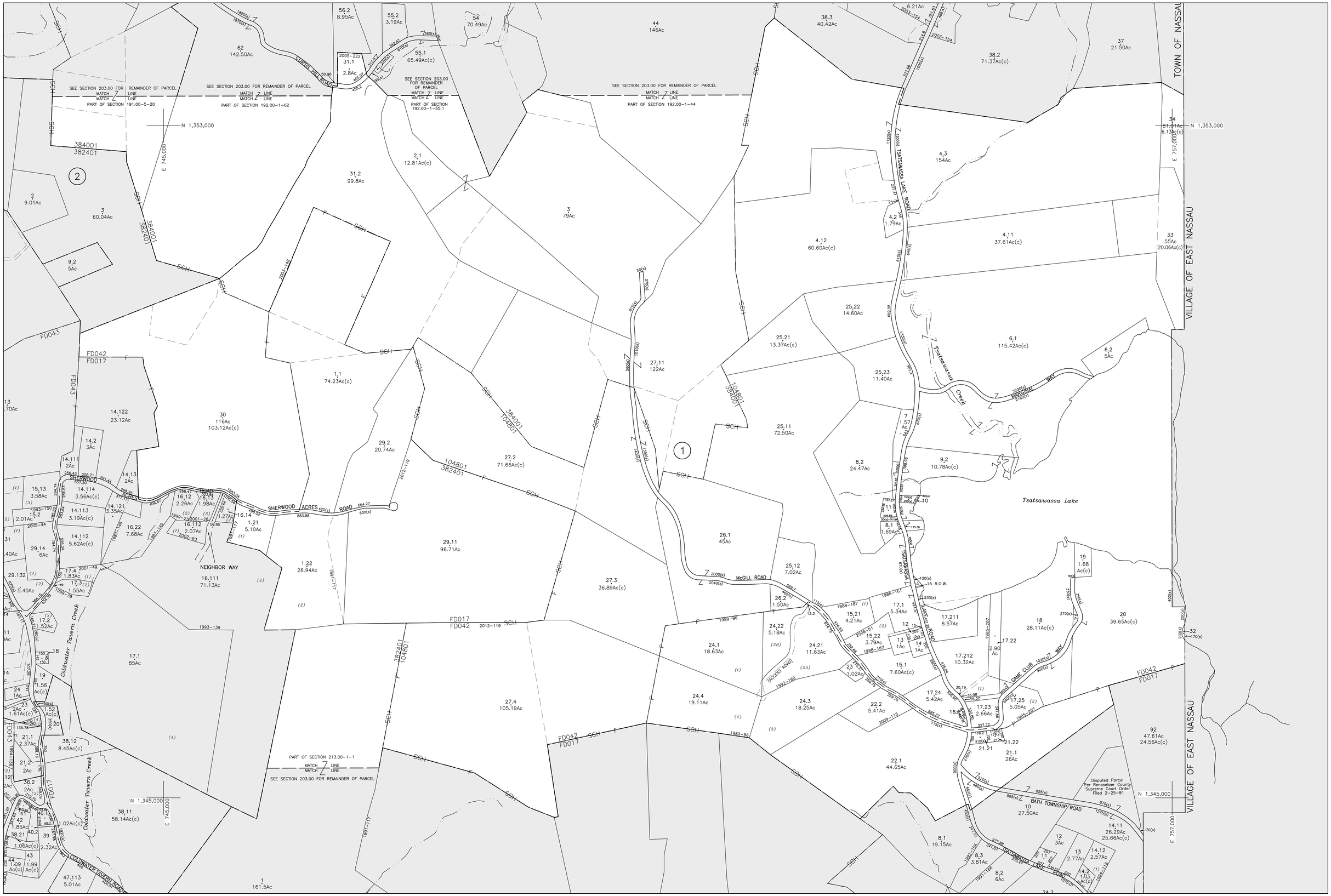

COPYRIGHT © 1976-2005 COUNTY OF RENSSELAER, N.Y.

REAL PROPERTY MAP

THE USE OF THIS MAP IS FOR REAL PROPERTY TAX ADMINISTRATION PURPOSES ONLY

PREPARED FOR	ORIGINALLY PREPARED BY	CONVERTED TO DIGITAL FORMAT BY
RENSSELAER COUNTY LEGISLATURE	COLE - LAYER - TRUMBLE CO. INC.	WEILER MAPPING, INC.
TROY, NEW YORK	DAYTON, OHIO	HORSEHEADS, NEW YORK
		JANUARY, 2003

SPECIAL DISTRICTS

TYPE	SYMBOL	CODE	NAME
FIRE	F	FD017 FD042	NASSAU FIRE HOAGS CORNER FIRE
LIGHT	L		
SCHOOL	SCH	382401 104801 384001	EAST GREENBUSH CENTRAL NEW LEBANON AVERILL PARK CENTRAL
SEWER	S		
WATER	W		

LEGEND

NAD83		PROPERTY LINE		AREA (FROM DEED)	1.50Ac	INTERSTATE HIGHWAY	90
NAD27		WATER		AREA (CALCULATED)	1.50Ac(c)	U.S. HIGHWAY	91
STATE OR COUNTY LINE		LAND HOOK		DIMENSION (FROM DEED)	16.5	NEW YORK STATE HIGHWAY	2
CITY,TOWN OR VILLAGE LINE		PATENT OR REALTY LOT LINE		DIMENSION (SCALED)	66(s)	COUNTY HIGHWAY	108
ROAD OR RAILROAD R/W		PATENT OR REALTY LOT NO.	36 OR (1)	COORDINATE-LOCATOR NO.(E800,000-N8000,000)		BLOCK LIMIT LINE	
EASEMENT R/W LINE		SECTION-BLOCK-LOT-NO.	001.00- 1 -100				

DATE OF MAP: 11-09-76

DATE OF REVISION: 10-5-12

SCALE: 1"=400'

N

INDEX TO ADJOINING MAP SECTIONS		
191 00	192 00	193 00
202 00	203 00	
212 00	213 00	

TOWN OF NASSAU

RENSSELAER COUNTY, NEW YORK

E 745,000-N 1,345,000 (MODULE COORDINATE LOCATOR NUMBER)

NAD 83 NY STATE PLANE COORDINATE SYSTEM, EAST ZONE, US FEET

203.00 (SECTION NUMBER)

COPYRIGHT © 1976-2005 COUNTY OF RENSSELAER, N.Y.

REAL PROPERTY MAP

THE USE OF THIS MAP IS FOR REAL PROPERTY TAX ADMINISTRATION PURPOSES ONLY

PREPARED FOR	ORIGINALLY PREPARED BY	CONVERTED TO DIGITAL FORMAT BY
RENSSELAER COUNTY LEGISLATURE	COLE – LAYER – TRUMBLE CO. INC.	WEILER MAPPING, INC.
TROY, NEW YORK	DAYTON, OHIO	HORSEHEADS, NEW YORK
		JANUARY, 2003

SPECIAL DISTRICTS

TYPE	SYMBOL	CODE	NAME
FIRE	F	FD017 FD042	NASSAU FIRE HOAGS CORNER FIRE
LIGHT	L		
SCHOOL	SCH	104801	NEW LEBANON
SEWER	S		
WATER	W		

LEGEND

NAD83	PROPERTY LINE	AREA (FROM DEED)	1.50Ac	INTERSTATE HIGHWAY	90	DATE OF MAP:	11-10-76
NAD27	WATER	AREA (CALCULATED)	1.50Ac(c)	U.S. HIGHWAY	9	DATE OF REVISION:	5-11-12
STATE OR COUNTY LINE	LAND HOOK	DIMENSION (FROM DEED)	16.5	NEW YORK STATE HIGHWAY	2	400 0 400	
CITY,TOWN OR VILLAGE LINE	PATENT OR REALTY LOT LINE	DIMENSION (SCALED)	66(s)	COUNTY HIGHWAY	108	SCALE: 1"=400'	
ROAD OR RAILROAD R/W	PATENT OR REALTY LOT NO. 36 OR (1)	COORDINATE-LOCATOR NO.(E800,000-N8000,000)		BLOCK LIMIT LINE			
EASEMENT R/W LINE	SECTION-BLOCK-LOT-NO. 001.00- 1 -100						

N

INDEX TO ADJOINING MAP SECTIONS

	193 00	
	204 00	

TOWN OF NASSAU

RENSSELAER COUNTY, NEW YORK

E 757,000-N 1,345,000 (MODULE COORDINATE LOCATOR NUMBER)

NAD 83 NY STATE PLANE COORDINATE SYSTEM, EAST ZONE, US FEET

204.00 (SECTION NUMBER)

COPYRIGHT © 1976–2005 COUNTY OF RENSSELAER, N.Y.

REAL PROPERTY MAP

THE USE OF THIS MAP IS FOR REAL PROPERTY TAX ADMINISTRATION PURPOSES ONLY

PREPARED FOR	ORIGINALLY PREPARED BY	CONVERTED TO DIGITAL FORMAT BY
RENSSELAER COUNTY LEGISLATURE	COLE – LAYER – TRUMBLE CO. INC.	WEILER MAPPING, INC.
TROY, NEW YORK	DAYTON, OHIO	HORSEHEADS, NEW YORK
		JANUARY, 2003

SPECIAL DISTRICTS

TYPE	SYMBOL	CODE	NAME
FIRE	F	FD043	NASSAU FIRE DISTRICT
LIGHT	L		
SCHOOL	SCH	382401	EAST GREENBUSH CENTRAL
SEWER	S		
WATER	W		

LEGEND

NAD83		PROPERTY LINE		AREA (FROM DEED)	1.50Ac	INTERSTATE HIGHWAY	90
NAD27		WATER		AREA (CALCULATED)	1.50Ac(c)	U.S. HIGHWAY	91
STATE OR COUNTY LINE		LAND HOOK	7	DIMENSION (FROM DEED)	16.5	NEW YORK STATE HIGHWAY	2
CITY,TOWN OR VILLAGE LINE		PATENT OR REALTY LOT LINE		DIMENSION (SCALED)	66(s)	COUNTY HIGHWAY	108
ROAD OR RAILROAD R/W		PATENT OR REALTY LOT NO.	36 OR (1)	COORDINATE-LOCATOR NO.(E800,000–N8000,000)		BLOCK LIMIT LINE	
EASEMENT R/W LINE		SECTION–BLOCK–LOT–NO.	001.00– 1 –100				

DATE OF MAP: 11–04–76

DATE OF REVISION: 11–20–12

400 0 400

SCALE: 1"=400'

N

INDEX TO ADJOINING MAP SECTIONS		
		202 00
	211 00	212 00
	221 00	222 00

TOWN OF NASSAU

RENSSELAER COUNTY, NEW YORK

E 721,000–N 1,337,000 (MODULE COORDINATE LOCATOR NUMBER)

NAD 83 NY STATE PLANE COORDINATE SYSTEM, EAST ZONE, US FEET

211.00 (SECTION NUMBER)

COPYRIGHT © 1976-2005 COUNTY OF RENSSELAER, N.Y.

REAL PROPERTY MAP

THE USE OF THIS MAP IS FOR REAL PROPERTY TAX ADMINISTRATION PURPOSES ONLY

PREPARED FOR	ORIGINALLY PREPARED BY	CONVERTED TO DIGITAL FORMAT BY
RENSSELAER COUNTY LEGISLATURE	COLE – LAYER – TRUMBLE CO. INC.	WEILER MAPPING, INC.
TROY, NEW YORK	DAYTON, OHIO	HORSEHEADS, NEW YORK
		JANUARY, 2003

SPECIAL DISTRICTS

TYPE	SYMBOL	CODE	NAME
FIRE	F	FD017 FD043	NASSAU FIRE NASSAU FIRE DISTRICT
LIGHT	L		
SCHOOL	SCH	382401	EAST GREENBUSH CENTRAL
SEWER	S		
WATER	W		

LEGEND

NAD83	PROPERTY LINE	AREA (FROM DEED) 1.50Ac	INTERSTATE HIGHWAY 90
NAD27	WATER	AREA (CALCULATED) 1.50Ac(c)	U.S. HIGHWAY 9
STATE OR COUNTY LINE	LAND HOOK	DIMENSION (FROM DEED) 16.5	NEW YORK STATE HIGHWAY 2
CITY,TOWN OR VILLAGE LINE	PATENT OR REALTY LOT LINE	DIMENSION (SCALED) 66(s)	COUNTY HIGHWAY 108
ROAD OR RAILROAD R/W	PATENT OR REALTY LOT NO. 36 OR (1)	COORDINATE-LOCATOR NO.(E800,000-N8000,000)	BLOCK LIMIT LINE
EASEMENT R/W LINE	SECTION-BLOCK-LOT-NO. 001.00- 1 -100		

DATE OF MAP: 11-12-76

DATE OF REVISION: 8-7-15

400 0 400

SCALE: 1"=400'

N

INDEX TO ADJOINING MAP SECTIONS		
	202 00	203 00
211 00	212 00	213 00
221 00	222 00	223 00

TOWN OF NASSAU

RENSSELAER COUNTY, NEW YORK

E 733,000-N 1,337,000 (MODULE COORDINATE LOCATOR NUMBER)

NAD 83 NY STATE PLANE COORDINATE SYSTEM, EAST ZONE, US FEET

212.00 (SECTION NUMBER)

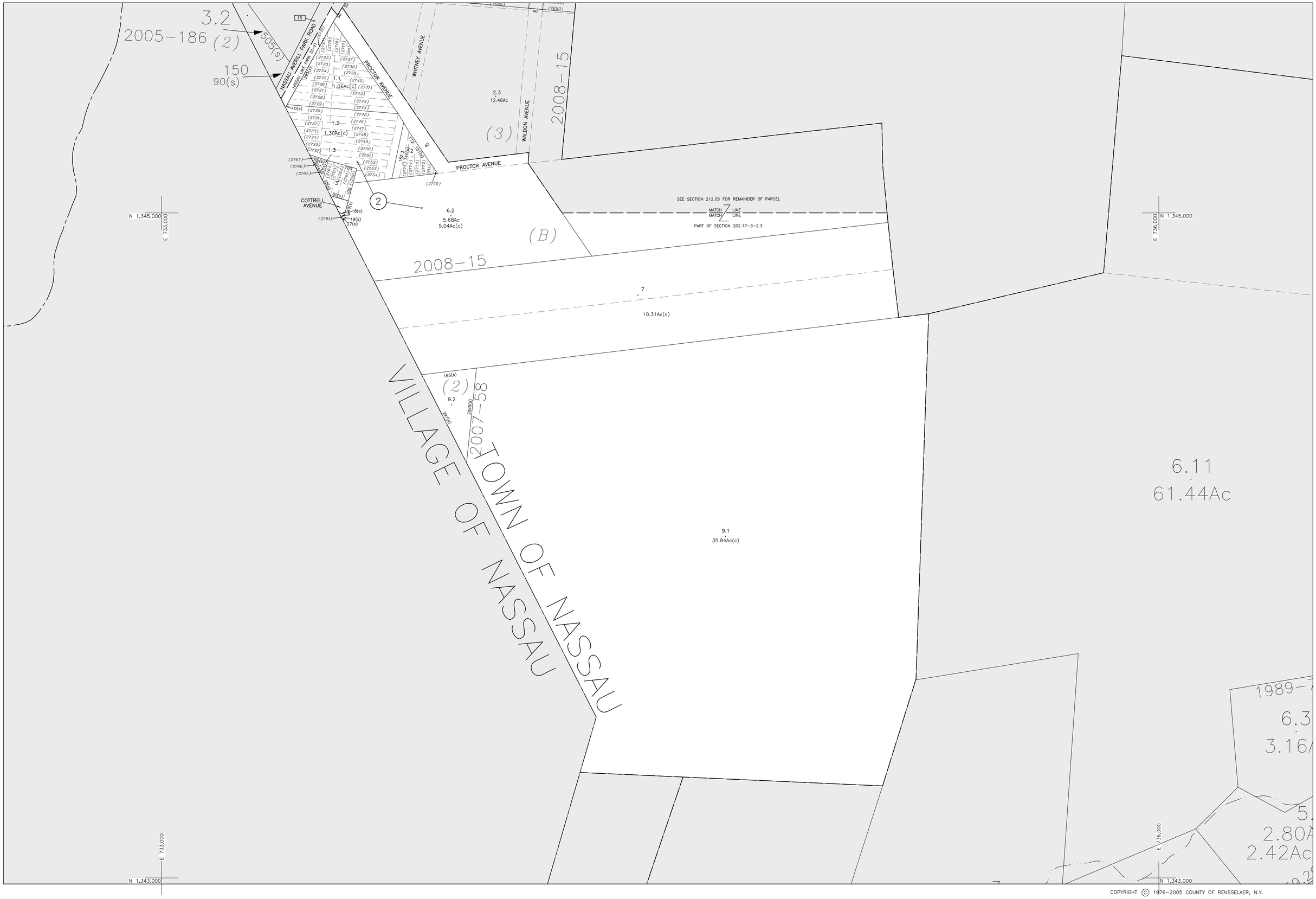

COPYRIGHT © 1976-2005 COUNTY OF RENSSELAER, N.Y.

REAL PROPERTY MAP
THE USE OF THIS MAP IS FOR REAL
PROPERTY TAX ADMINISTRATION PURPOSES ONLY

PREPARED FOR	ORIGINALLY PREPARED BY	CONVERTED TO DIGITAL FORMAT BY
RENSSELAER COUNTY LEGISLATURE	COLE – LAYER – TRUMBLE CO. INC.	WEILER MAPPING, INC.
TROY, NEW YORK	DAYTON, OHIO	HORSEHEADS, NEW YORK
		JANUARY, 2003

SPECIAL DISTRICTS

TYPE	SYMBOL	CODE	NAME
FIRE	F	FD043	NASSAU FIRE DISTRICT
LIGHT	L		
SCHOOL	SCH	382401	EAST GREENBUSH CENTRAL
SEWER	S		
WATER	W		

LEGEND

NAD83	PROPERTY LINE	AREA (FROM DEED)	1.50Ac	INTERSTATE HIGHWAY	90
NAD27	WATER	AREA (CALCULATED)	1.50Ac(c)	U.S. HIGHWAY	81
STATE OR COUNTY LINE	LAND HOOK	DIMENSION (FROM DEED)	16.5	NEW YORK STATE HIGHWAY	2
CITY,TOWN OR VILLAGE LINE	PATENT OR REALTY LOT LINE	DIMENSION (SCALED)	66(s)	COUNTY HIGHWAY	108
ROAD OR RAILROAD R/W	PATENT OR REALTY LOT NO. 36 OR (1)	COORDINATE-LOCATOR NO.(E800,000-N8000,000)		BLOCK LIMIT LINE	
EASEMENT R/W LINE	SECTION-BLOCK-LOT-NO. 001.00- 1 -100				

DATE OF MAP: 11-09-76
DATE OF REVISION: 2-22-08

100 0 100
SCALE: 1"=100'

N

INDEX TO ADJOINING MAP SECTIONS		
	202 17	202 00
211 00	212 05	212 00
211 00	212 09	212 00

TOWN OF NASSAU

RENSSELAER COUNTY, NEW YORK

E 733,000-N 1,343,000 (MODULE COORDINATE LOCATOR NUMBER)

NAD 83 NY STATE PLANE COORDINATE SYSTEM, EAST ZONE, US FEET

212.05 (SECTION NUMBER)

COPYRIGHT © 1976–2005 COUNTY OF RENSSELAER, N.Y.

REAL PROPERTY MAP

THE USE OF THIS MAP IS FOR REAL PROPERTY TAX ADMINISTRATION PURPOSES ONLY

PREPARED FOR	ORIGINALLY PREPARED BY	CONVERTED TO DIGITAL FORMAT BY
RENSSELAER COUNTY LEGISLATURE	COLE – LAYER – TRUMBLE CO. INC.	WEILER MAPPING, INC.
TROY, NEW YORK	DAYTON, OHIO	HORSEHEADS, NEW YORK
		JANUARY, 2003

SPECIAL DISTRICTS

TYPE	SYMBOL	CODE	NAME
FIRE	F	F0043	NASSAU FIRE DISTRICT
LIGHT	L		
SCHOOL	SCH	382401	EAST GREENBUSH CENTRAL
SEWER	S		
WATER	W		

LEGEND

NAD83		PROPERTY LINE		AREA (FROM DEED)	1.50Ac	INTERSTATE HIGHWAY	90
NAD27		WATER		AREA (CALCULATED)	1.50Ac(c)	U.S. HIGHWAY	9
STATE OR COUNTY LINE		LAND HOOK	7	DIMENSION (FROM DEED)	16.5	NEW YORK STATE HIGHWAY	2
CITY,TOWN OR VILLAGE LINE		PATENT OR REALTY LOT LINE		DIMENSION (SCALED)	66(s)	COUNTY HIGHWAY	108
ROAD OR RAILROAD R/W		PATENT OR REALTY LOT NO.	36 OR (1)	COORDINATE-LOCATOR NO.(E800,000–N8000,000)		BLOCK LIMIT LINE	
EASEMENT R/W LINE		SECTION–BLOCK–LOT–NO.	001.00– 1 –100				

DATE OF MAP: 01–24–77

DATE OF REVISION: 2–22–06

100 0 100

SCALE: 1"=100'

N

INDEX TO ADJOINING MAP SECTIONS

211 08	212 05	
211 12	212 09	
211 16	212 00	212 00

TOWN OF NASSAU

RENSSELAER COUNTY, NEW YORK

E 733,000–N 1,341,000 (MODULE COORDINATE LOCATOR NUMBER)

NAD 83 NY STATE PLANE COORDINATE SYSTEM, EAST ZONE, US FEET

212.09 (SECTION NUMBER)

COPYRIGHT © 1976-2005 COUNTY OF RENSSELAER, N.Y.

REAL PROPERTY MAP

THE USE OF THIS MAP IS FOR REAL PROPERTY TAX ADMINISTRATION PURPOSES ONLY

PREPARED FOR	ORIGINALLY PREPARED BY	CONVERTED TO DIGITAL FORMAT BY
RENSSELAER COUNTY LEGISLATURE	COLE – LAYER – TRUMBLE CO. INC.	WEILER MAPPING, INC.
TROY, NEW YORK	DAYTON, OHIO	HORSEHEADS, NEW YORK
		JANUARY, 2003

SPECIAL DISTRICTS

TYPE	SYMBOL	CODE	NAME
FIRE	F	FD017 FD042	NASSAU FIRE HOAGS CORNER FIRE
LIGHT	L		
SCHOOL	SCH	382401 104801	EAST GREENBUSH CENTRAL NEW LEBANON
SEWER	S		
WATER	W		

LEGEND

NAD83	PROPERTY LINE	AREA (FROM DEED) 1.50Ac	INTERSTATE HIGHWAY 90
NAD27	WATER	AREA (CALCULATED) 1.50Ac(c)	U.S. HIGHWAY 9
STATE OR COUNTY LINE	LAND HOOK	DIMENSION (FROM DEED) 16.5	NEW YORK STATE HIGHWAY 2
CITY,TOWN OR VILLAGE LINE	PATENT OR REALTY LOT LINE	DIMENSION (SCALED) 66(s)	COUNTY HIGHWAY 108
ROAD OR RAILROAD R/W	PATENT OR REALTY LOT NO. 36 OR (1)	COORDINATE-LOCATOR NO.(E800,000-N8000,000)	BLOCK LIMIT LINE
EASEMENT R/W LINE	SECTION-BLOCK-LOT-NO. 001.00- 1 -100		

DATE OF MAP: 11-16-76

DATE OF REVISION: 6-13-16

400 0 400

SCALE: 1"=400'

N

INDEX TO ADJOINING MAP SECTIONS		
202 00	203 00	204 00
212 00	213 00	
222 00	223 00	

TOWN OF NASSAU

RENSSELAER COUNTY, NEW YORK

E 745,000-N 1,337,000 (MODULE COORDINATE LOCATOR NUMBER)

NAD 83 NY STATE PLANE COORDINATE SYSTEM, EAST ZONE, US FEET

213.00 (SECTION NUMBER)

COPYRIGHT © 1976-2005 COUNTY OF RENSSELAER, N.Y.

REAL PROPERTY MAP

THE USE OF THIS MAP IS FOR REAL PROPERTY TAX ADMINISTRATION PURPOSES ONLY

PREPARED FOR	ORIGINALLY PREPARED BY	CONVERTED TO DIGITAL FORMAT BY
RENSSELAER COUNTY LEGISLATURE	COLE - LAYER - TRUMBLE CO. INC.	WEILER MAPPING, INC.
TROY, NEW YORK	DAYTON, OHIO	HORSEHEADS, NEW YORK
		JANUARY, 2003

SPECIAL DISTRICTS

TYPE	SYMBOL	CODE	NAME
FIRE	F	FD043	NASSAU FIRE DISTRICT
LIGHT	L		
SCHOOL	SCH	382401 104401	EAST GREENBUSH CENTRAL ICABHOD CRANE
SEWER	S		
WATER	W		

LEGEND

NAD83	PROPERTY LINE	AREA (FROM DEED)	1.50Ac	INTERSTATE HIGHWAY	90
NAD27	WATER	AREA (CALCULATED)	1.50Ac(c)	U.S. HIGHWAY	9
STATE OR COUNTY LINE	LAND HOOK	DIMENSION (FROM DEED)	16.5	NEW YORK STATE HIGHWAY	2
CITY,TOWN OR VILLAGE LINE	PATENT OR REALTY LOT LINE	DIMENSION (SCALED)	66(s)	COUNTY HIGHWAY	108
ROAD OR RAILROAD R/W	PATENT OR REALTY LOT NO. 36 OR (1)	COORDINATE-LOCATOR NO.(E800,000-N8000,000)		BLOCK LIMIT LINE	
EASEMENT R/W LINE	SECTION-BLOCK-LOT-NO. 001.00- 1 -100				

DATE OF MAP: 10-05-76

DATE OF REVISION: 10-14-11

400 0 400

SCALE: 1"=400'

N

INDEX TO ADJOINING MAP SECTIONS		
	211 00	212 00
	221 00	222 00

TOWN OF NASSAU

RENSSELAER COUNTY, NEW YORK

E 721,000-N 1,329,000 (MODULE COORDINATE LOCATOR NUMBER)

NAD 83 NY STATE PLANE COORDINATE SYSTEM, EAST ZONE, US FEET

221.00 (SECTION NUMBER)

COPYRIGHT © 1976-2005 COUNTY OF RENSSELAER, N.Y.

REAL PROPERTY MAP

THE USE OF THIS MAP IS FOR REAL PROPERTY TAX ADMINISTRATION PURPOSES ONLY

PREPARED FOR	ORIGINALLY PREPARED BY	CONVERTED TO DIGITAL FORMAT BY
RENSSELAER COUNTY LEGISLATURE	COLE – LAYER – TRUMBLE CO. INC.	WEILER MAPPING, INC.
TROY, NEW YORK	DAYTON, OHIO	HORSEHEADS, NEW YORK
		JANUARY, 2003

SPECIAL DISTRICTS

TYPE	SYMBOL	CODE	NAME
FIRE	F	FD017 FD043	NASSAU FIRE NASSAU FIRE DISTRICT
LIGHT	L		
SCHOOL	SCH	382401	EAST GREENBUSH CENTRAL
SEWER	S		
WATER	W		

LEGEND

NAD83		PROPERTY LINE		AREA (FROM DEED)	1.50Ac	INTERSTATE HIGHWAY	90
NAD27		WATER		AREA (CALCULATED)	1.50Ac(c)	U.S. HIGHWAY	91
STATE OR COUNTY LINE		LAND HOOK		DIMENSION (FROM DEED)	16.5	NEW YORK STATE HIGHWAY	2
CITY,TOWN OR VILLAGE LINE		PATENT OR REALTY LOT LINE		DIMENSION (SCALED)	66(s)	COUNTY HIGHWAY	108
ROAD OR RAILROAD R/W		PATENT OR REALTY LOT NO.	36 OR (1)	COORDINATE-LOCATOR NO.(E800,000-N8000,000)		BLOCK LIMIT LINE	
EASEMENT R/W LINE		SECTION-BLOCK-LOT-NO.	001.00- 1 -100				

DATE OF MAP: 11-03-76

DATE OF REVISION: 7-25-16

400 0 400

SCALE: 1"=400'

N

INDEX TO ADJOINING MAP SECTIONS

211 00	212 00	213 00
221 00	222 00	223 00

TOWN OF NASSAU

RENSSELAER COUNTY, NEW YORK

E 733,000-N 1,329,000 (MODULE COORDINATE LOCATOR NUMBER)

NAD 83 NY STATE PLANE COORDINATE SYSTEM, EAST ZONE, US FEET

222.00 (SECTION NUMBER)

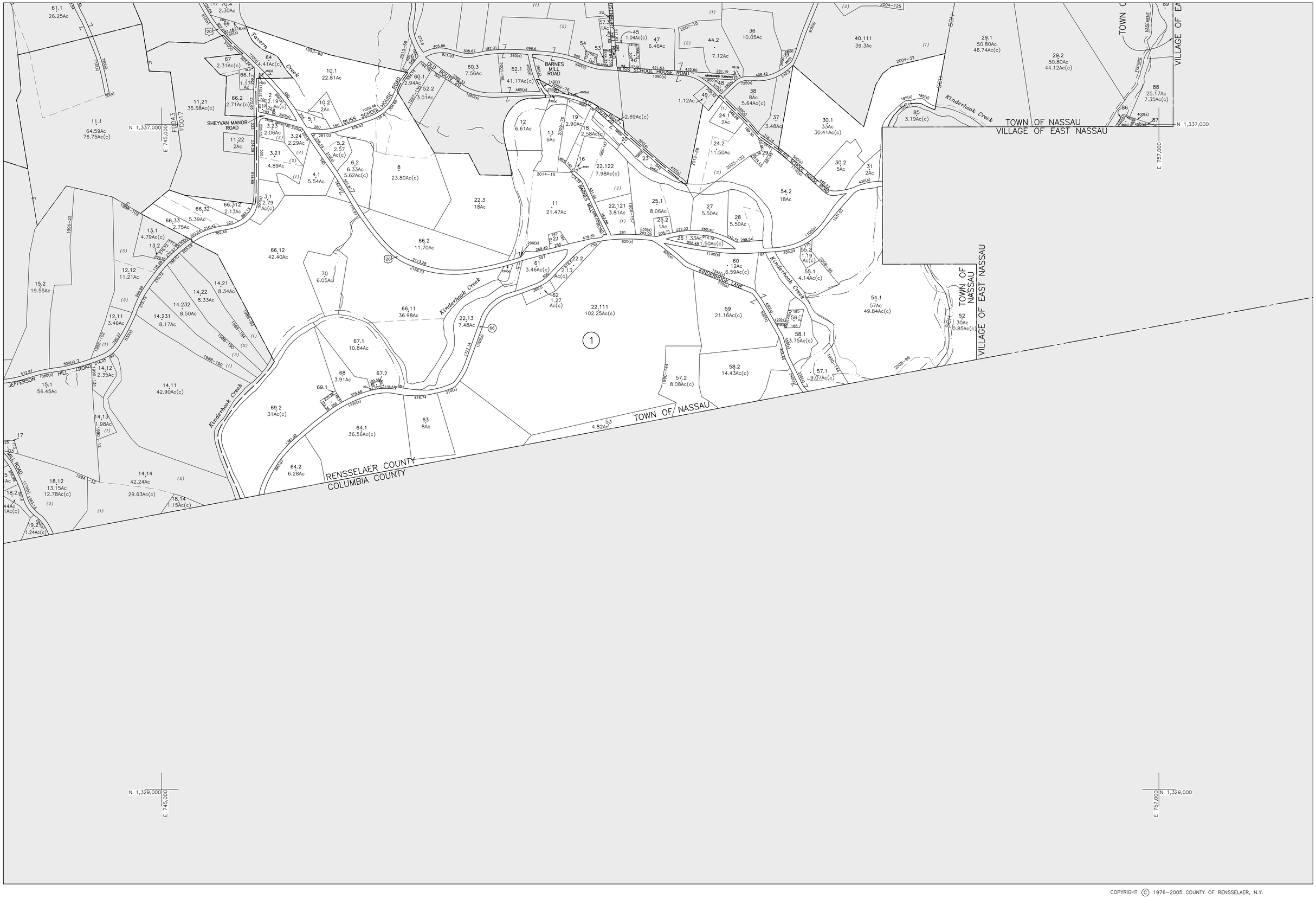

COPYRIGHT © 1976–2005 COUNTY OF RENSSELAER, N.Y.

REAL PROPERTY MAP
THE USE OF THIS MAP IS FOR REAL
PROPERTY TAX ADMINISTRATION PURPOSES ONLY

PREPARED FOR	ORIGINALLY PREPARED BY	CONVERTED TO DIGITAL FORMAT BY
RENSSELAER COUNTY LEGISLATURE	COLE – LAYER – TRUMBLE CO. INC.	WEILER MAPPING, INC.
TROY, NEW YORK	DAYTON, OHIO	HORSEHEADS, NEW YORK
		JANUARY, 2003

SPECIAL DISTRICTS

TYPE	SYMBOL	CODE	NAME
FIRE	F	FD017	NASSAU FIRE
LIGHT	L		
SCHOOL	SCH	382401 104801	EAST GREENBUSH CENTRAL NEW LEBANON
SEWER	S		
WATER	W		

LEGEND

NAD83		PROPERTY LINE		AREA (FROM DEED)	1.50Ac	INTERSTATE HIGHWAY	90
NAD27		WATER		AREA (CALCULATED)	1.50Ac(c)	U.S. HIGHWAY	91
STATE OR COUNTY LINE		LAND HOOK		DIMENSION (FROM DEED)	16.5	NEW YORK STATE HIGHWAY	2
CITY,TOWN OR VILLAGE LINE		PATENT OR REALTY LOT LINE		DIMENSION (SCALED)	66(s)	COUNTY HIGHWAY	108
ROAD OR RAILROAD R/W		PATENT OR REALTY LOT NO.	36 OR (1)	COORDINATE-LOCATOR NO.(E800,000–N8000,000)		BLOCK LIMIT LINE	
EASEMENT R/W LINE		SECTION–BLOCK–LOT–NO.	001.00– 1 –100				

DATE OF MAP: 11–16–76
DATE OF REVISION: 3–15–16

400 0 400
SCALE: 1"=400'

N

INDEX TO ADJOINING MAP SECTIONS

212 00	213 00	
222 00	223 00	

TOWN OF NASSAU

RENSSELAER COUNTY, NEW YORK

E 745,000–N 1,329,000
MODULE COORDINATE LOCATOR NUMBER

NAD 83 NY STATE PLANE COORDINATE SYSTEM, EAST ZONE, US FEET

223.00
SECTION NUMBER