REAL PROPERTY MAP

COUNTY OF RENSSELAER

TOWN OF HOOSICK

STATE OF NEW YORK

APPROVED BY THE NEW YORK STATE BOARD

OF

EQUALIZATION AND ASSESSMENTS

1,414
CASE NUMBER

APRIL 24, 1978
DATE

ACCEPTED BY COUNTY OF RENSSELAER

COUNTY LEGISLATORS

CHAIRMAN, COUNTY LEGISLATORS

DATE

CLT
BALANCED
GOVERNMENTAL
SERVICES
TAX Mapping Division
COLE LAYER TRUMBLE COMPANY INC.
3535 Salem Avenue Dayton, Ohio 45406

PREPARED BY
WEILER MAPPING, INC., A SEWALL DIVISION

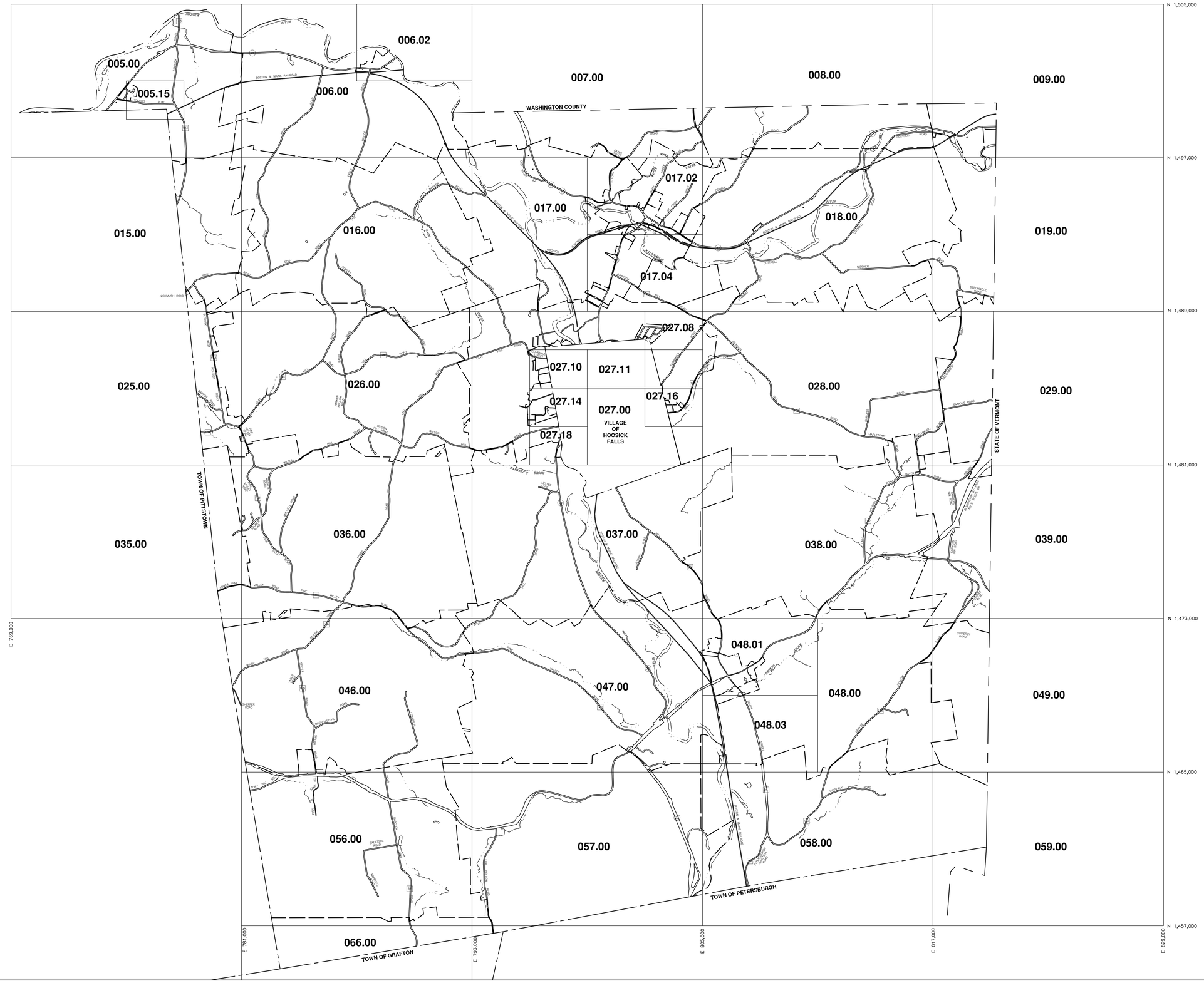

COPYRIGHT © 1976–2013 COUNTY OF RENSSELAER N.Y.

REAL PROPERTY MAP

THE USE OF THIS MAP IS FOR REAL PROPERTY TAX ADMINISTRATION PURPOSES ONLY

PREPARED FOR	ORIGINALLY PREPARED BY	ORIGINALLY CONVERTED TO DIGITAL FORMAT BY
RENSSELAER COUNTY LEGISLATURE TROY, NEW YORK	COLE – LAYER – TRUMBLE CO. INC. WEILER MAPPING, INC., A SEWALL DIVISION DAYTON, OHIO	HORSEHEADS, NEW YORK JANUARY, 2003

MODULAR MAP BREAKDOWN

001

1"=400'
(8,000 x 12,000)

01	02
03	04

1"=200'
(4,000 x 6,000)

05	06	07	08
09	10	11	12
13	14	15	16
17	18	19	20

1"=100'
(2,000 x 3,000)

21	22	23	24	25	26	27	28
29	30	31	32	33	34	35	36
37	38	39	40	41	42	43	44
45	46	47	48	49	50	51	52
53	54	55	56	57	58	59	60
61	62	63	64	65	66	67	68
69	70	71	72	73	74	75	76
77	78	79	80	81	82	83	84

1"=50'
(1,000 x 1,500)

LEGEND

COUNTY LINE		SECTION NUMBER (1"=400')	001	INTERSTATE HIGHWAY	90
CITY,TOWN OR VILLAGE LINE		SECTION NUMBER (1"=200')	001–01	U.S. HIGHWAY	9
SECTION LINE		SECTION NUMBER (1"=100')	001–05	NEW YORK STATE HIGHWAY	2
WATER		SECTION NUMBER (1"=50')	001–21	COUNTY HIGHWAY	108
NAD27		MAJOR HIGHWAY		STREET AND TOWN ROAD	BY NAME
NAD83		ALL OTHER ROADS		RAILROAD	

DATE OF MAP: 04–06–76
DATE OF REVISION: 09–01–12

2000 0 2000
SCALE: 1"=2000'

N

TOWN OF HOOSICK

RENSSELAER COUNTY, NEW YORK

NAD 83 NY STATE PLANE COORDINATE SYSTEM, EAST ZONE, US FEET **INDEX MAP**

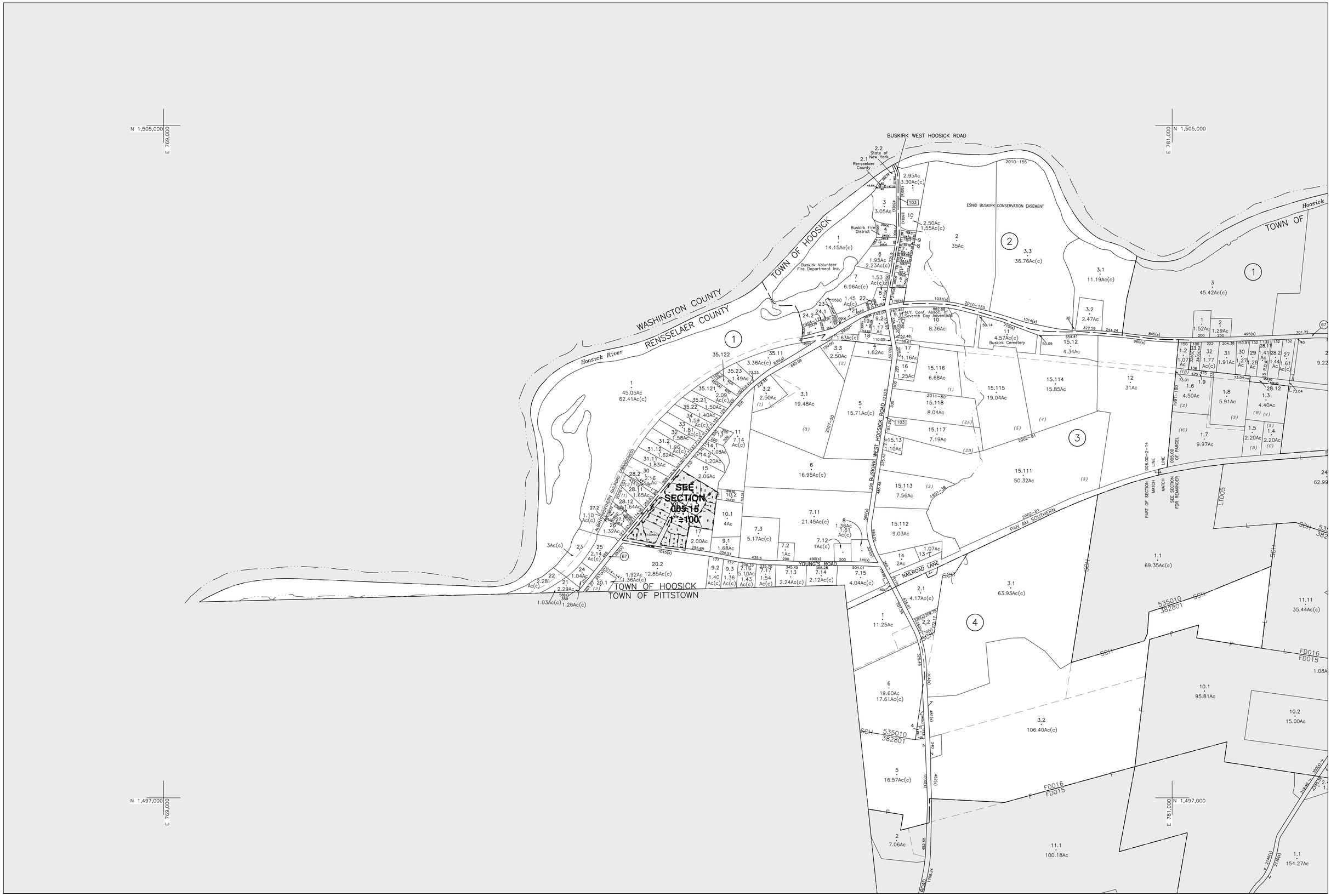

COPYRIGHT © 1976–2013 COUNTY OF RENSSELAER N.Y.

REAL PROPERTY MAP

THE USE OF THIS MAP IS FOR REAL PROPERTY TAX ADMINISTRATION PURPOSES ONLY

PREPARED FOR	ORIGINALLY PREPARED BY	ORIGINALLY CONVERTED TO DIGITAL FORMAT BY
RENSSELAER COUNTY LEGISLATURE	COLE – LAYER – TRUMBLE CO. INC.	WEILER MAPPING, INC., A SEWALL DIVISION
TROY, NEW YORK	DAYTON, OHIO	HORSEHEADS, NEW YORK
		JANUARY, 2003

SPECIAL DISTRICTS

TYPE	SYMBOL	CODE	NAME
FIRE	—F—	FD015 FD016	WEST HOOSICK FIRE BUSKIRK FIRE PROTECTIVE
LIGHT	—L—		
SCHOOL	—SCH—	535010 382801	CAMBRIDGE CENTRAL HOOSICK FALLS CENTRAL
SEWER	—S—		
WATER	—W—		

LEGEND

NAD83	PROPERTY LINE	AREA (FROM DEED)	1.50Ac	INTERSTATE HIGHWAY	90	DATE OF MAP:	03-08-76
NAD27	WATER	AREA (CALCULATED)	1.50Ac(c)	U.S. HIGHWAY	81	DATE OF REVISION:	05-29-15
STATE OR COUNTY LINE	LAND HOOK	DIMENSION (FROM DEED)	16.5	NEW YORK STATE HIGHWAY	2		
CITY,TOWN OR VILLAGE LINE	PATENT OR REALTY LOT LINE	DIMENSION (SCALED)	66(s)	COUNTY HIGHWAY	108		
ROAD OR RAILROAD R/W	PATENT OR REALTY LOT NO. 36 OR (1)	COORDINATE-LOCATOR NO.	(E800,000–N8000,000)	BLOCK LIMIT LINE			
EASEMENT R/W LINE	SECTION–BLOCK–LOT–NO. 001.00– 1 –100						

SCALE: 1"=400'

N

INDEX TO ADJOINING MAP SECTIONS

005 00	006 00
015 00	016 00

TOWN OF HOOSICK

RENSSELAER COUNTY, NEW YORK

E 769,000–N 1,497,000 (MODULE COORDINATE LOCATOR NUMBER)

NAD 83 NY STATE PLANE COORDINATE SYSTEM, EAST ZONE, US FEET

005.00 (SECTION NUMBER)

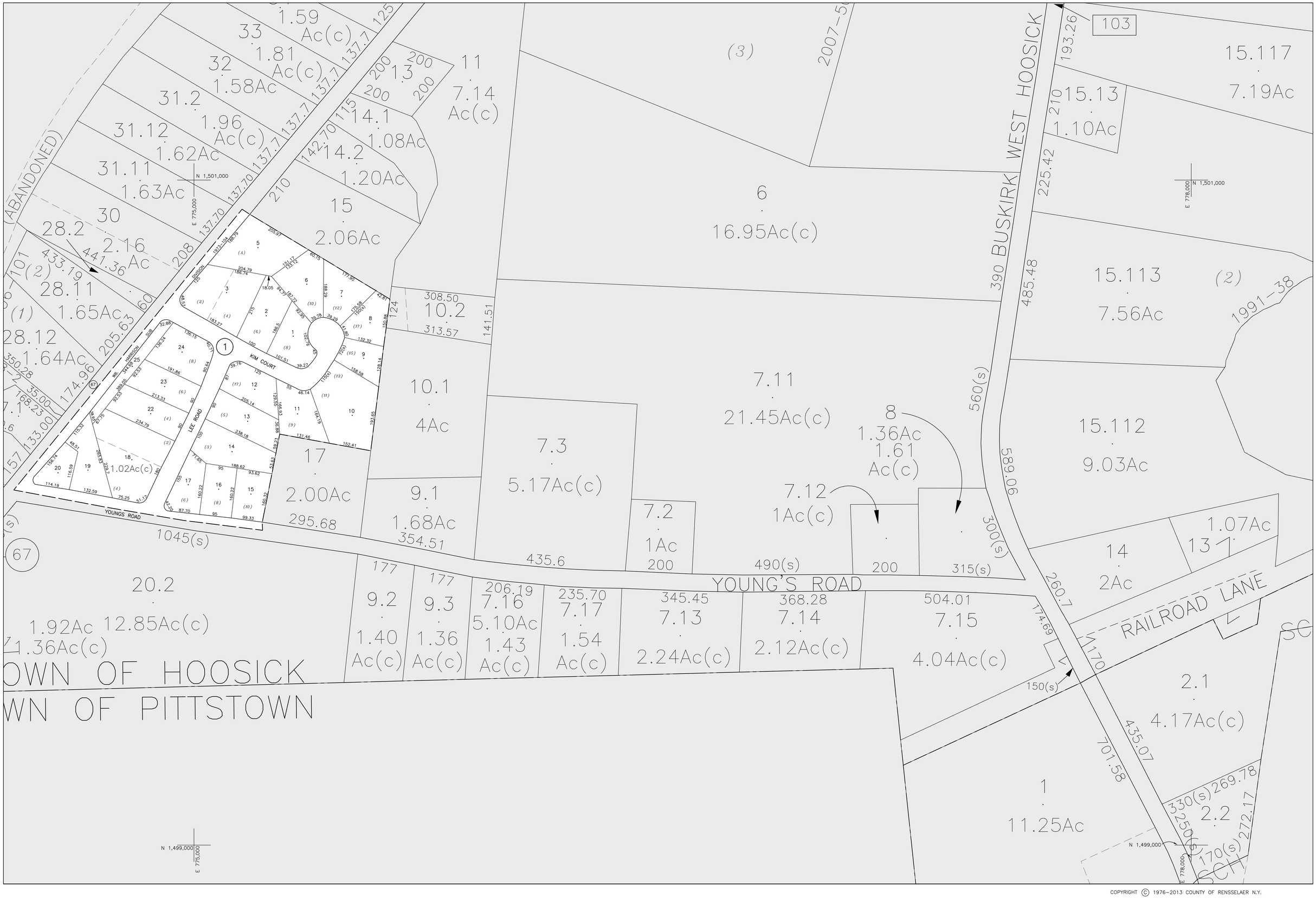

COPYRIGHT © 1976–2013 COUNTY OF RENSSELAER N.Y.

REAL PROPERTY MAP
THE USE OF THIS MAP IS FOR REAL
PROPERTY TAX ADMINISTRATION PURPOSES ONLY

PREPARED FOR RENSSELAER COUNTY LEGISLATURE TROY, NEW YORK
ORIGINALLY PREPARED BY COLE – LAYER – TRUMBLE CO. INC. DAYTON, OHIO
ORIGINALLY CONVERTED TO DIGITAL FORMAT BY WEBLER MAPPING, INC., A SEWALL DIVISION HORSEHEADS, NEW YORK JANUARY, 2003

SPECIAL DISTRICTS

TYPE	SYMBOL	CODE	NAME
FIRE	—F—	FD016	BUSKIRK FIRE PROTECTIVE
LIGHT	—L—		
SCHOOL	—SCH—	535010	CAMBRIDGE CENTRAL
SEWER	—S—		
WATER	—W—		

LEGEND

NAD83	PROPERTY LINE	AREA (FROM DEED) 1.50Ac	INTERSTATE HIGHWAY 90
NAD27	WATER	AREA (CALCULATED) 1.50Ac(c)	U.S. HIGHWAY 9
STATE OR COUNTY LINE	LAND HOOK	DIMENSION (FROM DEED) 16.5	NEW YORK STATE HIGHWAY 2
CITY,TOWN OR VILLAGE LINE	PATENT OR REALTY LOT LINE	DIMENSION (SCALED) 66(s)	COUNTY HIGHWAY 108
ROAD OR RAILROAD R/W	PATENT OR REALTY LOT NO. 36 OR (1)	COORDINATE-LOCATOR NO.(E800,000-N8000,000)	BLOCK LIMIT LINE
EASEMENT R/W LINE	SECTION-BLOCK-LOT-NO. 001.00- 1 -100		

DATE OF MAP: 03-09-99
DATE OF REVISION: 06-25-14
100 0 100
SCALE: 1"=100'

N

INDEX TO ADJOINING MAP SECTIONS

005 00	005 00	005 00
005 00	005 15	005 00
005 00	005 00	005 00

TOWN OF HOOSICK

RENSSELAER COUNTY, NEW YORK

E 775,000–N 1,499,000 (MODULE COORDINATE LOCATOR NUMBER)
NAD 83 NY STATE PLANE COORDINATE SYSTEM, EAST ZONE, US FEET

005.15 (SECTION NUMBER)

COPYRIGHT © 1976–2013 COUNTY OF RENSSELAER N.Y.

REAL PROPERTY MAP

THE USE OF THIS MAP IS FOR REAL PROPERTY TAX ADMINISTRATION PURPOSES ONLY

PREPARED FOR	ORIGINALLY PREPARED BY	ORIGINALLY CONVERTED TO DIGITAL FORMAT BY
RENSSELAER COUNTY LEGISLATURE	COLE – LAYER – TRUMBLE CO. INC.	WEILER MAPPING, INC., A SEWALL DIVISION
TROY, NEW YORK	DAYTON, OHIO	HORSEHEADS, NEW YORK
		JANUARY, 2003

SPECIAL DISTRICTS

TYPE	SYMBOL	CODE	NAME
FIRE	—F—	FD015 FD016	WEST HOOSICK FIRE BUSKIRK FIRE PROTECTIVE
LIGHT	—L—	LT005	EAGLE BRIDGE
SCHOOL	—SCH—	535010 382801	CAMBRIDGE CENTRAL HOOSICK FALLS CENTRAL
SEWER	—S—		
WATER	—W—		

LEGEND

NAD83	PROPERTY LINE	AREA (FROM DEED)	1.50Ac	INTERSTATE HIGHWAY	90
NAD27	WATER	AREA (CALCULATED)	1.50Ac(c)	U.S. HIGHWAY	91
STATE OR COUNTY LINE	LAND HOOK 7	DIMENSION (FROM DEED)	16.5	NEW YORK STATE HIGHWAY	2
CITY,TOWN OR VILLAGE LINE	PATENT OR REALTY LOT LINE	DIMENSION (SCALED)	66(s)	COUNTY HIGHWAY	108
ROAD OR RAILROAD R/W	PATENT OR REALTY LOT NO. 36 OR (1)	COORDINATE-LOCATOR NO.(E800,000–N8000,000)		BLOCK LIMIT LINE	
EASEMENT R/W LINE	SECTION–BLOCK–LOT–NO. 001.00– 1 –100				

DATE OF MAP: 02-20-76

DATE OF REVISION: 10-21-15

400 0 400

SCALE: 1"=400'

N

INDEX TO ADJOINING MAP SECTIONS

005 00	006 00	007 00
015 00	016 00	017 00

TOWN OF HOOSICK

RENSSELAER COUNTY, NEW YORK

E 781,000–N 1,497,000 (MODULE COORDINATE LOCATOR NUMBER)

NAD 83 NY STATE PLANE COORDINATE SYSTEM, EAST ZONE, US FEET

006.00 (SECTION NUMBER)

COPYRIGHT © 1976–2013 COUNTY OF RENSSELAER N.Y.

REAL PROPERTY MAP
THE USE OF THIS MAP IS FOR REAL
PROPERTY TAX ADMINISTRATION PURPOSES ONLY

PREPARED FOR	ORIGINALLY PREPARED BY	ORIGINALLY CONVERTED TO DIGITAL FORMAT BY
RENSSELAER COUNTY LEGISLATURE	COLE – LAYER – TRUMBLE CO. INC.	WEILER MAPPING, INC., A SEWALL DIVISION
TROY, NEW YORK	DAYTON, OHIO	HORSEHEADS, NEW YORK
		JANUARY, 2003

SPECIAL DISTRICTS

TYPE	SYMBOL	CODE	NAME
FIRE	— F —	FD016	BUSKIRK FIRE PROTECTIVE
LIGHT	— L —	LT005	EAGLE BRIDGE
SCHOOL	— SCH —	535010	CAMBRIDGE CENTRAL
SEWER	— S —		
WATER	— W —		

LEGEND

NAD83		PROPERTY LINE		AREA (FROM DEED)	1.50Ac	INTERSTATE HIGHWAY	90
NAD27		WATER		AREA (CALCULATED)	1.50Ac(c)	U.S. HIGHWAY	81
STATE OR COUNTY LINE		LAND HOOK		DIMENSION (FROM DEED)	16.5	NEW YORK STATE HIGHWAY	2
CITY,TOWN OR VILLAGE LINE		PATENT OR REALTY LOT LINE		DIMENSION (SCALED)	66(s)	COUNTY HIGHWAY	108
ROAD OR RAILROAD R/W		PATENT OR REALTY LOT NO.	36 OR (1)	COORDINATE-LOCATOR NO.(E800,000–N8000,000)		BLOCK LIMIT LINE	
EASEMENT R/W LINE		SECTION–BLOCK–LOT–NO.	001.00– 1 –100				

DATE OF MAP: 02–03–76
DATE OF REVISION: 6–8–16

200 0 200
SCALE: 1"=200'

N

INDEX TO ADJOINING MAP SECTIONS		
006 00	006 02	007 00
006 00	006 00	007 00

TOWN OF HOOSICK

RENSSELAER COUNTY, NEW YORK

E 787,000–N 1,501,000
MODULE COORDINATE LOCATOR NUMBER

NAD 83 NY STATE PLANE COORDINATE SYSTEM, EAST ZONE, US FEET

006.02
SECTION NUMBER

COPYRIGHT © 1976–2013 COUNTY OF RENSSELAER N.Y.

REAL PROPERTY MAP

THE USE OF THIS MAP IS FOR REAL PROPERTY TAX ADMINISTRATION PURPOSES ONLY

PREPARED FOR	ORIGINALLY PREPARED BY	ORIGINALLY CONVERTED TO DIGITAL FORMAT BY
RENSSELAER COUNTY LEGISLATURE	COLE – LAYER – TRUMBLE CO. INC.	WEILER MAPPING, INC., A SEWALL DIVISION
TROY, NEW YORK	DAYTON, OHIO	HORSEHEADS, NEW YORK
		JANUARY, 2003

SPECIAL DISTRICTS

TYPE	SYMBOL	CODE	NAME
FIRE	— F —	FD014	NORTH HOOSICK FIRE
LIGHT	— L —	LT003	NORTH HOOSICK
SCHOOL	— SCH —	535010 382801	CAMBRIDGE CENTRAL HOOSICK FALLS CENTRAL
SEWER	— S —		
WATER	— W —		

LEGEND

NAD83
NAD27
STATE OR COUNTY LINE
CITY,TOWN OR VILLAGE LINE
ROAD OR RAILROAD R/W
EASEMENT R/W LINE
PROPERTY LINE
WATER
LAND HOOK
PATENT OR REALTY LOT LINE
PATENT OR REALTY LOT NO.
SECTION–BLOCK–LOT–NO. 001.00– 1 –100

AREA	(FROM DEED)	1.50Ac
AREA	(CALCULATED)	1.50Ac(c)
DIMENSION	(FROM DEED)	16.5
DIMENSION	(SCALED)	66(s)
COORDINATE–LOCATOR	NO.(E800,000–N8000,000)	

INTERSTATE HIGHWAY 90
U.S. HIGHWAY 9
NEW YORK STATE HIGHWAY 2
COUNTY HIGHWAY 108
BLOCK LIMIT LINE

DATE OF MAP: 02–02–76
DATE OF REVISION: 03–01–12

400 0 400
SCALE: 1"=400'

N

INDEX TO ADJOINING MAP SECTIONS		
006 00	007 00	008 00
016 00	017 00	018 00

TOWN OF HOOSICK

RENSSELAER COUNTY, NEW YORK

E 793,000–N 1,497,000
MODULE COORDINATE LOCATOR NUMBER

NAD 83 NY STATE PLANE COORDINATE SYSTEM, EAST ZONE, US FEET

007.00
SECTION NUMBER

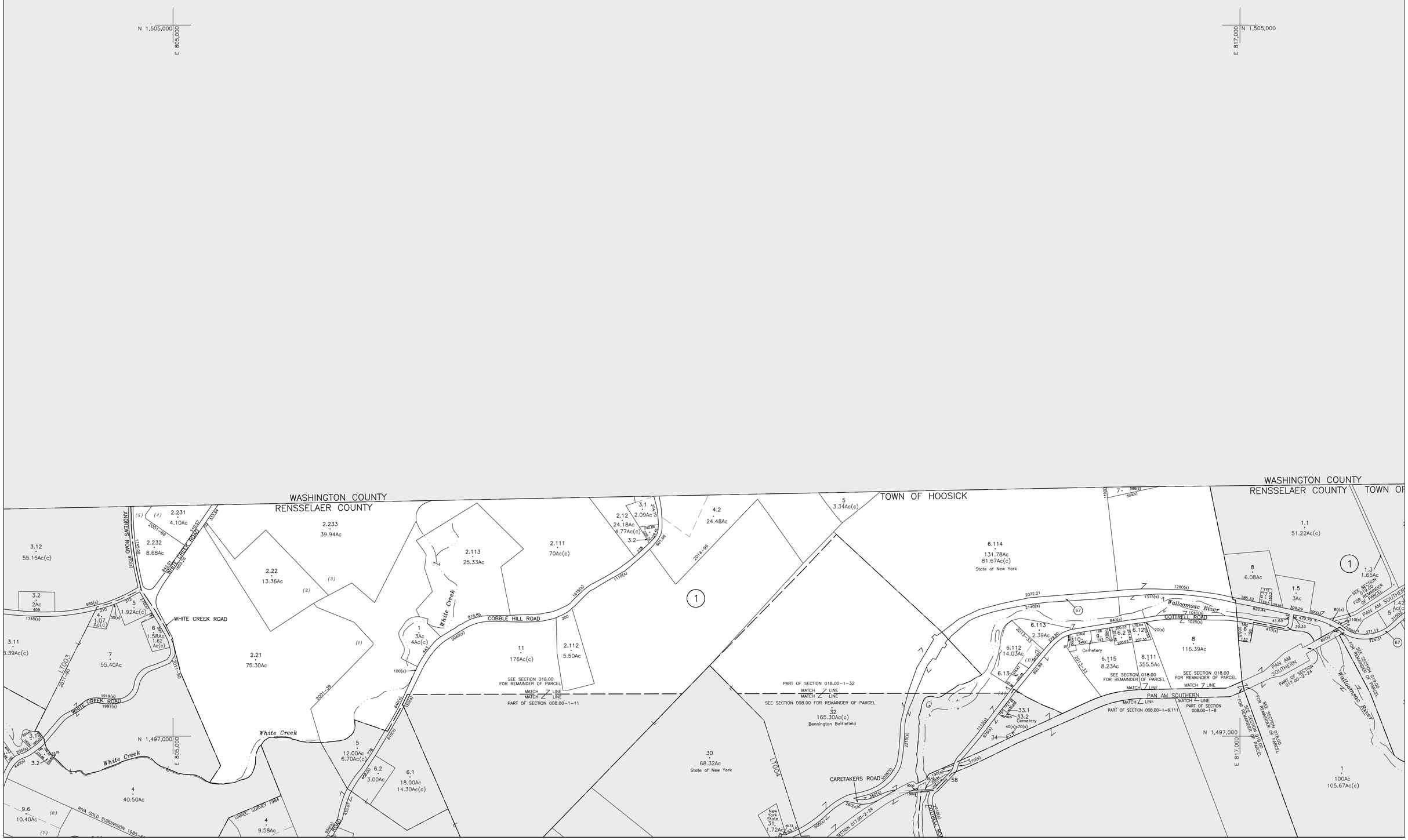

COPYRIGHT © 1976–2013 COUNTY OF RENSSELAER N.Y.

REAL PROPERTY MAP

THE USE OF THIS MAP IS FOR REAL PROPERTY TAX ADMINISTRATION PURPOSES ONLY

PREPARED FOR	ORIGINALLY PREPARED BY	ORIGINALLY CONVERTED TO DIGITAL FORMAT BY
RENSSELAER COUNTY LEGISLATURE TROY, NEW YORK	COLE – LAYER – TRUMBLE CO. INC. DAYTON, OHIO	WELLER MAPPING, INC., A SEWALL DIVISION HORSEHEADS, NEW YORK JANUARY, 2003

SPECIAL DISTRICTS

TYPE	SYMBOL	CODE	NAME
FIRE	— F —	FD014	NORTH HOOSICK FIRE
LIGHT	— L —		
SCHOOL	— SCH —	382801	HOOSICK FALLS CENTRAL
SEWER	— S —		
WATER	— W —		

LEGEND

NAD83	PROPERTY LINE	AREA (FROM DEED) 1.50Ac	INTERSTATE HIGHWAY (90)
NAD27	WATER	AREA (CALCULATED) 1.50Ac(c)	U.S. HIGHWAY (9)
STATE OR COUNTY LINE	LAND HOOK	DIMENSION (FROM DEED) 16.5	NEW YORK STATE HIGHWAY (2)
CITY,TOWN OR VILLAGE LINE	PATENT OR REALTY LOT LINE	DIMENSION (SCALED) 66(s)	COUNTY HIGHWAY 108
ROAD OR RAILROAD R/W	PATENT OR REALTY LOT NO. (36) OR (1)	COORDINATE-LOCATOR NO.(E800,000–N8000,000)	BLOCK LIMIT LINE
EASEMENT R/W LINE	SECTION–BLOCK–LOT–NO. 001.00– 1 –100		

DATE OF MAP: 01–30–76

DATE OF REVISION: 5–21–15

400 0 400

SCALE: 1"=400'

N

INDEX TO ADJOINING MAP SECTIONS		
007 00	008 00	009 00
017 00	018 00	019 00

TOWN OF HOOSICK

RENSSELAER COUNTY, NEW YORK

E 805,000–N 1,497,000 (MODULE COORDINATE LOCATOR NUMBER)

NAD 83 NY STATE PLANE COORDINATE SYSTEM, EAST ZONE, US FEET

008.00 (SECTION NUMBER)

COPYRIGHT © 1976–2013 COUNTY OF RENSSELAER N.Y.

REAL PROPERTY MAP

THE USE OF THIS MAP IS FOR REAL PROPERTY TAX ADMINISTRATION PURPOSES ONLY

PREPARED FOR
RENSSELAER COUNTY LEGISLATURE
TROY, NEW YORK

ORIGINALLY PREPARED BY
COLE – LAYER – TRUMBLE CO. INC.
DAYTON, OHIO

ORIGINALLY CONVERTED TO DIGITAL FORMAT BY
WEILER MAPPING, INC., A SEWALL DIVISION
HORSEHEADS, NEW YORK
JANUARY, 2003

SPECIAL DISTRICTS

TYPE	SYMBOL	CODE	NAME
FIRE	— F —	FD014	NORTH HOOSICK FIRE
LIGHT	— L —		
SCHOOL	— SCH —	382801	HOOSICK FALLS CENTRAL
SEWER	— S —		
WATER	— W —		

LEGEND

NAD83
NAD27
STATE OR COUNTY LINE
CITY,TOWN OR VILLAGE LINE
ROAD OR RAILROAD R/W
EASEMENT R/W LINE
PROPERTY LINE
WATER
LAND HOOK
PATENT OR REALTY LOT LINE
PATENT OR REALTY LOT NO. (36) OR (1)
SECTION–BLOCK–LOT–NO. 001.00– 1 –100
AREA (FROM DEED) 1.50Ac
AREA (CALCULATED) 1.50Ac(c)
DIMENSION (FROM DEED) 16.5
DIMENSION (SCALED) 66(s)
COORDINATE–LOCATOR NO.(E800,000–N8000,000)
INTERSTATE HIGHWAY (90)
U.S. HIGHWAY (9)
NEW YORK STATE HIGHWAY (2)
COUNTY HIGHWAY 108
BLOCK LIMIT LINE

DATE OF MAP: 03–18–76
DATE OF REVISION: 12–01–04

400 0 400
SCALE: 1"=400'

N

INDEX TO ADJOINING MAP SECTIONS		
008 00	009 00	
018 00	019 00	

TOWN OF HOOSICK

RENSSELAER COUNTY, NEW YORK

E 817,000–N 1,497,000
MODULE COORDINATE LOCATOR NUMBER

NAD 83 NY STATE PLANE COORDINATE SYSTEM, EAST ZONE, US FEET

009.00
SECTION NUMBER

COPYRIGHT © 1976-2013 COUNTY OF RENSSELAER N.Y.

REAL PROPERTY MAP

THE USE OF THIS MAP IS FOR REAL PROPERTY TAX ADMINISTRATION PURPOSES ONLY

PREPARED FOR
RENSSELAER COUNTY LEGISLATURE
TROY, NEW YORK

ORIGINALLY PREPARED BY
COLE – LAYER – TRUMBLE CO. INC. WEILER MAPPING, INC., A SEWALL DIVISION
DAYTON, OHIO

ORIGINALLY CONVERTED TO DIGITAL FORMAT BY
HORSEHEADS, NEW YORK
JANUARY, 2003

SPECIAL DISTRICTS

TYPE	SYMBOL	CODE	NAME
FIRE	— F —	FD015 FD016	WEST HOOSICK FIRE BUSKIRK FIRE PROTECTIVE
LIGHT	— L —		
SCHOOL	— SCH —	382801	HOOSICK FALLS CENTRAL
SEWER	— S —		
WATER	— W —		

LEGEND

NAD83	PROPERTY LINE	AREA (FROM DEED) 1.50Ac	INTERSTATE HIGHWAY 90
NAD27	WATER	AREA (CALCULATED) 1.50Ac(c)	U.S. HIGHWAY 81
STATE OR COUNTY LINE	LAND HOOK	DIMENSION (FROM DEED) 16.5	NEW YORK STATE HIGHWAY 2
CITY,TOWN OR VILLAGE LINE	PATENT OR REALTY LOT LINE	DIMENSION (SCALED) 66(s)	COUNTY HIGHWAY 108
ROAD OR RAILROAD R/W	PATENT OR REALTY LOT NO. 36 OR (1)	COORDINATE-LOCATOR NO.(E800,000-N8000,000)	BLOCK LIMIT LINE
EASEMENT R/W LINE	SECTION-BLOCK-LOT-NO. 001.00- 1 -100		

DATE OF MAP: 02-02-76
DATE OF REVISION: 9-30-15

400 0 400
SCALE: 1"=400'

N

INDEX TO ADJOINING MAP SECTIONS

005 00	006 00
015 00	016 00
025 00	026 00

TOWN OF HOOSICK

RENSSELAER COUNTY, NEW YORK

E 769,000-N 1,489,000
MODULE COORDINATE LOCATOR NUMBER

NAD 83 NY STATE PLANE COORDINATE SYSTEM, EAST ZONE, US FEET

015.00
SECTION NUMBER

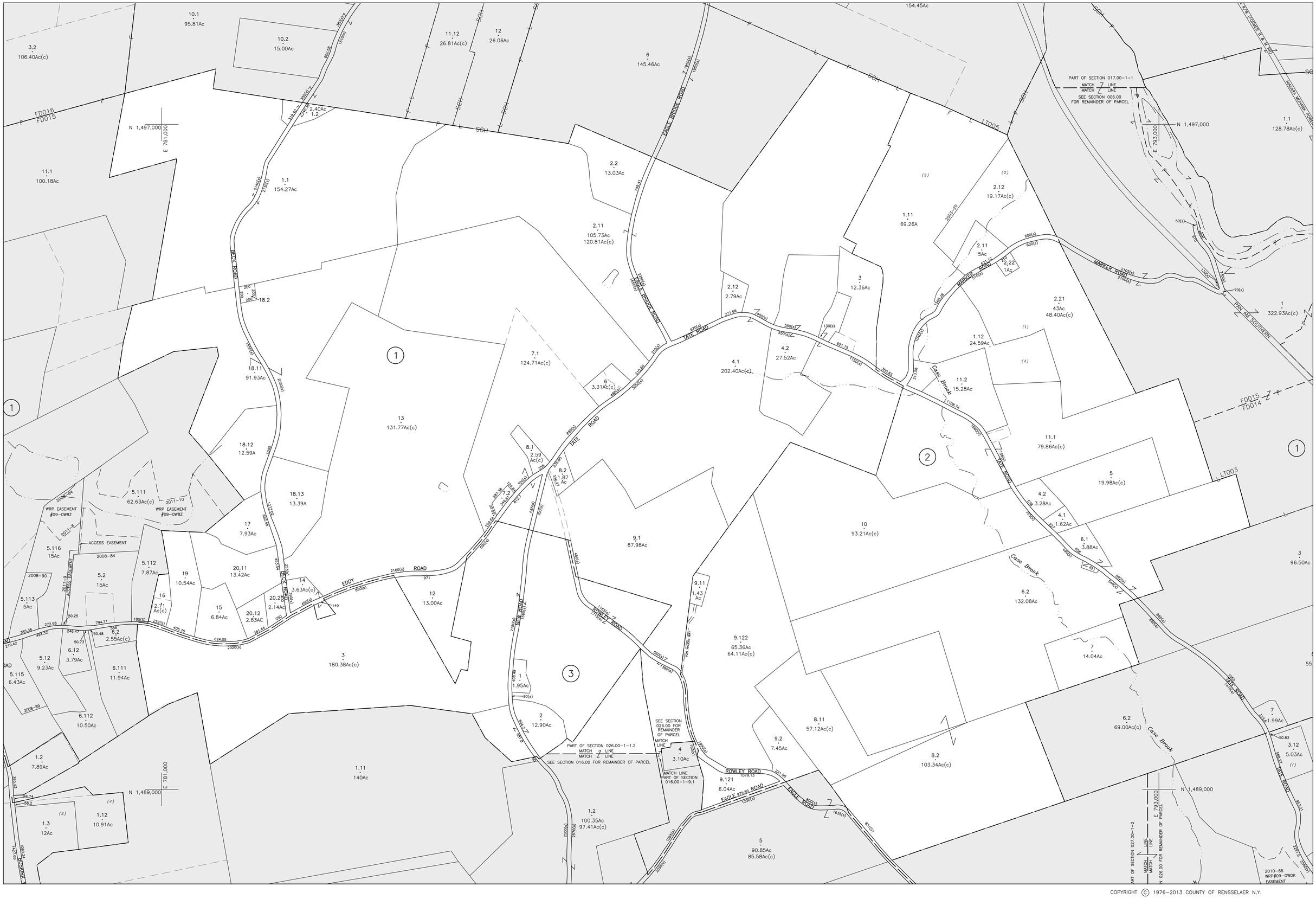

COPYRIGHT © 1976–2013 COUNTY OF RENSSELAER N.Y.

REAL PROPERTY MAP

THE USE OF THIS MAP IS FOR REAL PROPERTY TAX ADMINISTRATION PURPOSES ONLY

PREPARED FOR	ORIGINALLY PREPARED BY	ORIGINALLY CONVERTED TO DIGITAL FORMAT BY
RENSSELAER COUNTY LEGISLATURE	COLE – LAYER – TRUMBLE CO. INC.	WEILER MAPPING, INC., A SEWALL DIVISION
TROY, NEW YORK	DAYTON, OHIO	HORSEHEADS, NEW YORK
		JANUARY, 2003

SPECIAL DISTRICTS

TYPE	SYMBOL	CODE	NAME
FIRE	— F —	FD015	WEST HOOSICK FIRE
LIGHT	— L —		
SCHOOL	— SCH —	382801	HOOSICK FALLS CENTRAL
SEWER	— S —		
WATER	— W —		

LEGEND

NAD83	PROPERTY LINE	AREA (FROM DEED) 1.50Ac	INTERSTATE HIGHWAY 90
NAD27	WATER	AREA (CALCULATED) 1.50Ac(c)	U.S. HIGHWAY 91
STATE OR COUNTY LINE	LAND HOOK	DIMENSION (FROM DEED) 16.5	NEW YORK STATE HIGHWAY 2
CITY,TOWN OR VILLAGE LINE	PATENT OR REALTY LOT LINE	DIMENSION (SCALED) 66(s)	COUNTY HIGHWAY 108
ROAD OR RAILROAD R/W	PATENT OR REALTY LOT NO. 36 OR (1)	COORDINATE-LOCATOR NO.(E800,000-N8000,000)	BLOCK LIMIT LINE
EASEMENT R/W LINE	SECTION-BLOCK-LOT-NO. 001.00- 1 -100		

DATE OF MAP: 02-06-76

DATE OF REVISION: 12-01-13

SCALE: 1"=400'

N

INDEX TO ADJOINING MAP SECTIONS		
005 00	006 00	007 00
015 00	016 00	017 00
025 00	026 00	027 00

TOWN OF HOOSICK

RENSSELAER COUNTY, NEW YORK

E 781,000-N 1,489,000 (MODULE COORDINATE LOCATOR NUMBER)

NAD 83 NY STATE PLANE COORDINATE SYSTEM, EAST ZONE, US FEET

016.00 (SECTION NUMBER)

COPYRIGHT © 1976-2013 COUNTY OF RENSSELAER N.Y.

REAL PROPERTY MAP

THE USE OF THIS MAP IS FOR REAL PROPERTY TAX ADMINISTRATION PURPOSES ONLY

PREPARED FOR RENSSELAER COUNTY LEGISLATURE TROY, NEW YORK

ORIGINALLY PREPARED BY COLE – LAYER – TRUMBLE CO. INC. DAYTON, OHIO

ORIGINALLY CONVERTED TO DIGITAL FORMAT BY WEILER MAPPING, INC., A SEWALL DIVISION HORSEHEADS, NEW YORK JANUARY, 2003

SPECIAL DISTRICTS

TYPE	SYMBOL	CODE	NAME
FIRE	—F—	FD014 FD015 FD041	NORTH HOOSICK FIRE WEST HOOSICK FIRE HOOSICK FALLS PROTECTIVE
LIGHT	—L—	LT003	NORTH HOOSICK
SCHOOL	—SCH—	382801	HOOSICK FALLS CENTRAL
SEWER	—S—		
WATER	—W—		

LEGEND

NAD83	PROPERTY LINE	AREA (FROM DEED) 1.50Ac	INTERSTATE HIGHWAY 90
NAD27	WATER	AREA (CALCULATED) 1.50Ac(c)	U.S. HIGHWAY 91
STATE OR COUNTY LINE	LAND HOOK	DIMENSION (FROM DEED) 16.5	NEW YORK STATE HIGHWAY 2
CITY,TOWN OR VILLAGE LINE	PATENT OR REALTY LOT LINE	DIMENSION (SCALED) 66(s)	COUNTY HIGHWAY 108
ROAD OR RAILROAD R/W	PATENT OR REALTY LOT NO. 36 OR (1)	COORDINATE-LOCATOR NO.(E800,000-N8000,000)	BLOCK LIMIT LINE
EASEMENT R/W LINE	SECTION-BLOCK-LOT-NO. 001.00- 1 -100		

DATE OF MAP: 02-17-76

DATE OF REVISION: 4-18-16

SCALE: 1"=400'

N

INDEX TO ADJOINING MAP SECTIONS

006 00	007 00	008 00
016 00	017 00	018 00
026 00	027 00	028 00

TOWN OF HOOSICK

RENSSELAER COUNTY, NEW YORK

E 793,000-N 1,489,000 (MODULE COORDINATE LOCATOR NUMBER)

NAD 83 NY STATE PLANE COORDINATE SYSTEM, EAST ZONE, US FEET

017.00 (SECTION NUMBER)

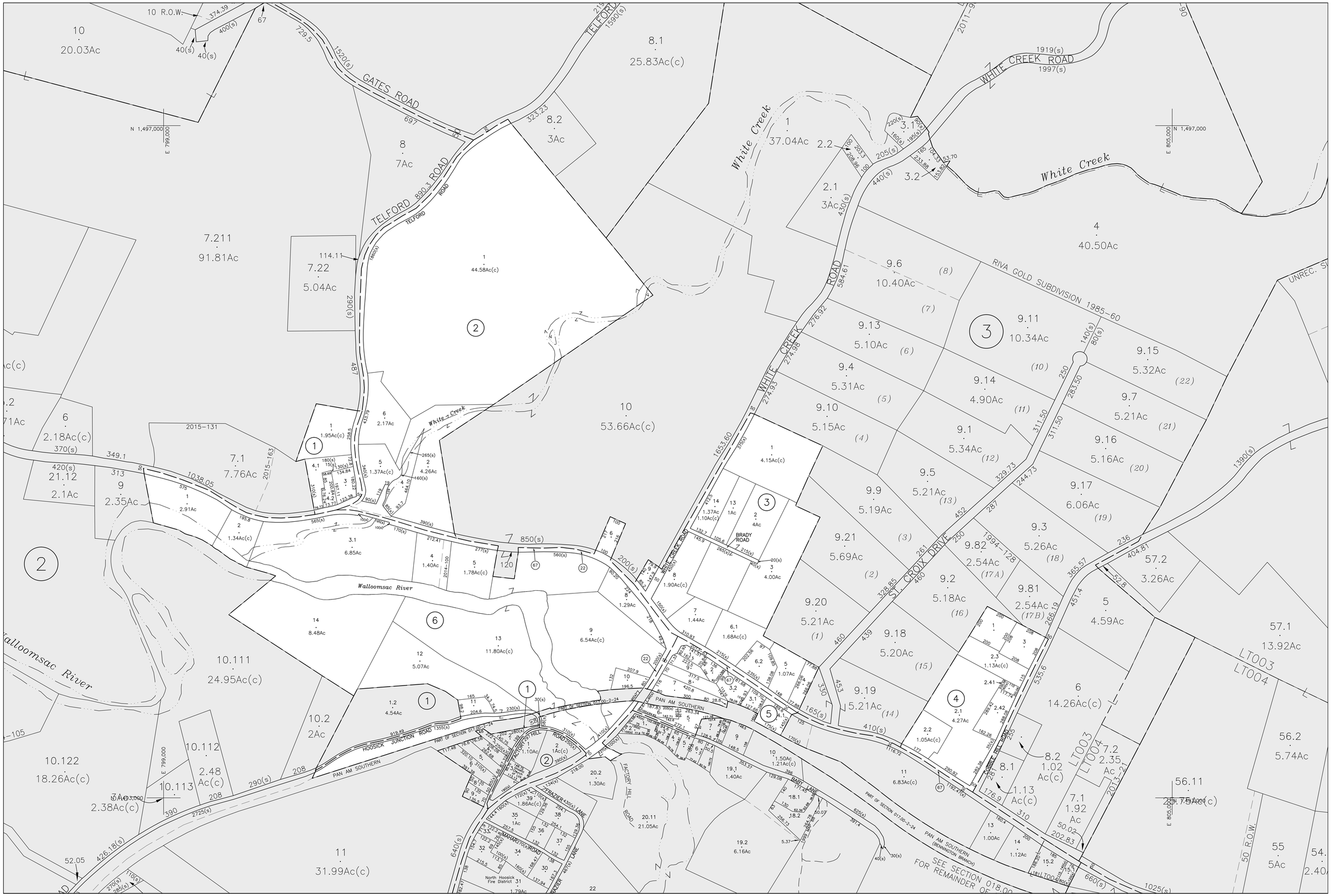

REAL PROPERTY MAP
THE USE OF THIS MAP IS FOR REAL PROPERTY TAX ADMINISTRATION PURPOSES ONLY

PREPARED FOR	ORIGINALLY PREPARED BY	ORIGINALLY CONVERTED TO DIGITAL FORMAT BY
RENSSELAER COUNTY LEGISLATURE	COLE – LAYER – TRUMBLE CO. INC.	WEILER MAPPING, INC., A SEWALL DIVISION
TROY, NEW YORK	DAYTON, OHIO	HORSEHEADS, NEW YORK
		JANUARY, 2003

SPECIAL DISTRICTS

TYPE	SYMBOL	CODE	NAME
FIRE	— F —	FD014	NORTH HOOSICK FIRE
LIGHT	— L —	LT003	NORTH HOOSICK
SCHOOL	— SCH —	382801	HOOSICK FALLS CENTRAL
SEWER	— S —		
WATER	— W —		

LEGEND

NAD83		PROPERTY LINE		AREA (FROM DEED) 1.50Ac	INTERSTATE HIGHWAY 90
NAD27		WATER		AREA (CALCULATED) 1.50Ac(c)	U.S. HIGHWAY 9
STATE OR COUNTY LINE		LAND HOOK		DIMENSION (FROM DEED) 16.5	NEW YORK STATE HIGHWAY 2
CITY,TOWN OR VILLAGE LINE		PATENT OR REALTY LOT LINE		DIMENSION (SCALED) 66(s)	COUNTY HIGHWAY 108
ROAD OR RAILROAD R/W		PATENT OR REALTY LOT NO.	36 OR (1)	COORDINATE-LOCATOR NO.(E800,000-N8000,000)	BLOCK LIMIT LINE
EASEMENT R/W LINE		SECTION-BLOCK-LOT-NO.	001.00- 1 -100		

DATE OF MAP: 02-27-76
DATE OF REVISION: 12-28-15
200 0 200
SCALE: 1"=200'

N

INDEX TO ADJOINING MAP SECTIONS

007 00	007 00	008 00
017 00	017 02	018 00
017 00	017 04	018 00

TOWN OF HOOSICK

RENSSELAER COUNTY, NEW YORK

E 799,000-N 1,493,000 (MIDDLE COORDINATE LOCATOR NUMBER)

NAD 83 NY STATE PLANE COORDINATE SYSTEM, EAST ZONE, US FEET

017.02 (SECTION NUMBER)

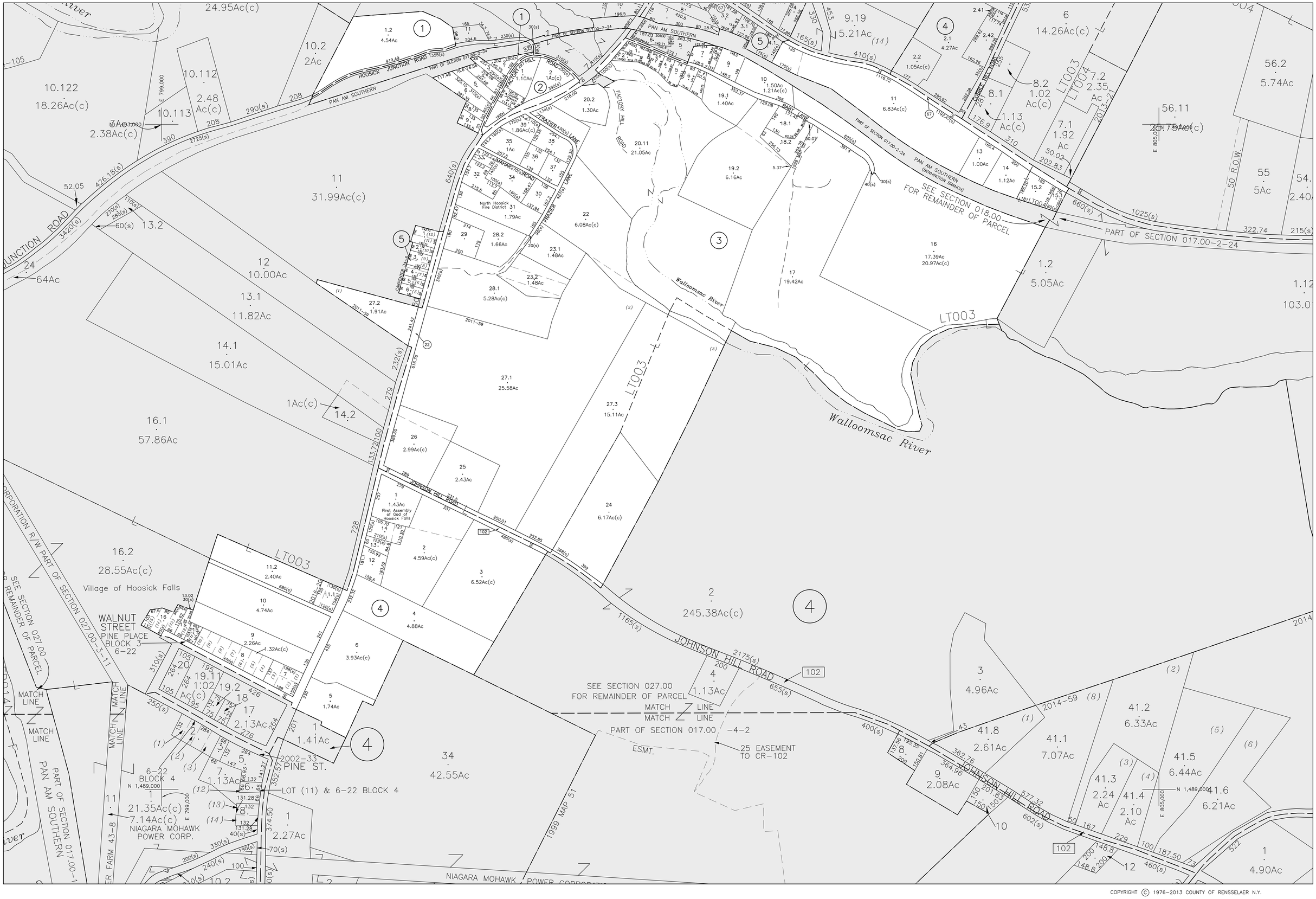

COPYRIGHT © 1976-2013 COUNTY OF RENSSELAER N.Y.

REAL PROPERTY MAP
THE USE OF THIS MAP IS FOR REAL PROPERTY TAX ADMINISTRATION PURPOSES ONLY

PREPARED FOR: RENSSELAER COUNTY LEGISLATURE, TROY, NEW YORK
ORIGINALLY PREPARED BY: COLE – LAYER – TRUMBLE CO. INC. WEILER MAPPING, INC., A SEWALL DIVISION, DAYTON, OHIO
ORIGINALLY CONVERTED TO DIGITAL FORMAT BY: HORSEHEADS, NEW YORK, JANUARY, 2003

SPECIAL DISTRICTS

TYPE	SYMBOL	CODE	NAME
FIRE	—F—	FD014	NORTH HOOSICK FIRE
LIGHT	—L—	LT003 LT004	NORTH HOOSICK WALLOOMSAC
SCHOOL	—SCH—	382801	HOOSICK FALLS CENTRAL
SEWER	—S—		
WATER	—W—		

LEGEND

NAD83	PROPERTY LINE	AREA (FROM DEED)	1.50Ac	INTERSTATE HIGHWAY	90	DATE OF MAP:	02-23-76
NAD27	WATER	AREA (CALCULATED)	1.50Ac(c)	U.S. HIGHWAY	9	DATE OF REVISION:	6-21-16
STATE OR COUNTY LINE	LAND HOOK	DIMENSION (FROM DEED)	16.5	NEW YORK STATE HIGHWAY	2		
CITY,TOWN OR VILLAGE LINE	PATENT OR REALTY LOT LINE	DIMENSION (SCALED)	66(s)	COUNTY HIGHWAY	108		
ROAD OR RAILROAD R/W	PATENT OR REALTY LOT NO. 36 OR (1)	COORDINATE-LOCATOR NO.(E800,000-N8000,000)		BLOCK LIMIT LINE			
EASEMENT R/W LINE	SECTION-BLOCK-LOT-NO. 001.00- 1 -100						

SCALE: 1"=200'

N

INDEX TO ADJOINING MAP SECTIONS

017 00	017 02	018 00
017 00	017 04	018 00
027 00	027 00	028 00

TOWN OF HOOSICK

RENSSELAER COUNTY, NEW YORK

E 799,000-N 1,489,000 (MODULE COORDINATE LOCATOR NUMBER)

NAD 83 NY STATE PLANE COORDINATE SYSTEM, EAST ZONE, US FEET

017.04 (SECTION NUMBER)

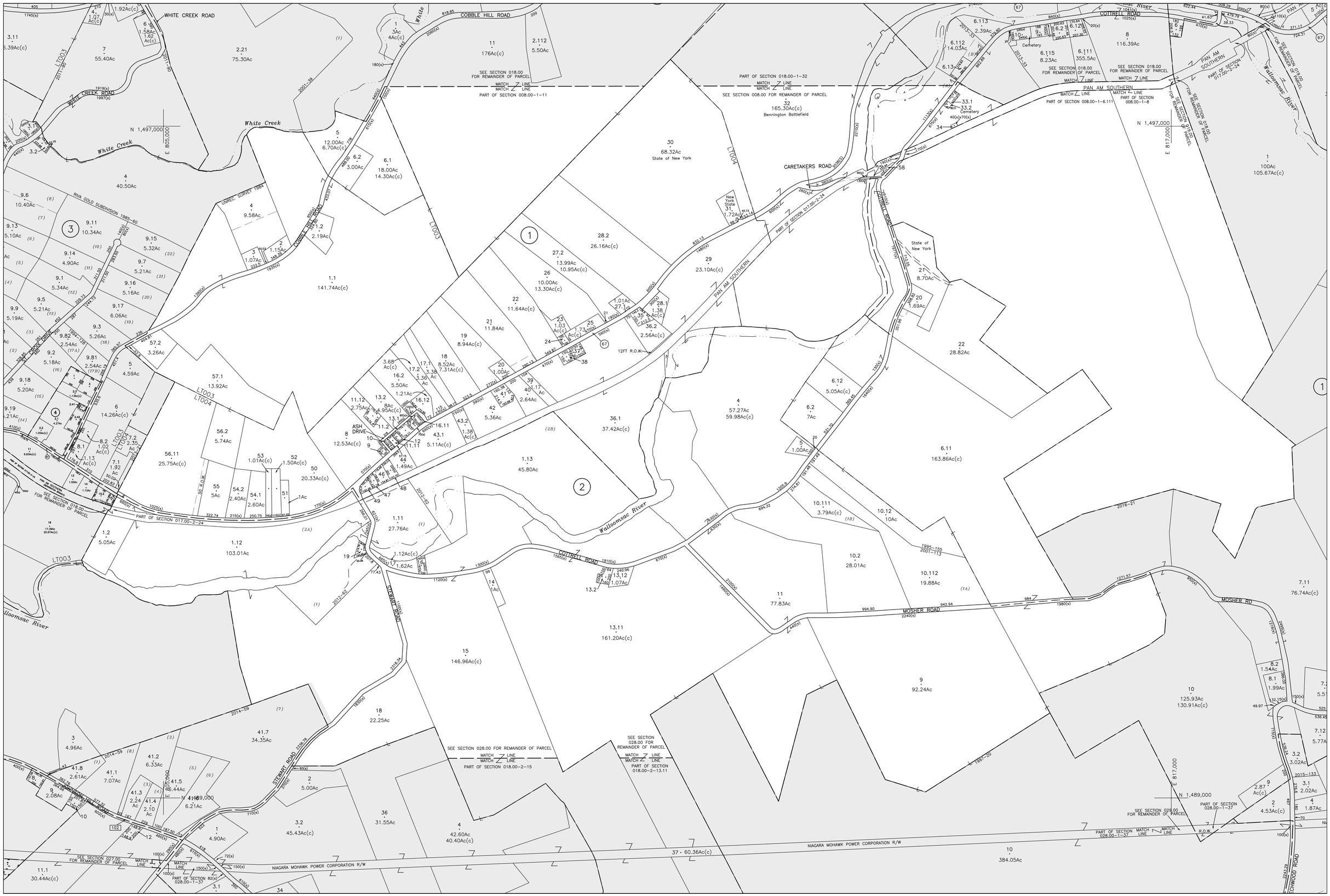

COPYRIGHT © 1976-2013 COUNTY OF RENSSELAER N.Y.

REAL PROPERTY MAP

THE USE OF THIS MAP IS FOR REAL PROPERTY TAX ADMINISTRATION PURPOSES ONLY

PREPARED FOR	ORIGINALLY PREPARED BY	ORIGINALLY CONVERTED TO DIGITAL FORMAT BY
RENSSELAER COUNTY LEGISLATURE	COLE – LAYER – TRUMBLE CO. INC.	WEILER MAPPING, INC., A SEWALL DIVISION
TROY, NEW YORK	DAYTON, OHIO	HORSEHEADS, NEW YORK
		JANUARY, 2003

SPECIAL DISTRICTS

TYPE	SYMBOL	CODE	NAME
FIRE	F	FD014	NORTH HOOSICK FIRE
LIGHT	L	LT003 LT004	NORTH HOOSICK WALLOOMSAC
SCHOOL	SCH	382801	HOOSICK FALLS CENTRAL
SEWER	S		
WATER	W		

LEGEND

NAD83
NAD27
STATE OR COUNTY LINE
CITY,TOWN OR VILLAGE LINE
ROAD OR RAILROAD R/W
EASEMENT R/W LINE
PROPERTY LINE
WATER
LAND HOOK
PATENT OR REALTY LOT LINE
PATENT OR REALTY LOT NO. 36 OR (1)
SECTION-BLOCK-LOT-NO. 001.00- 1 -100

AREA	(FROM DEED)	1.50Ac
AREA	(CALCULATED)	1.50Ac(c)
DIMENSION	(FROM DEED)	16.5
DIMENSION	(SCALED)	66(s)
COORDINATE-LOCATOR	NO.(E800,000-N8000,000)	

INTERSTATE HIGHWAY 90
U.S. HIGHWAY 9
NEW YORK STATE HIGHWAY 2
COUNTY HIGHWAY 108
BLOCK LIMIT LINE

DATE OF MAP: 03-02-76
DATE OF REVISION: 5-21-15

400 0 400
SCALE: 1"=400'

N

INDEX TO ADJOINING MAP SECTIONS		
007 00	008 00	009 00
017 00	018 00	019 00
027 00	028 00	029 00

TOWN OF HOOSICK

RENSSELAER COUNTY, NEW YORK

E 805,000-N 1,489,000
MODULE COORDINATE LOCATOR NUMBER

NAD 83 NY STATE PLANE COORDINATE SYSTEM, EAST ZONE, US FEET

018.00
SECTION NUMBER

COPYRIGHT © 1976-2013 COUNTY OF RENSSELAER N.Y.

REAL PROPERTY MAP
THE USE OF THIS MAP IS FOR REAL
PROPERTY TAX ADMINISTRATION PURPOSES ONLY

PREPARED FOR	ORIGINALLY PREPARED BY	ORIGINALLY CONVERTED TO DIGITAL FORMAT BY
RENSSELAER COUNTY LEGISLATURE	COLE – LAYER – TRUMBLE CO. INC.	WEILER MAPPING, INC., A SEWALL DIVISION
TROY, NEW YORK	DAYTON, OHIO	HORSEHEADS, NEW YORK
		JANUARY, 2003

SPECIAL DISTRICTS

TYPE	SYMBOL	CODE	NAME
FIRE	—F—	FD014	NORTH HOOSICK FIRE
LIGHT	—L—		
SCHOOL	—SCH—	382801	HOOSICK FALLS CENTRAL
SEWER	—S—		
WATER	—W—		

LEGEND

NAD83		PROPERTY LINE		AREA (FROM DEED)	1.50Ac	INTERSTATE HIGHWAY	90
NAD27		WATER		AREA (CALCULATED)	1.50Ac(c)	U.S. HIGHWAY	91
STATE OR COUNTY LINE		LAND HOOK		DIMENSION (FROM DEED)	16.5	NEW YORK STATE HIGHWAY	2
CITY,TOWN OR VILLAGE LINE		PATENT OR REALTY LOT LINE		DIMENSION (SCALED)	66(s)	COUNTY HIGHWAY	108
ROAD OR RAILROAD R/W		PATENT OR REALTY LOT NO.	36 OR (1)	COORDINATE-LOCATOR NO.(E800,000-N8000,000)		BLOCK LIMIT LINE	
EASEMENT R/W LINE		SECTION-BLOCK-LOT-NO.	001.00- 1 -100				

DATE OF MAP: 02-06-76
DATE OF REVISION: 4-22-16
400 0 400
SCALE: 1"=400'

N

INDEX TO ADJOINING MAP SECTIONS

008 00	009 00	
018 00	019 00	
028 00	029 00	

TOWN OF HOOSICK

RENSSELAER COUNTY, NEW YORK

E 817,000-N 1,489,000
MODULE COORDINATE LOCATOR NUMBER

NAD 83 NY STATE PLANE COORDINATE SYSTEM, EAST ZONE, US FEET

019.00
SECTION NUMBER

COPYRIGHT © 1976–2013 COUNTY OF RENSSELAER N.Y.

REAL PROPERTY MAP
THE USE OF THIS MAP IS FOR REAL PROPERTY TAX ADMINISTRATION PURPOSES ONLY

PREPARED FOR
RENSSELAER COUNTY LEGISLATURE
TROY, NEW YORK

ORIGINALLY PREPARED BY
COLE – LAYER – TRUMBLE CO. INC. DAYTON, OHIO

ORIGINALLY CONVERTED TO DIGITAL FORMAT BY
WEILER MAPPING, INC., A SEWALL DIVISION
HORSEHEADS, NEW YORK
JANUARY, 2003

SPECIAL DISTRICTS

TYPE	SYMBOL	CODE	NAME
FIRE	— F —	FD015	WEST HOOSICK FIRE
LIGHT	— L —		
SCHOOL	— SCH —	382801	HOOSICK FALLS CENTRAL
SEWER	— S —		
WATER	— W —		

LEGEND

NAD83	PROPERTY LINE	AREA (FROM DEED)	1.50Ac	INTERSTATE HIGHWAY	90
NAD27	WATER	AREA (CALCULATED)	1.50Ac(c)	U.S. HIGHWAY	9
STATE OR COUNTY LINE	LAND HOOK	DIMENSION (FROM DEED)	16.5	NEW YORK STATE HIGHWAY	2
CITY,TOWN OR VILLAGE LINE	PATENT OR REALTY LOT LINE	DIMENSION (SCALED)	66(s)	COUNTY HIGHWAY	108
ROAD OR RAILROAD R/W	PATENT OR REALTY LOT NO. 36 OR (1)	COORDINATE-LOCATOR NO.(E800,000–N8000,000)		BLOCK LIMIT LINE	
EASEMENT R/W LINE	SECTION–BLOCK–LOT–NO. 001.00– 1 –100				

DATE OF MAP: 02-02-76
DATE OF REVISION: 5-11-16
400 0 400
SCALE: 1"=400'

N

INDEX TO ADJOINING MAP SECTIONS

	015 00	016 00
	025 00	026 00
	035 00	036 00

TOWN OF HOOSICK

RENSSELAER COUNTY, NEW YORK

E 769,000–N 1,481,000
MODULE COORDINATE LOCATOR NUMBER

NAD 83 NY STATE PLANE COORDINATE SYSTEM, EAST ZONE, US FEET

025.00
SECTION NUMBER

REAL PROPERTY MAP

THE USE OF THIS MAP IS FOR REAL PROPERTY TAX ADMINISTRATION PURPOSES ONLY

PREPARED FOR
RENSSELAER COUNTY LEGISLATURE
TROY, NEW YORK

ORIGINALLY PREPARED BY
COLE – LAYER – TRUMBLE CO. INC. WEILER MAPPING, INC., A SEWALL DIVISION
DAYTON, OHIO

ORIGINALLY CONVERTED TO DIGITAL FORMAT BY
HORSEHEADS, NEW YORK
JANUARY, 2003

SPECIAL DISTRICTS

TYPE	SYMBOL	CODE	NAME
FIRE	— F —	FD015	WEST HOOSICK FIRE
LIGHT	— L —		
SCHOOL	— SCH —	382801	HOOSICK FALLS CENTRAL
SEWER	— S —		
WATER	— W —		

LEGEND

NAD83	PROPERTY LINE	AREA (FROM DEED) 1.50Ac	INTERSTATE HIGHWAY 90
NAD27	WATER	AREA (CALCULATED) 1.50Ac(c)	U.S. HIGHWAY 9
STATE OR COUNTY LINE	LAND HOOK	DIMENSION (FROM DEED) 16.5	NEW YORK STATE HIGHWAY 2
CITY,TOWN OR VILLAGE LINE	PATENT OR REALTY LOT LINE	DIMENSION (SCALED) 66(s)	COUNTY HIGHWAY 108
ROAD OR RAILROAD R/W	PATENT OR REALTY LOT NO. 36 OR (1)	COORDINATE-LOCATOR NO.(E800,000-N8000,000)	BLOCK LIMIT LINE
EASEMENT R/W LINE	SECTION-BLOCK-LOT-NO. 001.00- 1 -100		

DATE OF MAP: 2-10-76
DATE OF REVISION: 5-11-16

400 0 400
SCALE: 1"=400'

N

INDEX TO ADJOINING MAP SECTIONS		
015 00	016 00	017 00
025 00	026 00	027 00
035 00	036 00	037 00

TOWN OF HOOSICK

RENSSELAER COUNTY, NEW YORK

E 781,000-N 1,481,000
MODULE COORDINATE LOCATOR NUMBER

NAD 83 NY STATE PLANE COORDINATE SYSTEM, EAST ZONE, US FEET

026.00
SECTION NUMBER

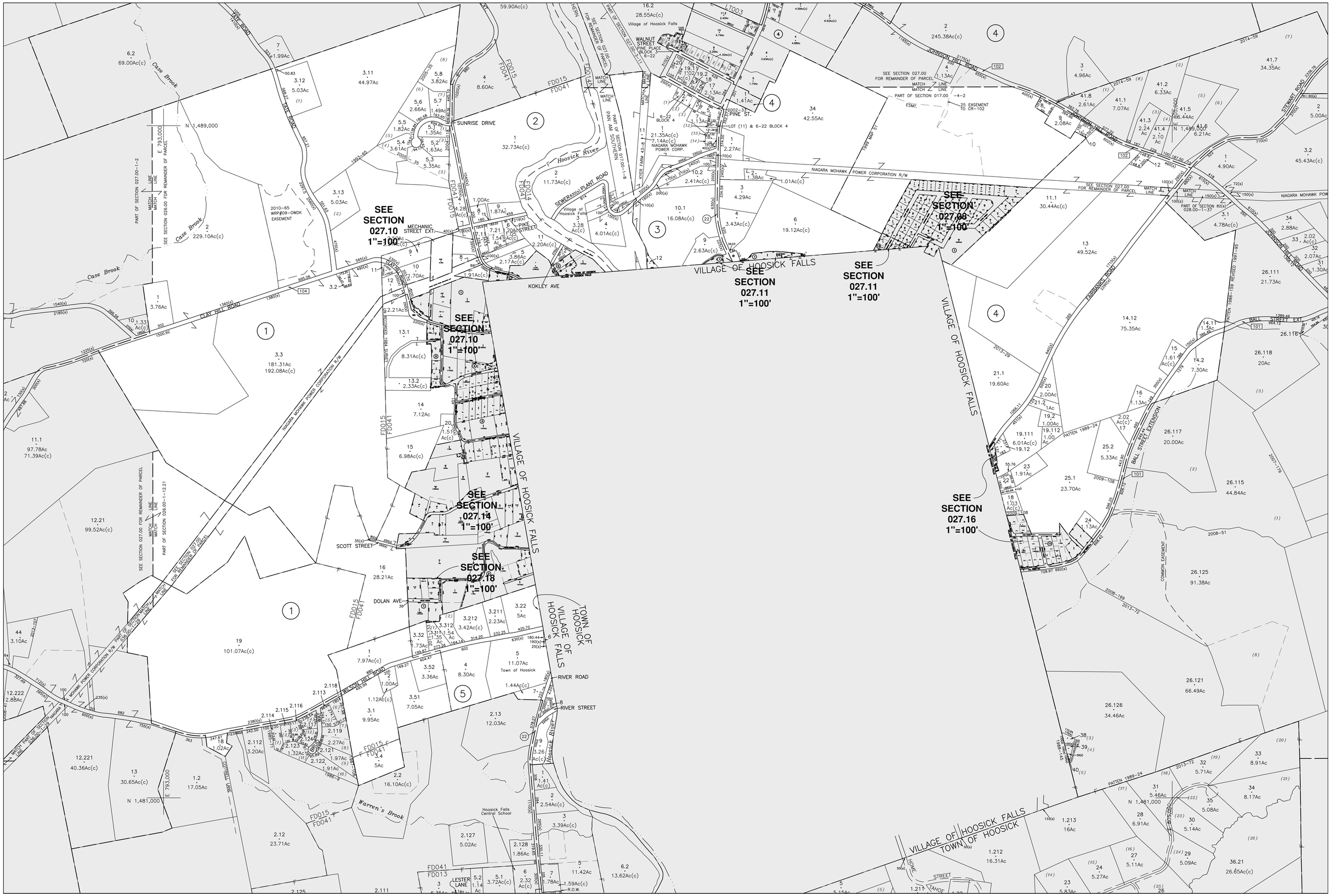

COPYRIGHT © 1976–2013 COUNTY OF RENSSELAER N.Y.

REAL PROPERTY MAP

THE USE OF THIS MAP IS FOR REAL PROPERTY TAX ADMINISTRATION PURPOSES ONLY

PREPARED FOR	ORIGINALLY PREPARED BY	ORIGINALLY CONVERTED TO DIGITAL FORMAT BY
RENSSELAER COUNTY LEGISLATURE TROY, NEW YORK	COLE – LAYER – TRUMBLE CO. INC. DAYTON, OHIO	WEILER MAPPING, INC., A SEWALL DIVISION HORSEHEADS, NEW YORK JANUARY, 2003

SPECIAL DISTRICTS

TYPE	SYMBOL	CODE	NAME
FIRE	— F —	FD014 FD015 FD041	NORTH HOOSICK FIRE WEST HOOSICK FIRE HOOSICK FALLS PROTECTIVE
LIGHT	— L —		
SCHOOL	— SCH —	382801	HOOSICK FALLS CENTRAL
SEWER	— S —		
WATER	— W —		

LEGEND

NAD83		PROPERTY LINE		AREA (FROM DEED)	1.50Ac	INTERSTATE HIGHWAY	90
NAD27		WATER		AREA (CALCULATED)	1.50Ac(c)	U.S. HIGHWAY	9
STATE OR COUNTY LINE		LAND HOOK		DIMENSION (FROM DEED)	16.5	NEW YORK STATE HIGHWAY	2
CITY,TOWN OR VILLAGE LINE		PATENT OR REALTY LOT LINE		DIMENSION (SCALED)	66(s)	COUNTY HIGHWAY	108
ROAD OR RAILROAD R/W		PATENT OR REALTY LOT NO.	36 OR (1)	COORDINATE-LOCATOR NO.	(E800,000–N8000,000)	BLOCK LIMIT LINE	
EASEMENT R/W LINE		SECTION-BLOCK-LOT-NO.	001.00– 1 –100				

DATE OF MAP: 2-26-76

DATE OF REVISION: 03-28-16

400 0 400

SCALE: 1"=400'

N

INDEX TO ADJOINING MAP SECTIONS

016 00	017 00	018 00
026 00	027 00	028 00
036 00	037 00	038 00

TOWN OF HOOSICK

RENSSELAER COUNTY, NEW YORK

E 793,000–N 1,481,000 (MODULE COORDINATE LOCATOR NUMBER)

NAD 83 NY STATE PLANE COORDINATE SYSTEM, EAST ZONE, US FEET

027.00 (SECTION NUMBER)

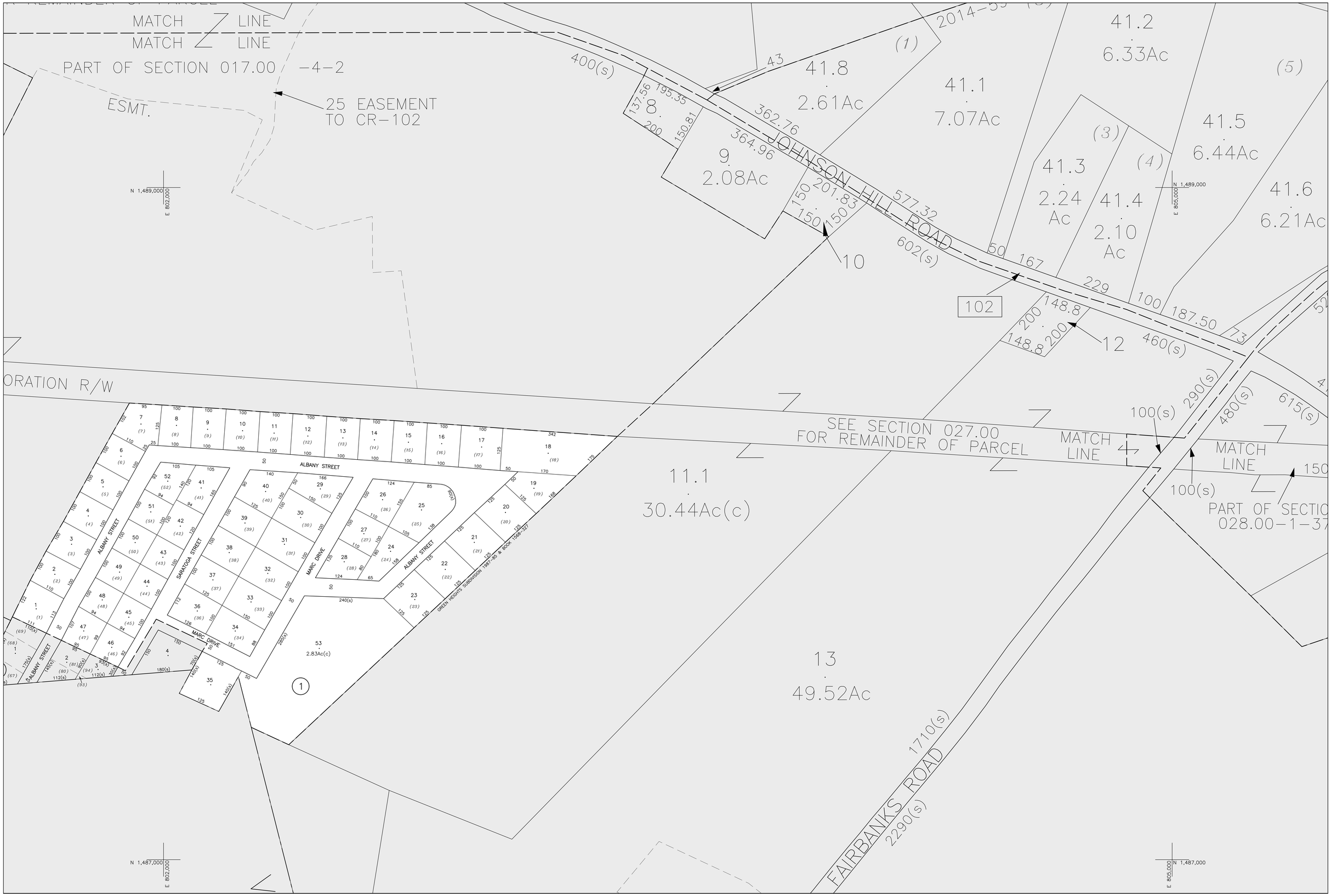

COPYRIGHT © 1976-2013 COUNTY OF RENSSELAER N.Y.

REAL PROPERTY MAP
THE USE OF THIS MAP IS FOR REAL PROPERTY TAX ADMINISTRATION PURPOSES ONLY

PREPARED FOR	ORIGINALLY PREPARED BY	ORIGINALLY CONVERTED TO DIGITAL FORMAT BY
RENSSELAER COUNTY LEGISLATURE TROY, NEW YORK	COLE - LAYER - TRUMBLE CO. INC. DAYTON, OHIO	WEILER MAPPING, INC., A SEWALL DIVISION HORSEHEADS, NEW YORK JANUARY, 2003

SPECIAL DISTRICTS

TYPE	SYMBOL	CODE	NAME
FIRE	—F—	FD014	NORTH HOOSICK FIRE
LIGHT	—L—		
SCHOOL	—SCH—	382801	HOOSICK FALLS CENTRAL
SEWER	—S—		
WATER	—W—		

LEGEND

NAD83		PROPERTY LINE		AREA (FROM DEED)	1.50Ac	INTERSTATE HIGHWAY	90
NAD27		WATER		AREA (CALCULATED)	1.50Ac(c)	U.S. HIGHWAY	9
STATE OR COUNTY LINE		LAND HOOK	7	DIMENSION (FROM DEED)	16.5	NEW YORK STATE HIGHWAY	2
CITY,TOWN OR VILLAGE LINE		PATENT OR REALTY LOT LINE		DIMENSION (SCALED)	66(s)	COUNTY HIGHWAY	108
ROAD OR RAILROAD R/W		PATENT OR REALTY LOT NO.	36 OR (1)	COORDINATE-LOCATOR NO.(E800,000-N8000,000)		BLOCK LIMIT LINE	
EASEMENT R/W LINE		SECTION-BLOCK-LOT-NO.	001.00- 1 -100				

DATE OF MAP: 06-30-87
DATE OF REVISION: 06-01-13
100 0 100
SCALE: 1"=100'

N

INDEX TO ADJOINING MAP SECTIONS		
027 00	027 00	027 00
027 00	027 08	027 00
027 00	027 11	027 00

TOWN OF HOOSICK

RENSSELAER COUNTY, NEW YORK

E 802,000-N 1,487,000 (MODULE COORDINATE LOCATOR NUMBER)
NAD 83 NY STATE PLANE COORDINATE SYSTEM, EAST ZONE, US FEET

027.08 (SECTION NUMBER)

COPYRIGHT © 1976–2013 COUNTY OF RENSSELAER N.Y.

REAL PROPERTY MAP
THE USE OF THIS MAP IS FOR REAL PROPERTY TAX ADMINISTRATION PURPOSES ONLY

PREPARED FOR
RENSSELAER COUNTY LEGISLATURE
TROY, NEW YORK

ORIGINALLY PREPARED BY
COLE – LAYER – TRUMBLE CO. INC.
DAYTON, OHIO

ORIGINALLY CONVERTED TO DIGITAL FORMAT BY
WEILER MAPPING, INC., A SEWALL DIVISION
HORSEHEADS, NEW YORK
JANUARY, 2003

SPECIAL DISTRICTS

TYPE	SYMBOL	CODE	NAME
FIRE	F	FD041	HOOSICK FALLS PROTECTIVE
LIGHT	L		
SCHOOL	SCH	382801	HOOSICK FALLS CENTRAL
SEWER	S		
WATER	W		

LEGEND

NAD83
NAD27
STATE OR COUNTY LINE
CITY,TOWN OR VILLAGE LINE
ROAD OR RAILROAD R/W
EASEMENT R/W LINE
PROPERTY LINE
WATER
LAND HOOK
PATENT OR REALTY LOT LINE
PATENT OR REALTY LOT NO.
SECTION–BLOCK–LOT–NO. 001.00– 1 –100

AREA	(FROM DEED)	1.50Ac
AREA	(CALCULATED)	1.50Ac(c)
DIMENSION	(FROM DEED)	16.5
DIMENSION	(SCALED)	66(s)
COORDINATE–LOCATOR	NO.(E800,000–N8000,000)	

INTERSTATE HIGHWAY
U.S. HIGHWAY
NEW YORK STATE HIGHWAY
COUNTY HIGHWAY
BLOCK LIMIT LINE

DATE OF MAP: 02–19–76
DATE OF REVISION: 12–01–12
SCALE: 1"=100'

INDEX TO ADJOINING MAP SECTIONS

027 00	027 00	027 00
027 00	027 10	027 11
027 00	027 14	027 15

TOWN OF HOOSICK

RENSSELAER COUNTY, NEW YORK

E 796,000–N 1,485,000 (MODULE COORDINATE LOCATOR NUMBER)
NAD 83 NY STATE PLANE COORDINATE SYSTEM, EAST ZONE, US FEET

027.10 (SECTION NUMBER)

COPYRIGHT © 1976–2013 COUNTY OF RENSSELAER N.Y.

REAL PROPERTY MAP

THE USE OF THIS MAP IS FOR REAL PROPERTY TAX ADMINISTRATION PURPOSES ONLY

PREPARED FOR	ORIGINALLY PREPARED BY	ORIGINALLY CONVERTED TO DIGITAL FORMAT BY
RENSSELAER COUNTY LEGISLATURE	COLE – LAYER – TRUMBLE CO. INC.	WEILER MAPPING, INC., A SEWALL DIVISION
TROY, NEW YORK	DAYTON, OHIO	HORSEHEADS, NEW YORK
		JANUARY, 2003

SPECIAL DISTRICTS

TYPE	SYMBOL	CODE	NAME
FIRE	—F—	FD014	NORTH HOOSICK FIRE
LIGHT	—L—		
SCHOOL	—SCH—	382801	HOOSICK FALLS CENTRAL
SEWER	—S—		
WATER	—W—		

LEGEND

NAD83		PROPERTY LINE		AREA (FROM DEED)	1.50Ac	INTERSTATE HIGHWAY	90
NAD27		WATER		AREA (CALCULATED)	1.50Ac(c)	U.S. HIGHWAY	9
STATE OR COUNTY LINE		LAND HOOK	7	DIMENSION (FROM DEED)	16.5	NEW YORK STATE HIGHWAY	2
CITY,TOWN OR VILLAGE LINE		PATENT OR REALTY LOT LINE		DIMENSION (SCALED)	66(s)	COUNTY HIGHWAY	108
ROAD OR RAILROAD R/W		PATENT OR REALTY LOT NO.	36 OR (1)	COORDINATE-LOCATOR NO.(E800,000–N8000,000)		BLOCK LIMIT LINE	
EASEMENT R/W LINE		SECTION–BLOCK–LOT–NO.	001.00– 1 –100				

DATE OF MAP: 03–08–76

DATE OF REVISION: 05–07–01

100 0 100

SCALE: 1"=100'

N

INDEX TO ADJOINING MAP SECTIONS

027 00	027 00	027 00
027 10	027 11	027 12
027 00	027 00	027 00

TOWN OF HOOSICK

RENSSELAER COUNTY, NEW YORK

E 799,000–N 1,485,000 (MODULE COORDINATE LOCATOR NUMBER)

NAD 83 NY STATE PLANE COORDINATE SYSTEM, EAST ZONE, US FEET

027.11 (SECTION NUMBER)

COPYRIGHT © 1976–2013 COUNTY OF RENSSELAER N.Y.

REAL PROPERTY MAP
THE USE OF THIS MAP IS FOR REAL
PROPERTY TAX ADMINISTRATION PURPOSES ONLY

PREPARED FOR	ORIGINALLY PREPARED BY	ORIGINALLY CONVERTED TO DIGITAL FORMAT BY
RENSSELAER COUNTY LEGISLATURE	COLE – LAYER – TRUMBLE CO. INC.	WEILER MAPPING, INC., A SEWALL DIVISION
TROY, NEW YORK	DAYTON, OHIO	HORSEHEADS, NEW YORK
		JANUARY, 2003

SPECIAL DISTRICTS

TYPE	SYMBOL	CODE	NAME
FIRE	— F —	FD041	HOOSICK FALLS PROTECTIVE
LIGHT	— L —		
SCHOOL	— SCH —	382801	HOOSICK FALLS CENTRAL
SEWER	— S —		
WATER	— W —		

LEGEND

NAD83	PROPERTY LINE	AREA (FROM DEED) 1.50Ac	INTERSTATE HIGHWAY 90
NAD27	WATER	AREA (CALCULATED) 1.50Ac(c)	U.S. HIGHWAY 91
STATE OR COUNTY LINE	LAND HOOK	DIMENSION (FROM DEED) 16.5	NEW YORK STATE HIGHWAY 2
CITY,TOWN OR VILLAGE LINE	PATENT OR REALTY LOT LINE	DIMENSION (SCALED) 66(s)	COUNTY HIGHWAY 108
ROAD OR RAILROAD R/W	PATENT OR REALTY LOT NO. 36 OR (1)	COORDINATE-LOCATOR NO.(E800,000–N8000,000)	BLOCK LIMIT LINE
EASEMENT R/W LINE	SECTION–BLOCK–LOT–NO. 001.00– 1 –100		

DATE OF MAP: 02–25–76
DATE OF REVISION: 1–30–15
100 0 100
SCALE: 1"=100'

N

INDEX TO ADJOINING MAP SECTIONS		
027 00	027 10	027 11
027 00	027 14	027 15
027 00	027 18	027 19

TOWN OF HOOSICK

RENSSELAER COUNTY, NEW YORK

E 796,000–N 1,483,000
MODULE COORDINATE LOCATOR NUMBER

NAD 83 NY STATE PLANE COORDINATE SYSTEM, EAST ZONE, US FEET

027.14
SECTION NUMBER

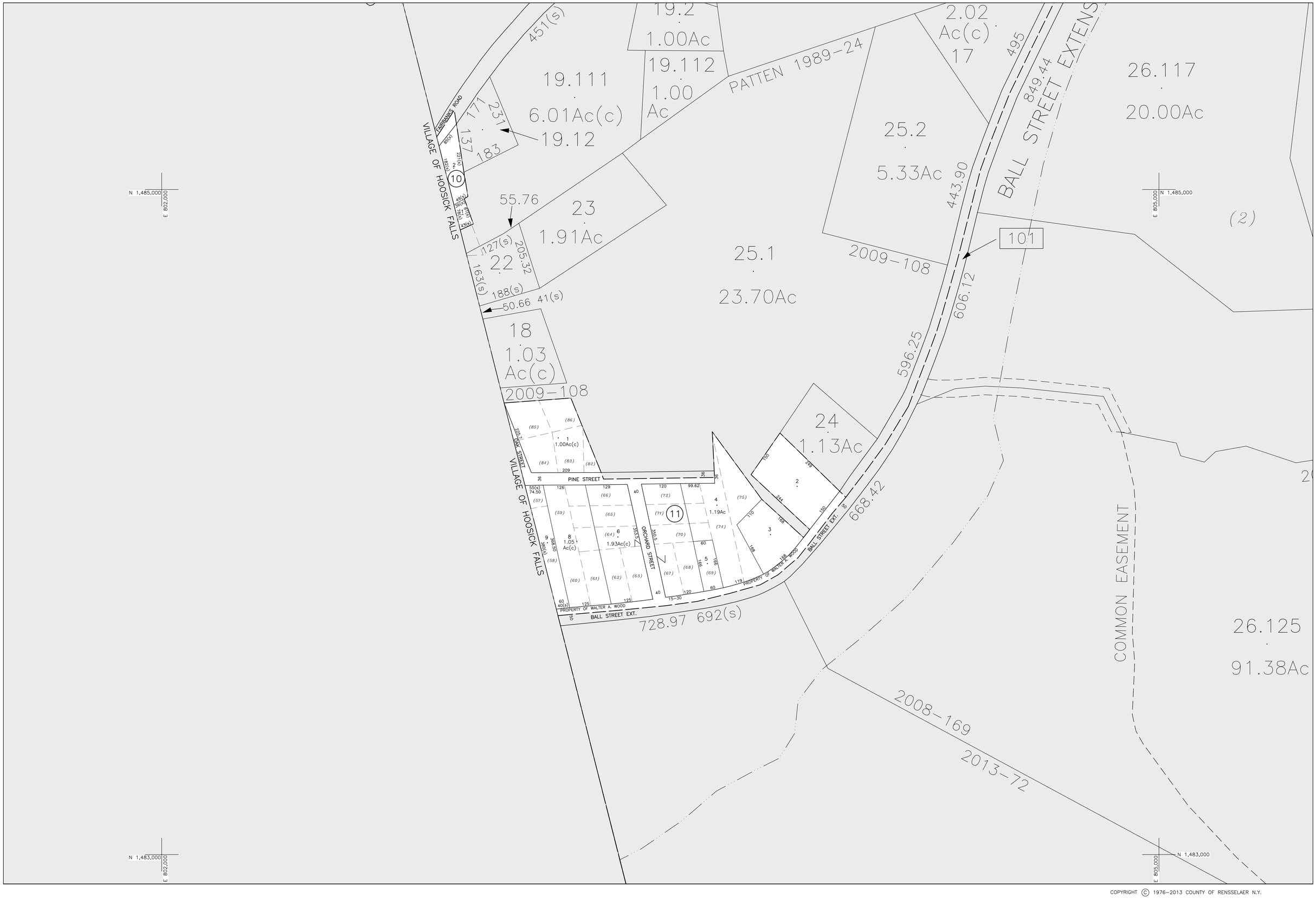

COPYRIGHT © 1976-2013 COUNTY OF RENSSELAER N.Y.

REAL PROPERTY MAP

THE USE OF THIS MAP IS FOR REAL PROPERTY TAX ADMINISTRATION PURPOSES ONLY

PREPARED FOR	ORIGINALLY PREPARED BY	ORIGINALLY CONVERTED TO DIGITAL FORMAT BY
RENSSELAER COUNTY LEGISLATURE	COLE – LAYER – TRUMBLE CO. INC.	WEILER MAPPING, INC., A SEWALL DIVISION
TROY, NEW YORK	DAYTON, OHIO	HORSEHEADS, NEW YORK
		JANUARY, 2003

SPECIAL DISTRICTS

TYPE	SYMBOL	CODE	NAME
FIRE	—F—	FD014	NORTH HOOSICK FIRE
LIGHT	—L—		
SCHOOL	—SCH—	382801	HOOSICK FALLS CENTRAL
SEWER	—S—		
WATER	—W—		

LEGEND

NAD83		PROPERTY LINE		AREA (FROM DEED)	1.50Ac	INTERSTATE HIGHWAY	90
NAD27		WATER		AREA (CALCULATED)	1.50Ac(c)	U.S. HIGHWAY	9
STATE OR COUNTY LINE		LAND HOOK	7	DIMENSION (FROM DEED)	16.5	NEW YORK STATE HIGHWAY	2
CITY,TOWN OR VILLAGE LINE		PATENT OR REALTY LOT LINE		DIMENSION (SCALED)	66(s)	COUNTY HIGHWAY	108
ROAD OR RAILROAD R/W		PATENT OR REALTY LOT NO.	36 OR (1)	COORDINATE-LOCATOR NO.(E800,000-N8000,000)		BLOCK LIMIT LINE	
EASEMENT R/W LINE		SECTION-BLOCK-LOT-NO.	001.00- 1 -100				

DATE OF MAP: 02-25-76

DATE OF REVISION: 09-01-13

100 0 100

SCALE: 1"=100'

N

INDEX TO ADJOINING MAP SECTIONS	
027 00	028 00
027 16	028 00
027 20	028 00

TOWN OF HOOSICK

RENSSELAER COUNTY, NEW YORK

E 802,000-N 1,483,000 (MODULE COORDINATE LOCATOR NUMBER)

NAD 83 NY STATE PLANE COORDINATE SYSTEM, EAST ZONE, US FEET

027.16 (SECTION NUMBER)

COPYRIGHT © 1976–2013 COUNTY OF RENSSELAER N.Y.

REAL PROPERTY MAP

THE USE OF THIS MAP IS FOR REAL PROPERTY TAX ADMINISTRATION PURPOSES ONLY

PREPARED FOR	ORIGINALLY PREPARED BY	ORIGINALLY CONVERTED TO DIGITAL FORMAT BY
RENSSELAER COUNTY LEGISLATURE	COLE – LAYER – TRUMBLE CO. INC.	WEILER MAPPING, INC., A SEWALL DIVISION
TROY, NEW YORK	DAYTON, OHIO	HORSEHEADS, NEW YORK
		JANUARY, 2003

SPECIAL DISTRICTS

TYPE	SYMBOL	CODE	NAME
FIRE	—F—	FD041	HOOSICK FALLS PROTECTIVE
LIGHT	—L—		
SCHOOL	—SCH—	382801	HOOSICK FALLS CENTRAL
SEWER	—S—		
WATER	—W—		

LEGEND

NAD83		PROPERTY LINE		AREA (FROM DEED)	1.50Ac	INTERSTATE HIGHWAY	90
NAD27		WATER		AREA (CALCULATED)	1.50Ac(c)	U.S. HIGHWAY	9
STATE OR COUNTY LINE		LAND HOOK	7	DIMENSION (FROM DEED)	16.5	NEW YORK STATE HIGHWAY	2
CITY,TOWN OR VILLAGE LINE		PATENT OR REALTY LOT LINE		DIMENSION (SCALED)	66(s)	COUNTY HIGHWAY	108
ROAD OR RAILROAD R/W		PATENT OR REALTY LOT NO.	36 OR (1)	COORDINATE-LOCATOR NO.(E800,000–N8000,000)		BLOCK LIMIT LINE	
EASEMENT R/W LINE		SECTION–BLOCK–LOT–NO.	001.00– 1 –100				

DATE OF MAP: 03–02–76

DATE OF REVISION: 12–01–11

100 0 100

SCALE: 1"=100'

N

INDEX TO ADJOINING MAP SECTIONS

027 00	027 14	
027 00	027 18	
037 00	037 00	

TOWN OF HOOSICK

RENSSELAER COUNTY, NEW YORK

E 796,000–N 1,481,000 (MODULE COORDINATE LOCATOR NUMBER)

NAD 83 NY STATE PLANE COORDINATE SYSTEM, EAST ZONE, US FEET

027.18 (SECTION NUMBER)

COPYRIGHT © 1976-2013 COUNTY OF RENSSELAER N.Y.

REAL PROPERTY MAP

THE USE OF THIS MAP IS FOR REAL PROPERTY TAX ADMINISTRATION PURPOSES ONLY

PREPARED FOR
RENSSELAER COUNTY LEGISLATURE
TROY, NEW YORK

ORIGINALLY PREPARED BY:
COLE – LAYER – TRUMBLE CO. INC. WEILER MAPPING, INC., A SEWALL DIVISION
DAYTON, OHIO

ORIGINALLY CONVERTED TO DIGITAL FORMAT BY:
HORSEHEADS, NEW YORK
JANUARY, 2003

SPECIAL DISTRICTS

TYPE	SYMBOL	CODE	NAME
FIRE	—F—	FD014 FD013	NORTH HOOSICK FIRE HOOSICK FIRE
LIGHT	—L—	LT004	WALLOOMSAC
SCHOOL	—SCH—	382801	HOOSICK FALLS CENTRAL
SEWER	—S—		
WATER	—W—		

LEGEND

NAD83	PROPERTY LINE	AREA (FROM DEED)	1.50Ac	INTERSTATE HIGHWAY	90	DATE OF MAP:	02-12-76
NAD27	WATER	AREA (CALCULATED)	1.50Ac(c)	U.S. HIGHWAY	81	DATE OF REVISION:	6-25-15
STATE OR COUNTY LINE	LAND HOOK	DIMENSION (FROM DEED)	16.5	NEW YORK STATE HIGHWAY	2		
CITY,TOWN OR VILLAGE LINE	PATENT OR REALTY LOT LINE	DIMENSION (SCALED)	66(s)	COUNTY HIGHWAY	108		
ROAD OR RAILROAD R/W	PATENT OR REALTY LOT NO. 36 OR (1)	COORDINATE-LOCATOR	NO.(E800,000-N8000,000)	BLOCK LIMIT LINE			
EASEMENT R/W LINE	SECTION-BLOCK-LOT-NO. 001.00- 1 -100						

SCALE: 1"=400'

N

INDEX TO ADJOINING MAP SECTIONS		
017 00	018 00	019 00
027 00	028 00	029 00
037 00	038 00	039 00

TOWN OF HOOSICK

RENSSELAER COUNTY, NEW YORK

E 805,000-N 1,481,000 (MODULE COORDINATE LOCATOR NUMBER)

NAD 83 NY STATE PLANE COORDINATE SYSTEM, EAST ZONE, US FEET

028.00 (SECTION NUMBER)

COPYRIGHT © 1976–2013 COUNTY OF RENSSELAER N.Y.

REAL PROPERTY MAP

THE USE OF THIS MAP IS FOR REAL PROPERTY TAX ADMINISTRATION PURPOSES ONLY

PREPARED FOR	ORIGINALLY PREPARED BY	ORIGINALLY CONVERTED TO DIGITAL FORMAT BY
RENSSELAER COUNTY LEGISLATURE TROY, NEW YORK	COLE – LAYER – TRUMBLE CO. INC. DAYTON, OHIO	WEILER MAPPING, INC., A SEWALL DIVISION HORSEHEADS, NEW YORK JANUARY, 2003

SPECIAL DISTRICTS

TYPE	SYMBOL	CODE	NAME
FIRE	— F —	FD013 FD014	HOOSICK FIRE NORTH HOOSICK FIRE
LIGHT	— L —		
SCHOOL	— SCH —	382801	HOOSICK FALLS CENTRAL
SEWER	— S —		
WATER	— W —		

LEGEND

NAD83	PROPERTY LINE	AREA (FROM DEED)	1.50Ac	INTERSTATE HIGHWAY	90	DATE OF MAP:	01–30–76
NAD27	WATER	AREA (CALCULATED)	1.50Ac(c)	U.S. HIGHWAY	81	DATE OF REVISION:	11–5–15
STATE OR COUNTY LINE	LAND HOOK 7	DIMENSION (FROM DEED)	16.5	NEW YORK STATE HIGHWAY	2		
CITY,TOWN OR VILLAGE LINE	PATENT OR REALTY LOT LINE	DIMENSION (SCALED)	66(s)	COUNTY HIGHWAY	108		
ROAD OR RAILROAD R/W	PATENT OR REALTY LOT NO. 36 OR (1)	COORDINATE-LOCATOR NO.(E800,000–N8000,000)		BLOCK LIMIT LINE			
EASEMENT R/W LINE	SECTION–BLOCK–LOT–NO. 001.00– 1 –100						

SCALE: 1"=400'

N

INDEX TO ADJOINING MAP SECTIONS		
018 00	019 00	
028 00	029 00	
038 00	039 00	

TOWN OF HOOSICK

RENSSELAER COUNTY, NEW YORK

E 817,000–N 1,481,000 (MODULE COORDINATE LOCATOR NUMBER)

NAD 83 NY STATE PLANE COORDINATE SYSTEM, EAST ZONE, US FEET

029.00 (SECTION NUMBER)

COPYRIGHT © 1976–2013 COUNTY OF RENSSELAER N.Y.

REAL PROPERTY MAP

THE USE OF THIS MAP IS FOR REAL PROPERTY TAX ADMINISTRATION PURPOSES ONLY

PREPARED FOR	ORIGINALLY PREPARED BY	ORIGINALLY CONVERTED TO DIGITAL FORMAT BY
RENSSELAER COUNTY LEGISLATURE TROY, NEW YORK	COLE – LAYER – TRUMBLE CO. INC.	WEILER MAPPING, INC., A SEWALL DIVISION HORSEHEADS, NEW YORK JANUARY, 2003

SPECIAL DISTRICTS

TYPE	SYMBOL	CODE	NAME
FIRE	—F—	FD015	WEST HOOSICK FIRE
LIGHT	—L—		
SCHOOL	—SCH—	382801	HOOSICK FALLS CENTRAL
SEWER	—S—		
WATER	—W—		

LEGEND

NADB3	PROPERTY LINE	AREA (FROM DEED) 1.50Ac	INTERSTATE HIGHWAY	90	
NAD27	WATER	AREA (CALCULATED) 1.50Ac(c)	U.S. HIGHWAY	91	
STATE OR COUNTY LINE	LAND HOOK	DIMENSION (FROM DEED) 16.5	NEW YORK STATE HIGHWAY	2	
CITY,TOWN OR VILLAGE LINE	PATENT OR REALTY LOT LINE	DIMENSION (SCALED) 66(s)	COUNTY HIGHWAY	108	
ROAD OR RAILROAD R/W	PATENT OR REALTY LOT NO. 36 OR (1)	COORDINATE-LOCATOR NO.(E800,000–N8000,000)	BLOCK LIMIT LINE		
EASEMENT R/W LINE	SECTION–BLOCK–LOT–NO. 001.00– 1 –100				

DATE OF MAP: 02-04-76

DATE OF REVISION: 09-01-13

400 0 400

SCALE: 1"=400'

N

INDEX TO ADJOINING MAP SECTIONS

	025 00	026 00
	035 00	036 00
	045 00	046 00

TOWN OF HOOSICK

RENSSELAER COUNTY, NEW YORK

E 769,000–N 1,473,000 (MODULE COORDINATE LOCATOR NUMBER)

NAD 83 NY STATE PLANE COORDINATE SYSTEM, EAST ZONE, US FEET

035.00 (SECTION NUMBER)

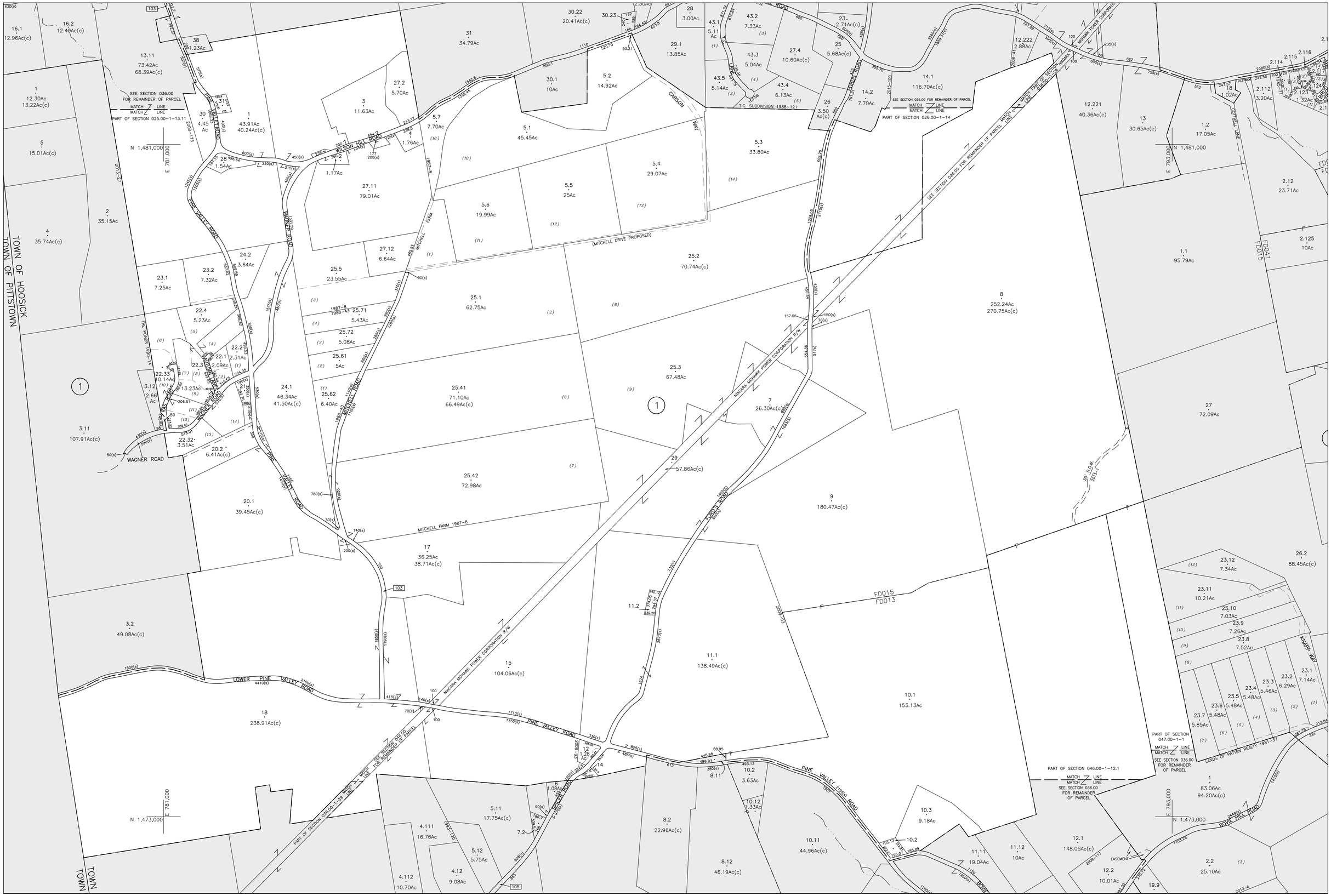

COPYRIGHT © 1976–2013 COUNTY OF RENSSELAER N.Y.

REAL PROPERTY MAP
THE USE OF THIS MAP IS FOR REAL PROPERTY TAX ADMINISTRATION PURPOSES ONLY

PREPARED FOR	ORIGINALLY PREPARED BY	ORIGINALLY CONVERTED TO DIGITAL FORMAT BY
RENSSELAER COUNTY LEGISLATURE	COLE – LAYER – TRUMBLE CO. INC.	WEILER MAPPING, INC., A SEWALL DIVISION
TROY, NEW YORK	DAYTON, OHIO	HORSEHEADS, NEW YORK
		JANUARY, 2003

SPECIAL DISTRICTS

TYPE	SYMBOL	CODE	NAME
FIRE	—F—	FD013 FD015	HOOSICK FIRE WEST HOOSICK FIRE
LIGHT	—L—		
SCHOOL	—SCH—	382801	HOOSICK FALLS CENTRAL
SEWER	—S—		
WATER	—W—		

LEGEND

NAD83	PROPERTY LINE	AREA (FROM DEED)	1.50Ac	INTERSTATE HIGHWAY	90
NAD27	WATER	AREA (CALCULATED)	1.50Ac(c)	U.S. HIGHWAY	9
STATE OR COUNTY LINE	LAND HOOK	DIMENSION (FROM DEED)	16.5	NEW YORK STATE HIGHWAY	2
CITY,TOWN OR VILLAGE LINE	PATENT OR REALTY LOT LINE	DIMENSION (SCALED)	66(s)	COUNTY HIGHWAY	108
ROAD OR RAILROAD R/W	PATENT OR REALTY LOT NO. 36 OR (1)	COORDINATE-LOCATOR NO.(E800,000-N8000,000)		BLOCK LIMIT LINE	
EASEMENT R/W LINE	SECTION-BLOCK-LOT-NO. 001.00- 1 -100				

DATE OF MAP: 02-10-76
DATE OF REVISION: 10-13-15
SCALE: 1"=400'

INDEX TO ADJOINING MAP SECTIONS

025 00	026 00	027 00
035 00	036 00	037 00
045 00	046 00	047 00

TOWN OF HOOSICK

RENSSELAER COUNTY, NEW YORK

E 781,000-N 1,473,000
MODULE COORDINATE LOCATOR NUMBER

NAD 83 NY STATE PLANE COORDINATE SYSTEM, EAST ZONE, US FEET

036.00
SECTION NUMBER

COPYRIGHT © 1976–2013 COUNTY OF RENSSELAER N.Y.

REAL PROPERTY MAP

THE USE OF THIS MAP IS FOR REAL PROPERTY TAX ADMINISTRATION PURPOSES ONLY

PREPARED FOR	ORIGINALLY PREPARED BY	ORIGINALLY CONVERTED TO DIGITAL FORMAT BY
RENSSELAER COUNTY LEGISLATURE	COLE – LAYER – TRUMBLE CO. INC.	WELLER MAPPING, INC., A SEWALL DIVISION
TROY, NEW YORK	DAYTON, OHIO	HORSEHEADS, NEW YORK
		JANUARY, 2003

SPECIAL DISTRICTS

TYPE	SYMBOL	CODE	NAME
FIRE	— F —	FD015 FD013 FD041	WEST HOOSICK FIRE HOOSICK FIRE HOOSICK FALLS PROTECTIVE
LIGHT	— L —		
SCHOOL	— SCH —	382801	HOOSICK FALLS CENTRAL
SEWER	— S —		
WATER	— W —		

LEGEND

NAD83	PROPERTY LINE	AREA (FROM DEED)	1.50Ac	INTERSTATE HIGHWAY	90	DATE OF MAP:	3-1-76
NAD27	WATER	AREA (CALCULATED)	1.50Ac(c)	U.S. HIGHWAY	91	DATE OF REVISION:	1-15-16
STATE OR COUNTY LINE	LAND HOOK	DIMENSION (FROM DEED)	16.5	NEW YORK STATE HIGHWAY	2		
CITY,TOWN OR VILLAGE LINE	PATENT OR REALTY LOT LINE	DIMENSION (SCALED)	66(s)	COUNTY HIGHWAY	108		
ROAD OR RAILROAD R/W	PATENT OR REALTY LOT NO. 36 OR (1)	COORDINATE-LOCATOR NO.(E800,000–N8000,000)		BLOCK LIMIT LINE			
EASEMENT R/W LINE	SECTION-BLOCK-LOT-NO. 001.00– 1 –100						

SCALE: 1"=400'

N

INDEX TO ADJOINING MAP SECTIONS		
026 00	027 00	028 00
036 00	037 00	038 00
046 00	047 00	048 00

TOWN OF HOOSICK

RENSSELAER COUNTY, NEW YORK

E 793,000–N 1,473,000 (MODULE COORDINATE LOCATOR NUMBER)

NAD 83 NY STATE PLANE COORDINATE SYSTEM, EAST ZONE, US FEET

037.00 (SECTION NUMBER)

COPYRIGHT © 1976–2013 COUNTY OF RENSSELAER N.Y.

REAL PROPERTY MAP

THE USE OF THIS MAP IS FOR REAL PROPERTY TAX ADMINISTRATION PURPOSES ONLY

PREPARED FOR	ORIGINALLY PREPARED BY	ORIGINALLY CONVERTED TO DIGITAL FORMAT BY
RENSSELAER COUNTY LEGISLATURE	COLE – LAYER – TRUMBLE CO. INC.	WEILER MAPPING, INC., A SEWALL DIVISION
TROY, NEW YORK	DAYTON, OHIO	HORSEHEADS, NEW YORK
		JANUARY, 2003

SPECIAL DISTRICTS

TYPE	SYMBOL	CODE	NAME
FIRE	—F—	FD013	HOOSICK FIRE
LIGHT	—L—		
SCHOOL	—SCH—	382801	HOOSICK FALLS CENTRAL
SEWER	—S—		
WATER	—W—		

LEGEND

NAD83	PROPERTY LINE	AREA (FROM DEED) 1.50Ac	INTERSTATE HIGHWAY 90
NAD27	WATER	AREA (CALCULATED) 1.50Ac(c)	U.S. HIGHWAY 9
STATE OR COUNTY LINE	LAND HOOK	DIMENSION (FROM DEED) 16.5	NEW YORK STATE HIGHWAY 2
CITY,TOWN OR VILLAGE LINE	PATENT OR REALTY LOT LINE	DIMENSION (SCALED) 66(s)	COUNTY HIGHWAY 108
ROAD OR RAILROAD R/W	PATENT OR REALTY LOT NO. 36 OR (1)	COORDINATE-LOCATOR NO.(E800,000–N8000,000)	BLOCK LIMIT LINE
EASEMENT R/W LINE	SECTION–BLOCK–LOT–NO. 001.00– 1 –100		

DATE OF MAP: 02–18–75
DATE OF REVISION: 6–25–15

400 0 400
SCALE: 1"=400'

N

INDEX TO ADJOINING MAP SECTIONS		
027 00	028 00	029 00
037 00	038 00	039 00
047 00	048 00	049 00

TOWN OF HOOSICK

RENSSELAER COUNTY, NEW YORK

E 805,000–N 1,473,000 (MODULE COORDINATE LOCATOR NUMBER)

NAD 83 NY STATE PLANE COORDINATE SYSTEM, EAST ZONE, US FEET

038.00 (SECTION NUMBER)

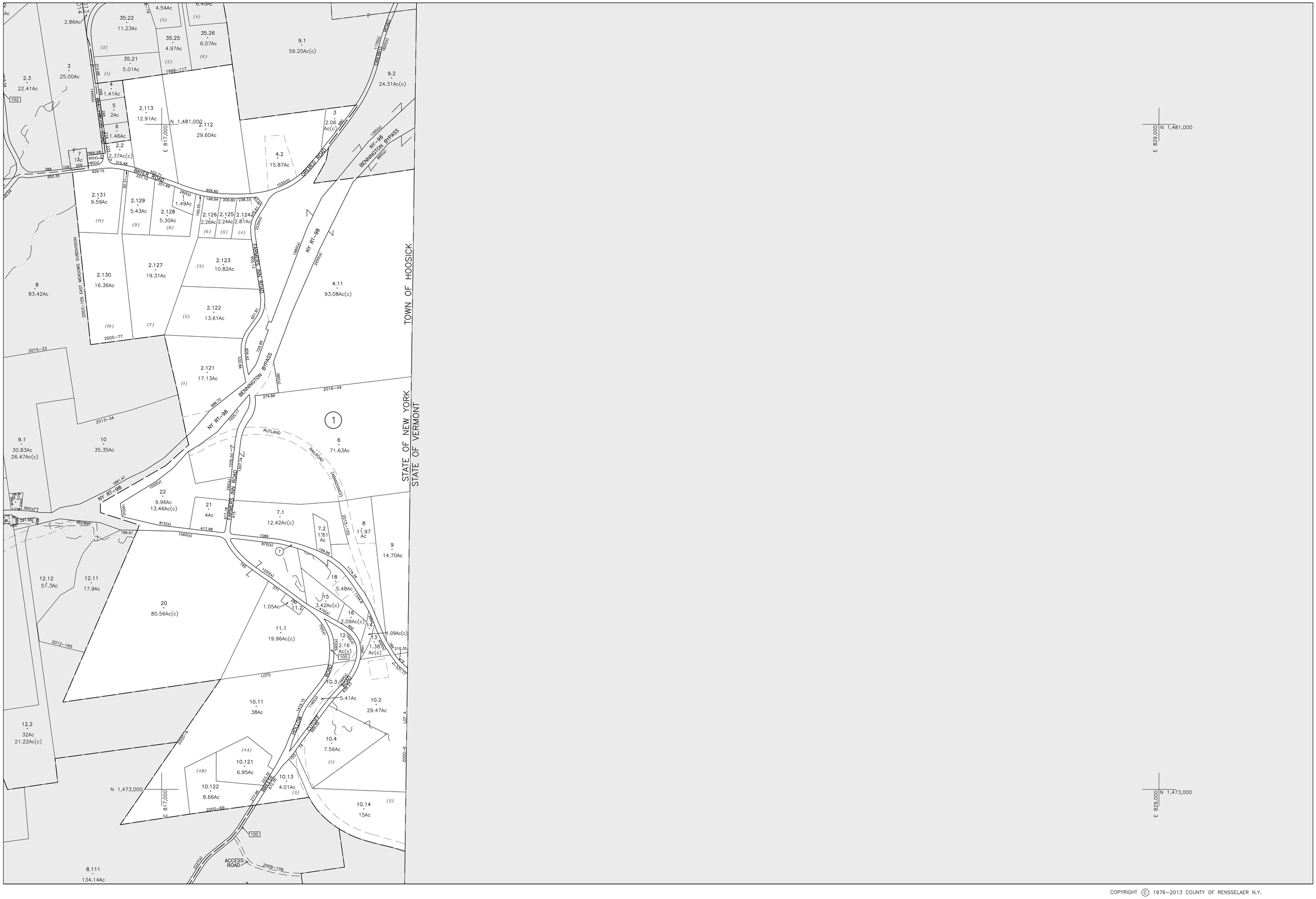

COPYRIGHT © 1976–2013 COUNTY OF RENSSELAER N.Y.

REAL PROPERTY MAP
THE USE OF THIS MAP IS FOR REAL PROPERTY TAX ADMINISTRATION PURPOSES ONLY

PREPARED FOR
RENSSELAER COUNTY LEGISLATURE
TROY, NEW YORK

ORIGINALLY PREPARED BY
COLE – LAYER – TRUMBLE CO. INC.
DAYTON, OHIO

ORIGINALLY CONVERTED TO DIGITAL FORMAT BY
WEILER MAPPING, INC., A SEWALL DIVISION
HORSEHEADS, NEW YORK
JANUARY, 2003

SPECIAL DISTRICTS

TYPE	SYMBOL	CODE	NAME
FIRE	— F —	FD013	HOOSICK FIRE
LIGHT	— L —		
SCHOOL	— SCH —	382801	HOOSICK FALLS CENTRAL
SEWER	— S —		
WATER	— W —		

LEGEND

NAD83
NAD27
STATE OR COUNTY LINE
CITY,TOWN OR VILLAGE LINE
ROAD OR RAILROAD R/W
EASEMENT R/W LINE
PROPERTY LINE
WATER
LAND HOOK
PATENT OR REALTY LOT LINE
PATENT OR REALTY LOT NO. (36) OR (1)
SECTION–BLOCK–LOT–NO. 001.00– 1 –100

AREA	(FROM DEED)	1.50Ac
AREA	(CALCULATED)	1.50Ac(c)
DIMENSION	(FROM DEED)	16.5
DIMENSION	(SCALED)	66(s)
COORDINATE–LOCATOR	NO.(E800,000–N8000,000)	

INTERSTATE HIGHWAY (90)
U.S. HIGHWAY (9)
NEW YORK STATE HIGHWAY (2)
COUNTY HIGHWAY 108
BLOCK LIMIT LINE

DATE OF MAP: 02–04–76
DATE OF REVISION: 5–16–16
400 0 400
SCALE: 1"=400'

N

INDEX TO ADJOINING MAP SECTIONS		
028 00	029 00	
038 00	039 00	
048 00	049 00	

TOWN OF HOOSICK

RENSSELAER COUNTY, NEW YORK

E 817,000–N 1,473,000
MODULE COORDINATE LOCATOR NUMBER

NAD 83 NY STATE PLANE COORDINATE SYSTEM, EAST ZONE, US FEET

039.00
SECTION NUMBER

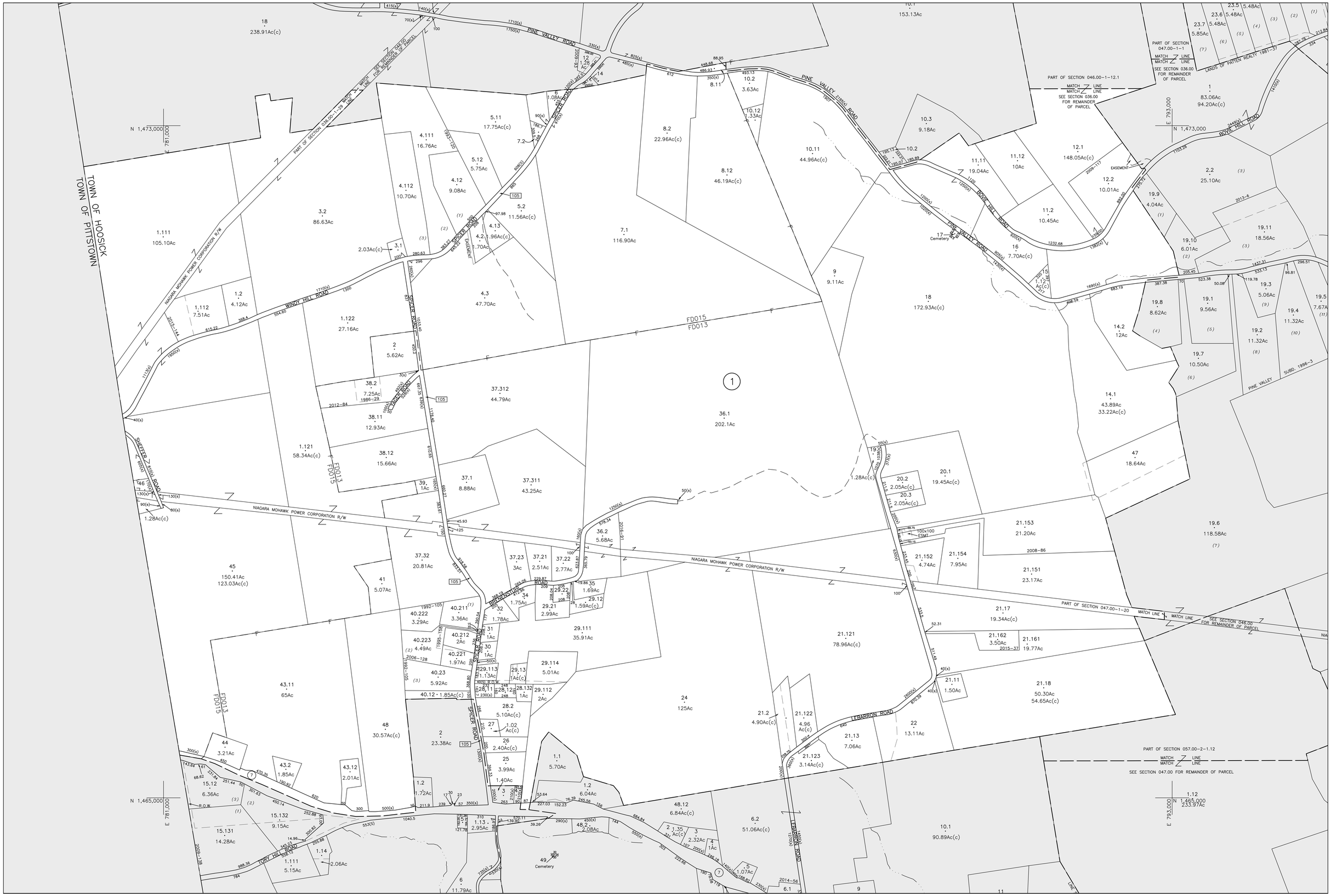

COPYRIGHT © 1976-2013 COUNTY OF RENSSELAER N.Y.

REAL PROPERTY MAP

THE USE OF THIS MAP IS FOR REAL PROPERTY TAX ADMINISTRATION PURPOSES ONLY

PREPARED FOR
RENSSELAER COUNTY LEGISLATURE
TROY, NEW YORK

ORIGINALLY PREPARED BY
COLE - LAYER - TRUMBLE CO. INC. WEILER MAPPING, INC., A SEWALL DIVISION
DAYTON, OHIO

ORIGINALLY CONVERTED TO DIGITAL FORMAT BY
HORSEHEADS, NEW YORK
JANUARY, 2003

SPECIAL DISTRICTS

TYPE	SYMBOL	CODE	NAME
FIRE	— F —	FD015 FD013	WEST HOOSICK FIRE HOOSICK FIRE
LIGHT	— L —		
SCHOOL	— SCH —	382801	HOOSICK FALLS CENTRAL
SEWER	— S —		
WATER	— W —		

LEGEND

NAD83	PROPERTY LINE	AREA (FROM DEED)	1.50Ac	INTERSTATE HIGHWAY	90
NAD27	WATER	AREA (CALCULATED)	1.50Ac(c)	U.S. HIGHWAY	9
STATE OR COUNTY LINE	LAND HOOK	DIMENSION (FROM DEED)	16.5	NEW YORK STATE HIGHWAY	2
CITY,TOWN OR VILLAGE LINE	PATENT OR REALTY LOT LINE	DIMENSION (SCALED)	66(s)	COUNTY HIGHWAY	108
ROAD OR RAILROAD R/W	PATENT OR REALTY LOT NO. 36 OR (1)	COORDINATE-LOCATOR NO.(E800,000-N8000,000)		BLOCK LIMIT LINE	
EASEMENT R/W LINE	SECTION-BLOCK-LOT-NO. 001.00- 1 -100				

DATE OF MAP: 02-24-76
DATE OF REVISION: 7-29-16

400 0 400
SCALE: 1"=400'

N

INDEX TO ADJOINING MAP SECTIONS	
036 00	037 00
046 00	047 00
056 00	057 00

TOWN OF HOOSICK

RENSSELAER COUNTY, NEW YORK

E 781,000-N 1,465,000
MODULE COORDINATE LOCATOR NUMBER

NAD 83 NY STATE PLANE COORDINATE SYSTEM, EAST ZONE, US FEET

046.00
SECTION NUMBER

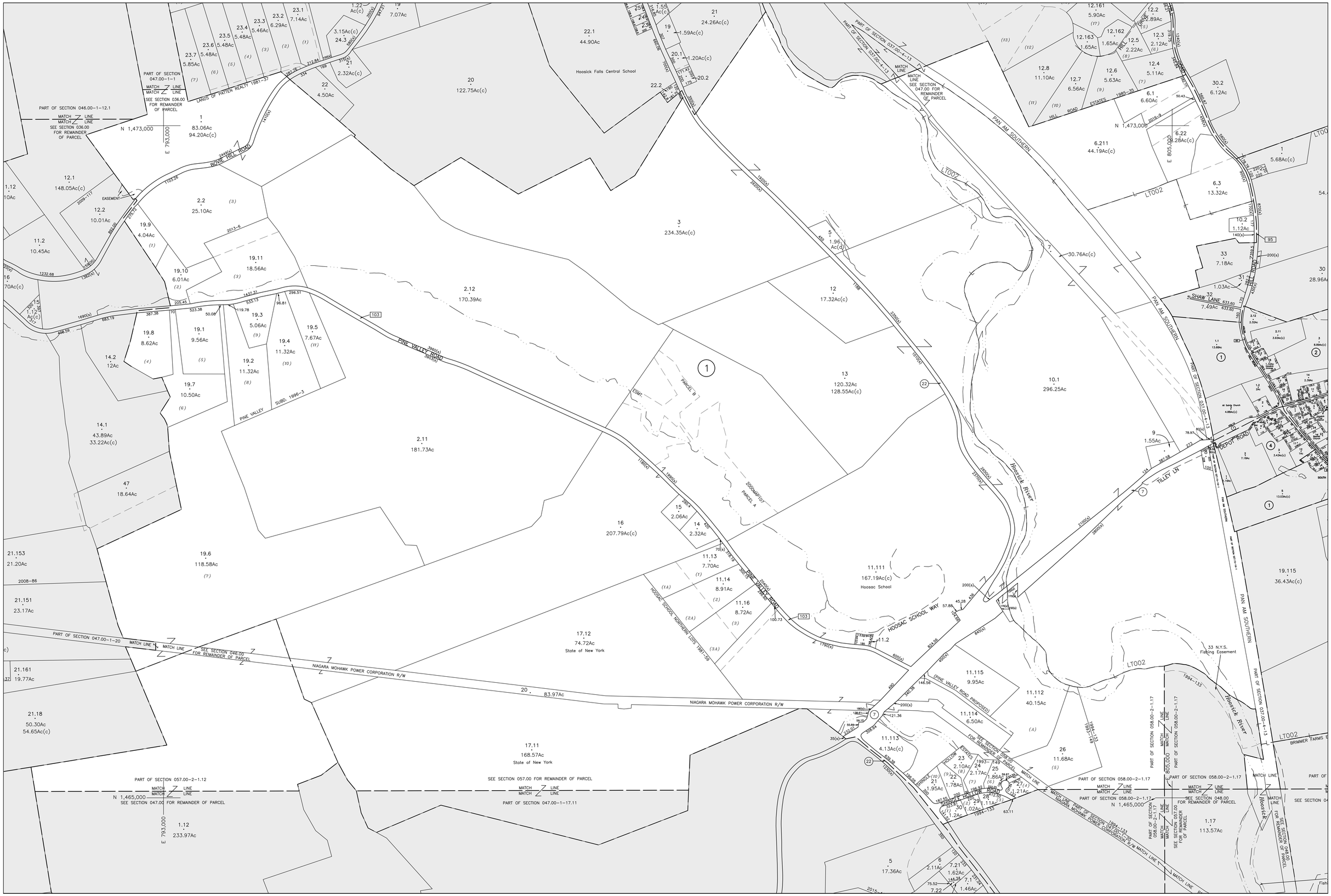

COPYRIGHT © 1976-2013 COUNTY OF RENSSELAER N.Y.

REAL PROPERTY MAP
THE USE OF THIS MAP IS FOR REAL PROPERTY TAX ADMINISTRATION PURPOSES ONLY

PREPARED FOR
RENSSELAER COUNTY LEGISLATURE
TROY, NEW YORK

ORIGINALLY PREPARED BY:
COLE – LAYER – TRUMBLE CO. INC.
DAYTON, OHIO

ORIGINALLY CONVERTED TO DIGITAL FORMAT BY:
WEILER MAPPING, INC., A SEWALL DIVISION
HORSEHEADS, NEW YORK
JANUARY, 2003

SPECIAL DISTRICTS

TYPE	SYMBOL	CODE	NAME
FIRE	—F—	FD013	HOOSICK FIRE
LIGHT	—L—	LT002	HOOSICK
SCHOOL	—SCH—	382801	HOOSICK FALLS CENTRAL
SEWER	—S—		
WATER	—W—		

LEGEND

NAD83		PROPERTY LINE		AREA (FROM DEED)	1.50Ac	INTERSTATE HIGHWAY	90
NAD27		WATER		AREA (CALCULATED)	1.50Ac(c)	U.S. HIGHWAY	81
STATE OR COUNTY LINE		LAND HOOK		DIMENSION (FROM DEED)	16.5	NEW YORK STATE HIGHWAY	2
CITY,TOWN OR VILLAGE LINE		PATENT OR REALTY LOT LINE		DIMENSION (SCALED)	66(s)	COUNTY HIGHWAY	108
ROAD OR RAILROAD R/W		PATENT OR REALTY LOT NO.	36 OR (1)	COORDINATE-LOCATOR NO.(E800,000-N8000,000)		BLOCK LIMIT LINE	
EASEMENT R/W LINE		SECTION-BLOCK-LOT-NO.	001.00- 1 -100				

DATE OF MAP: 2-5-76
DATE OF REVISION: 2-18-16

SCALE: 1"=400'

N

INDEX TO ADJOINING MAP SECTIONS		
036 00	037 00	038 00
046 00	047 00	048 00
056 00	057 00	058 00

TOWN OF HOOSICK

RENSSELAER COUNTY, NEW YORK

E 793,000-N 1,465,000 (MODULE COORDINATE LOCATOR NUMBER)

NAD 83 NY STATE PLANE COORDINATE SYSTEM, EAST ZONE, US FEET

047.00 (SECTION NUMBER)

COPYRIGHT © 1976-2013 COUNTY OF RENSSELAER N.Y.

REAL PROPERTY MAP

THE USE OF THIS MAP IS FOR REAL PROPERTY TAX ADMINISTRATION PURPOSES ONLY

PREPARED FOR	ORIGINALLY PREPARED BY	ORIGINALLY CONVERTED TO DIGITAL FORMAT BY
RENSSELAER COUNTY LEGISLATURE	COLE – LAYER – TRUMBLE CO. INC.	WEILER MAPPING, INC., A SEWALL DIVISION
TROY, NEW YORK	DAYTON, OHIO	HORSEHEADS, NEW YORK
		JANUARY, 2003

SPECIAL DISTRICTS

TYPE	SYMBOL	CODE	NAME
FIRE	—F—	FD013	HOOSICK FIRE
LIGHT	—L—	LT002	HOOSICK
SCHOOL	—SCH—	382801	HOOSICK FALLS CENTRAL
SEWER	—S—		
WATER	—W—		

LEGEND

NAD83
NAD27
STATE OR COUNTY LINE
CITY,TOWN OR VILLAGE LINE
ROAD OR RAILROAD R/W
EASEMENT R/W LINE
PROPERTY LINE
WATER
LAND HOOK
PATENT OR REALTY LOT LINE
PATENT OR REALTY LOT NO. 36 OR (1)
SECTION-BLOCK-LOT-NO. 001.00- 1 -100

AREA	(FROM DEED)	1.50Ac
AREA	(CALCULATED)	1.50Ac(c)
DIMENSION	(FROM DEED)	16.5
DIMENSION	(SCALED)	66(s)
COORDINATE-LOCATOR	NO.(E800,000-N8000,000)	

INTERSTATE HIGHWAY 90
U.S. HIGHWAY 9
NEW YORK STATE HIGHWAY 2
COUNTY HIGHWAY 108
BLOCK LIMIT LINE

DATE OF MAP: 02-19-76
DATE OF REVISION: 12-23-13

SCALE: 1"=400'

N

INDEX TO ADJOINING MAP SECTIONS		
037 00	038 00	039 00
047 00	048 00	049 00
057 00	058 00	059 00

TOWN OF HOOSICK

RENSSELAER COUNTY, NEW YORK

E 805,000-N 1,465,000 (MODULE COORDINATE LOCATOR NUMBER)

NAD 83 NY STATE PLANE COORDINATE SYSTEM, EAST ZONE, US FEET

048.00 (SECTION NUMBER)

COPYRIGHT © 1976-2013 COUNTY OF RENSSELAER N.Y.

REAL PROPERTY MAP
THE USE OF THIS MAP IS FOR REAL
PROPERTY TAX ADMINISTRATION PURPOSES ONLY

PREPARED FOR	ORIGINALLY PREPARED BY	ORIGINALLY CONVERTED TO DIGITAL FORMAT BY
RENSSELAER COUNTY LEGISLATURE	COLE - LAYER - TRUMBLE CO. INC.	WEILER MAPPING, INC., A SEWALL DIVISION
TROY, NEW YORK	DAYTON, OHIO	HORSEHEADS, NEW YORK
		JANUARY, 2003

SPECIAL DISTRICTS

TYPE	SYMBOL	CODE	NAME
FIRE	—F—	FD013	HOOSICK FIRE
LIGHT	—L—	LT002	HOOSICK
SCHOOL	—SCH—	382801	HOOSICK FALLS CENTRAL
SEWER	—S—		
WATER	—W—		

LEGEND

NADB3	PROPERTY LINE	AREA (FROM DEED)	1.50Ac	INTERSTATE HIGHWAY	90	DATE OF MAP:	01-29-76
NAD27	WATER	AREA (CALCULATED)	1.50Ac(c)	U.S. HIGHWAY	91	DATE OF REVISION:	09-01-13
STATE OR COUNTY LINE	LAND HOOK	DIMENSION (FROM DEED)	16.5	NEW YORK STATE HIGHWAY	2		
CITY,TOWN OR VILLAGE LINE	PATENT OR REALTY LOT LINE	DIMENSION (SCALED)	66(s)	COUNTY HIGHWAY	108		
ROAD OR RAILROAD R/W	PATENT OR REALTY LOT NO. 36 OR (1)	COORDINATE-LOCATOR NO.(E800,000-N8000,000)		BLOCK LIMIT LINE			
EASEMENT R/W LINE	SECTION-BLOCK-LOT-NO. 001.00- 1 -100						

SCALE: 1"=200'

N

INDEX TO ADJOINING MAP SECTIONS		
037 00	038 00	038 00
047 00	048 01	048 00
047 00	048 03	048 00

TOWN OF HOOSICK

RENSSELAER COUNTY, NEW YORK

E 805,000-N 1,469,000 (MODULE COORDINATE LOCATOR NUMBER)

NAD 83 NY STATE PLANE COORDINATE SYSTEM, EAST ZONE, US FEET

048.01 (SECTION NUMBER)

COPYRIGHT © 1976–2013 COUNTY OF RENSSELAER N.Y.

REAL PROPERTY MAP
THE USE OF THIS MAP IS FOR REAL PROPERTY TAX ADMINISTRATION PURPOSES ONLY

PREPARED FOR	ORIGINALLY PREPARED BY	ORIGINALLY CONVERTED TO DIGITAL FORMAT BY
RENSSELAER COUNTY LEGISLATURE TROY, NEW YORK	COLE – LAYER – TRUMBLE CO. INC. DAYTON, OHIO	WEILER MAPPING, INC., A SEWALL DIVISION HORSEHEADS, NEW YORK JANUARY, 2003

SPECIAL DISTRICTS

TYPE	SYMBOL	CODE	NAME
FIRE	F	FD013	HOOSICK FIRE
LIGHT	L	LT002	HOOSICK
SCHOOL	SCH	382801	HOOSICK FALLS CENTRAL
SEWER	S		
WATER	W		

LEGEND

NAD83
NAD27
STATE OR COUNTY LINE
CITY,TOWN OR VILLAGE LINE
ROAD OR RAILROAD R/W
EASEMENT R/W LINE
PROPERTY LINE
WATER
LAND HOOK
PATENT OR REALTY LOT LINE
PATENT OR REALTY LOT NO. 36 OR (1)
SECTION–BLOCK–LOT–NO. 001.00– 1 –100

AREA	(FROM DEED)	1.50Ac
AREA	(CALCULATED)	1.50Ac(c)
DIMENSION	(FROM DEED)	16.5
DIMENSION	(SCALED)	66(s)
COORDINATE–LOCATOR	NO.(E800,000–N8000,000)	

INTERSTATE HIGHWAY 90
U.S. HIGHWAY 9
NEW YORK STATE HIGHWAY 2
COUNTY HIGHWAY 108
BLOCK LIMIT LINE

DATE OF MAP: 02–02–76
DATE OF REVISION: 09–01–13

200 0 200
SCALE: 1"=200'

N

INDEX TO ADJOINING MAP SECTIONS

047 00	048 01	048 00
047 00	048 03	048 00
057 00	058 00	058 00

TOWN OF HOOSICK

RENSSELAER COUNTY, NEW YORK

E 805,000–N 1,465,000
MIDDLE COORDINATE LOCATOR NUMBER

NAD 83 NY STATE PLANE COORDINATE SYSTEM, EAST ZONE, US FEET

048.03
SECTION NUMBER

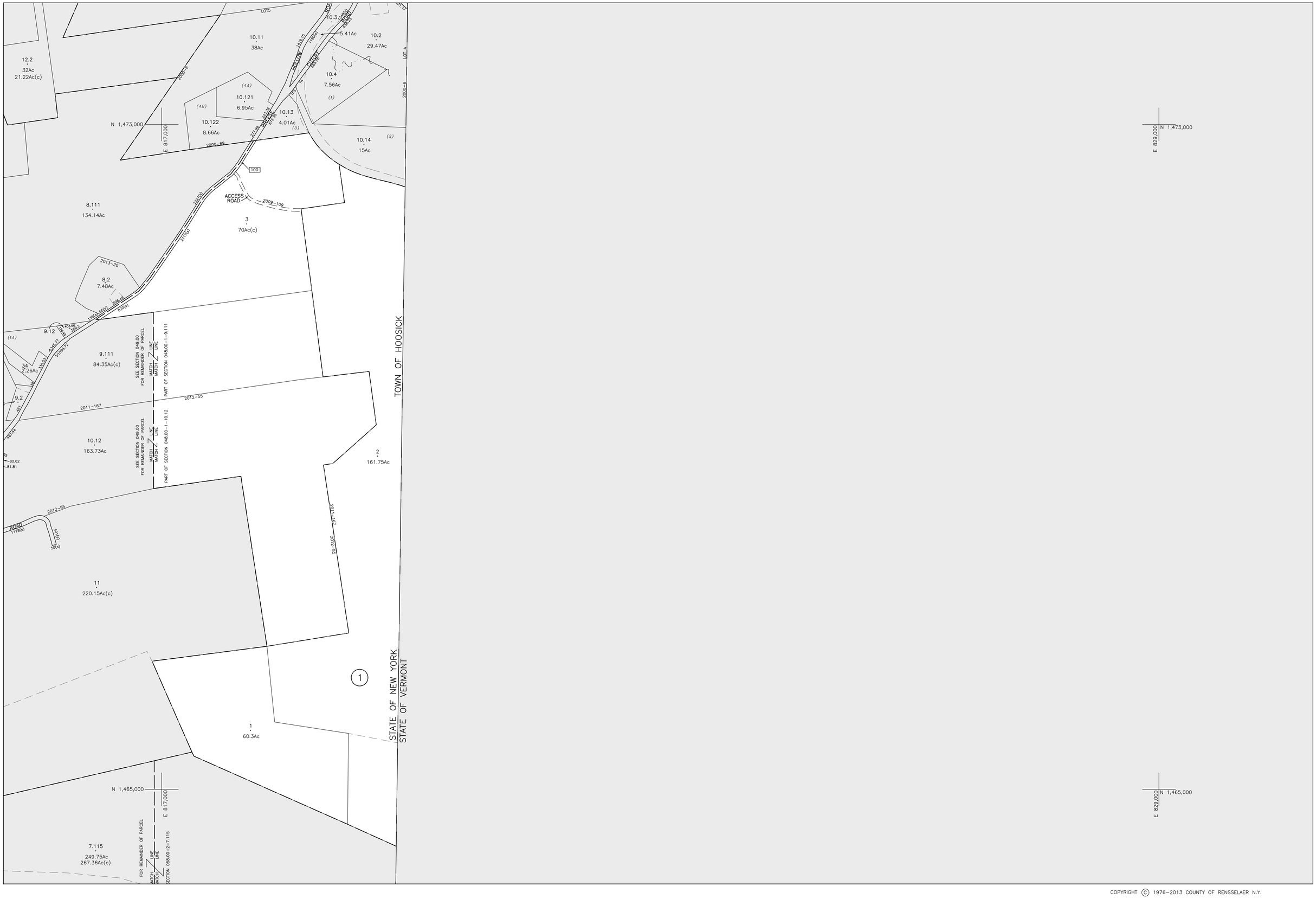

COPYRIGHT © 1976-2013 COUNTY OF RENSSELAER N.Y.

REAL PROPERTY MAP

THE USE OF THIS MAP IS FOR REAL PROPERTY TAX ADMINISTRATION PURPOSES ONLY

PREPARED FOR	ORIGINALLY PREPARED BY	ORIGINALLY CONVERTED TO DIGITAL FORMAT BY
RENSSELAER COUNTY LEGISLATURE	COLE – LAYER – TRUMBLE CO. INC.	WEILER MAPPING, INC., A SEWALL DIVISION
TROY, NEW YORK	DAYTON, OHIO	HORSEHEADS, NEW YORK
		JANUARY, 2003

SPECIAL DISTRICTS

TYPE	SYMBOL	CODE	NAME
FIRE	—F—	FD013	HOOSICK FIRE
LIGHT	—L—		
SCHOOL	—SCH—	382801	HOOSICK FALLS CENTRAL
SEWER	—S—		
WATER	—W—		

LEGEND

NAD83	PROPERTY LINE	AREA (FROM DEED)	1.50Ac	INTERSTATE HIGHWAY	90	DATE OF MAP:	02-25-76
NAD27	WATER	AREA (CALCULATED)	1.50Ac(c)	U.S. HIGHWAY	9	DATE OF REVISION:	06-01-13
STATE OR COUNTY LINE	LAND HOOK	DIMENSION (FROM DEED)	16.5	NEW YORK STATE HIGHWAY	2	400 0 400	
CITY,TOWN OR VILLAGE LINE	PATENT OR REALTY LOT LINE	DIMENSION (SCALED)	66(s)	COUNTY HIGHWAY	108	SCALE: 1"=400'	
ROAD OR RAILROAD R/W	PATENT OR REALTY LOT NO. 36 OR (1)	COORDINATE-LOCATOR NO.(E800,000-N8000,000)		BLOCK LIMIT LINE			
EASEMENT R/W LINE	SECTION-BLOCK-LOT-NO. 001.00- 1 -100						

N

INDEX TO ADJOINING MAP SECTIONS	
038 00	039 00
048 00	049 00
058 00	059 00

TOWN OF HOOSICK

RENSSELAER COUNTY, NEW YORK

E 817,000-N 1,465,000 (MODULE COORDINATE LOCATOR NUMBER)

NAD 83 NY STATE PLANE COORDINATE SYSTEM, EAST ZONE, US FEET

049.00 (SECTION NUMBER)

COPYRIGHT © 1976-2013 COUNTY OF RENSSELAER N.Y.

REAL PROPERTY MAP
THE USE OF THIS MAP IS FOR REAL PROPERTY TAX ADMINISTRATION PURPOSES ONLY

PREPARED FOR
RENSSELAER COUNTY LEGISLATURE
TROY, NEW YORK

ORIGINALLY PREPARED BY
COLE – LAYER – TRUMBLE CO. INC.
DAYTON, OHIO

ORIGINALLY CONVERTED TO DIGITAL FORMAT BY
WEILER MAPPING, INC., A SEWALL DIVISION
HORSEHEADS, NEW YORK
JANUARY, 2003

SPECIAL DISTRICTS

TYPE	SYMBOL	CODE	NAME
FIRE	—F—	FD013	HOOSICK FIRE
LIGHT	—L—		
SCHOOL	—SCH—	382801	HOOSICK FALLS CENTRAL
SEWER	—S—		
WATER	—W—		

LEGEND

NAD83
NAD27
STATE OR COUNTY LINE
CITY,TOWN OR VILLAGE LINE
ROAD OR RAILROAD R/W
EASEMENT R/W LINE
PROPERTY LINE
WATER
LAND HOOK
PATENT OR REALTY LOT LINE
PATENT OR REALTY LOT NO. (36) OR (1)
SECTION-BLOCK-LOT-NO. 001.00- 1 -100

AREA	(FROM DEED)	1.50Ac
AREA	(CALCULATED)	1.50Ac(c)
DIMENSION	(FROM DEED)	16.5
DIMENSION	(SCALED)	66(s)
COORDINATE-LOCATOR	NO.(E800,000-N8000,000)	

INTERSTATE HIGHWAY (90)
U.S. HIGHWAY (9)
NEW YORK STATE HIGHWAY (2)
COUNTY HIGHWAY 108
BLOCK LIMIT LINE

DATE OF MAP: 02-26-76
DATE OF REVISION: 7-20-16

400 0 400
SCALE: 1"=400'

N

INDEX TO ADJOINING MAP SECTIONS	
046 00	047 00
056 00	057 00
066 00	

TOWN OF HOOSICK

RENSSELAER COUNTY, NEW YORK

E 781,000-N 1,457,000 (MODULE COORDINATE LOCATOR NUMBER)
NAD 83 NY STATE PLANE COORDINATE SYSTEM, EAST ZONE, US FEET

056.00 (SECTION NUMBER)

COPYRIGHT © 1976-2013 COUNTY OF RENSSELAER N.Y.

REAL PROPERTY MAP

THE USE OF THIS MAP IS FOR REAL PROPERTY TAX ADMINISTRATION PURPOSES ONLY

PREPARED FOR	ORIGINALLY PREPARED BY	ORIGINALLY CONVERTED TO DIGITAL FORMAT BY
RENSSELAER COUNTY LEGISLATURE TROY, NEW YORK	COLE – LAYER – TRUMBLE CO. INC. DAYTON, OHIO	WEILER MAPPING, INC., A SEWALL DIVISION HORSEHEADS, NEW YORK JANUARY, 2003

SPECIAL DISTRICTS

TYPE	SYMBOL	CODE	NAME
FIRE	F	FD013	HOOSICK FIRE
LIGHT	L		
SCHOOL	SCH	382801	HOOSICK FALLS CENTRAL
SEWER	S		
WATER	W		

LEGEND

NAD83	PROPERTY LINE	AREA (FROM DEED) 1.50Ac	INTERSTATE HIGHWAY	90	DATE OF MAP: 02-26-76
NAD27	WATER	AREA (CALCULATED) 1.50Ac(c)	U.S. HIGHWAY	9	DATE OF REVISION: 04-29-15
STATE OR COUNTY LINE	LAND HOOK	DIMENSION (FROM DEED) 16.5	NEW YORK STATE HIGHWAY	2	400 0 400
CITY,TOWN OR VILLAGE LINE	PATENT OR REALTY LOT LINE	DIMENSION (SCALED) 66(s)	COUNTY HIGHWAY	108	SCALE: 1"=400'
ROAD OR RAILROAD R/W	PATENT OR REALTY LOT NO. 36 OR (1)	COORDINATE-LOCATOR NO.(E800,000-N8000,000)	BLOCK LIMIT LINE		
EASEMENT R/W LINE	SECTION-BLOCK-LOT-NO. 001.00- 1 -100				

N

INDEX TO ADJOINING MAP SECTIONS		
046 00	047 00	048 00
056 00	057 00	058 00
066 00		

TOWN OF HOOSICK

RENSSELAER COUNTY, NEW YORK

E 793,000-N 1,457,000 (MODULE COORDINATE LOCATOR NUMBER)

NAD 83 NY STATE PLANE COORDINATE SYSTEM, EAST ZONE, US FEET

057.00 (SECTION NUMBER)

COPYRIGHT © 1976–2013 COUNTY OF RENSSELAER N.Y.

REAL PROPERTY MAP

THE USE OF THIS MAP IS FOR REAL PROPERTY TAX ADMINISTRATION PURPOSES ONLY

PREPARED FOR RENSSELAER COUNTY LEGISLATURE TROY, NEW YORK

ORIGINALLY PREPARED BY COLE – LAYER – TRUMBLE CO. INC. DAYTON, OHIO

ORIGINALLY CONVERTED TO DIGITAL FORMAT BY WEILER MAPPING, INC., A SEWALL DIVISION HORSEHEADS, NEW YORK JANUARY, 2003

SPECIAL DISTRICTS

TYPE	SYMBOL	CODE	NAME
FIRE	—F—	FD013	HOOSICK FIRE
LIGHT	—L—		
SCHOOL	—SCH—	382801	HOOSICK FALLS CENTRAL
SEWER	—S—		
WATER	—W—		

LEGEND

NAD83	PROPERTY LINE	AREA (FROM DEED)	1.50Ac
NAD27	WATER	AREA (CALCULATED)	1.50Ac(c)
STATE OR COUNTY LINE	LAND HOOK	DIMENSION (FROM DEED)	16.5
CITY,TOWN OR VILLAGE LINE	PATENT OR REALTY LOT LINE	DIMENSION (SCALED)	66(s)
ROAD OR RAILROAD R/W	PATENT OR REALTY LOT NO. (36) OR (1)	COORDINATE-LOCATOR NO.(E800,000-N8000,000)	
EASEMENT R/W LINE	SECTION-BLOCK-LOT-NO. 001.00- 1 -100		

INTERSTATE HIGHWAY (90)
U.S. HIGHWAY (9)
NEW YORK STATE HIGHWAY (2)
COUNTY HIGHWAY 108
BLOCK LIMIT LINE

DATE OF MAP: 02-25-76
DATE OF REVISION: 02-01-15

400 0 400
SCALE: 1"=400'

N

INDEX TO ADJOINING MAP SECTIONS

047 00	048 00	049 00
057 00	058 00	059 00

TOWN OF HOOSICK

RENSSELAER COUNTY, NEW YORK

E 805,000–N 1,457,000 (MODULE COORDINATE LOCATOR NUMBER)

NAD 83 NY STATE PLANE COORDINATE SYSTEM, EAST ZONE, US FEET

058.00 SECTION NUMBER

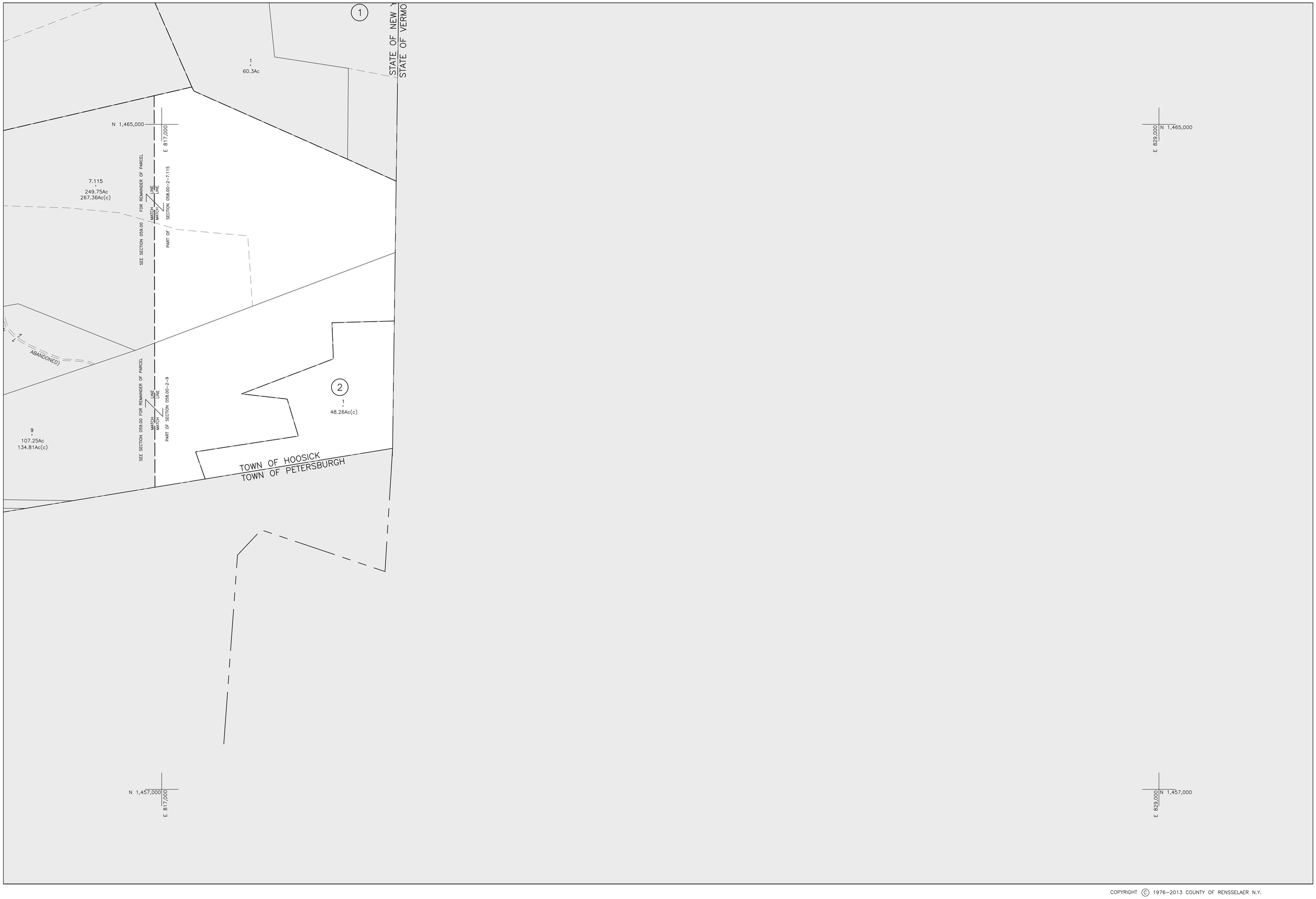

COPYRIGHT © 1976–2013 COUNTY OF RENSSELAER N.Y.

REAL PROPERTY MAP

THE USE OF THIS MAP IS FOR REAL PROPERTY TAX ADMINISTRATION PURPOSES ONLY

PREPARED FOR	ORIGINALLY PREPARED BY	ORIGINALLY CONVERTED TO DIGITAL FORMAT BY
RENSSELAER COUNTY LEGISLATURE	COLE – LAYER – TRUMBLE CO. INC.	WEILER MAPPING, INC., A SEWALL DIVISION
TROY, NEW YORK	DAYTON, OHIO	HORSEHEADS, NEW YORK
		JANUARY, 2003

SPECIAL DISTRICTS

TYPE	SYMBOL	CODE	NAME
FIRE	—F—	FD013	HOOSICK FIRE
LIGHT	—L—		
SCHOOL	—SCH—	382801	HOOSICK FALLS CENTRAL
SEWER	—S—		
WATER	—W—		

LEGEND

NAD83		PROPERTY LINE		AREA (FROM DEED)	1.50Ac	INTERSTATE HIGHWAY	90
NAD27		WATER		AREA (CALCULATED)	1.50Ac(c)	U.S. HIGHWAY	91
STATE OR COUNTY LINE		LAND HOOK	7	DIMENSION (FROM DEED)	16.5	NEW YORK STATE HIGHWAY	2
CITY,TOWN OR VILLAGE LINE		PATENT OR REALTY LOT LINE		DIMENSION (SCALED)	66(s)	COUNTY HIGHWAY	108
ROAD OR RAILROAD R/W		PATENT OR REALTY LOT NO.	36 OR (1)	COORDINATE-LOCATOR NO.(E800,000-N8000,000)		BLOCK LIMIT LINE	
EASEMENT R/W LINE		SECTION-BLOCK-LOT-NO.	001.00– 1 –100				

DATE OF MAP: 02-25-76

DATE OF REVISION: 03-20-02

400 0 400

SCALE: 1"=400'

N

INDEX TO ADJOINING MAP SECTIONS

048 00	049 00	
058 00	059 00	

TOWN OF HOOSICK

RENSSELAER COUNTY, NEW YORK

E 817,000–N 1,457,000 (MODULE COORDINATE LOCATOR NUMBER)

NAD 83 NY STATE PLANE COORDINATE SYSTEM, EAST ZONE, US FEET

059.00 (SECTION NUMBER)

COPYRIGHT © 1976-2013 COUNTY OF RENSSELAER N.Y.

REAL PROPERTY MAP

THE USE OF THIS MAP IS FOR REAL PROPERTY TAX ADMINISTRATION PURPOSES ONLY

PREPARED FOR
RENSSELAER COUNTY LEGISLATURE
TROY, NEW YORK

ORIGINALLY PREPARED BY
COLE - LAYER - TRUMBLE CO. INC.
DAYTON, OHIO

ORIGINALLY CONVERTED TO DIGITAL FORMAT BY
WEILER MAPPING, INC., A SEWALL DIVISION
HORSEHEADS, NEW YORK
JANUARY, 2003

SPECIAL DISTRICTS

TYPE	SYMBOL	CODE	NAME
FIRE	— F —	FD013	HOOSICK FIRE
LIGHT	— L —		
SCHOOL	— SCH —	382801	HOOSICK FALLS CENTRAL
SEWER	— S —		
WATER	— W —		

LEGEND

NAD83
NAD27
STATE OR COUNTY LINE
CITY,TOWN OR VILLAGE LINE
ROAD OR RAILROAD R/W
EASEMENT R/W LINE
PROPERTY LINE
WATER
LAND HOOK
PATENT OR REALTY LOT LINE
PATENT OR REALTY LOT NO. 36 OR (1)
SECTION-BLOCK-LOT-NO. 001.00- 1 -100

AREA	(FROM DEED)	1.50Ac
AREA	(CALCULATED)	1.50Ac(c)
DIMENSION	(FROM DEED)	16.5
DIMENSION	(SCALED)	66(s)
COORDINATE-LOCATOR	NO.(E800,000-N8000,000)	

INTERSTATE HIGHWAY 90
U.S. HIGHWAY 9
NEW YORK STATE HIGHWAY 2
COUNTY HIGHWAY 108
BLOCK LIMIT LINE

DATE OF MAP: 03-10-76
DATE OF REVISION: 12-01-10

400 0 400
SCALE: 1"=400'

N

INDEX TO ADJOINING MAP SECTIONS

	056 00	057 00
	066 00	

TOWN OF HOOSICK

RENSSELAER COUNTY, NEW YORK

E 781,000-N 1,449,000
MODULE COORDINATE LOCATOR NUMBER

NAD 83 NY STATE PLANE COORDINATE SYSTEM, EAST ZONE, US FEET

066.00
SECTION NUMBER