REAL PROPERTY MAP

COUNTY OF RENSSELAER

TOWN OF BRUNSWICK

STATE OF NEW YORK

APPROVED BY THE NEW YORK STATE BOARD

OF

EQUALIZATION AND ASSESSMENTS

1,450
CASE NUMBER

JUNE 27, 1978
DATE

ACCEPTED BY COUNTY OF RENSSELAER

COUNTY LEGISLATORS

CHAIRMAN, COUNTY LEGISLATORS

DATE

CLT
BALANCED
GOVERNMENTAL
SERVICES
TAX Mapping Division
COLE LAYER TRUMBLE COMPANY INC.
3535 Salem Avenue Dayton, Ohio 45406

PREPARED BY
WEILER MAPPING, INC., A SEWALL DIVISION

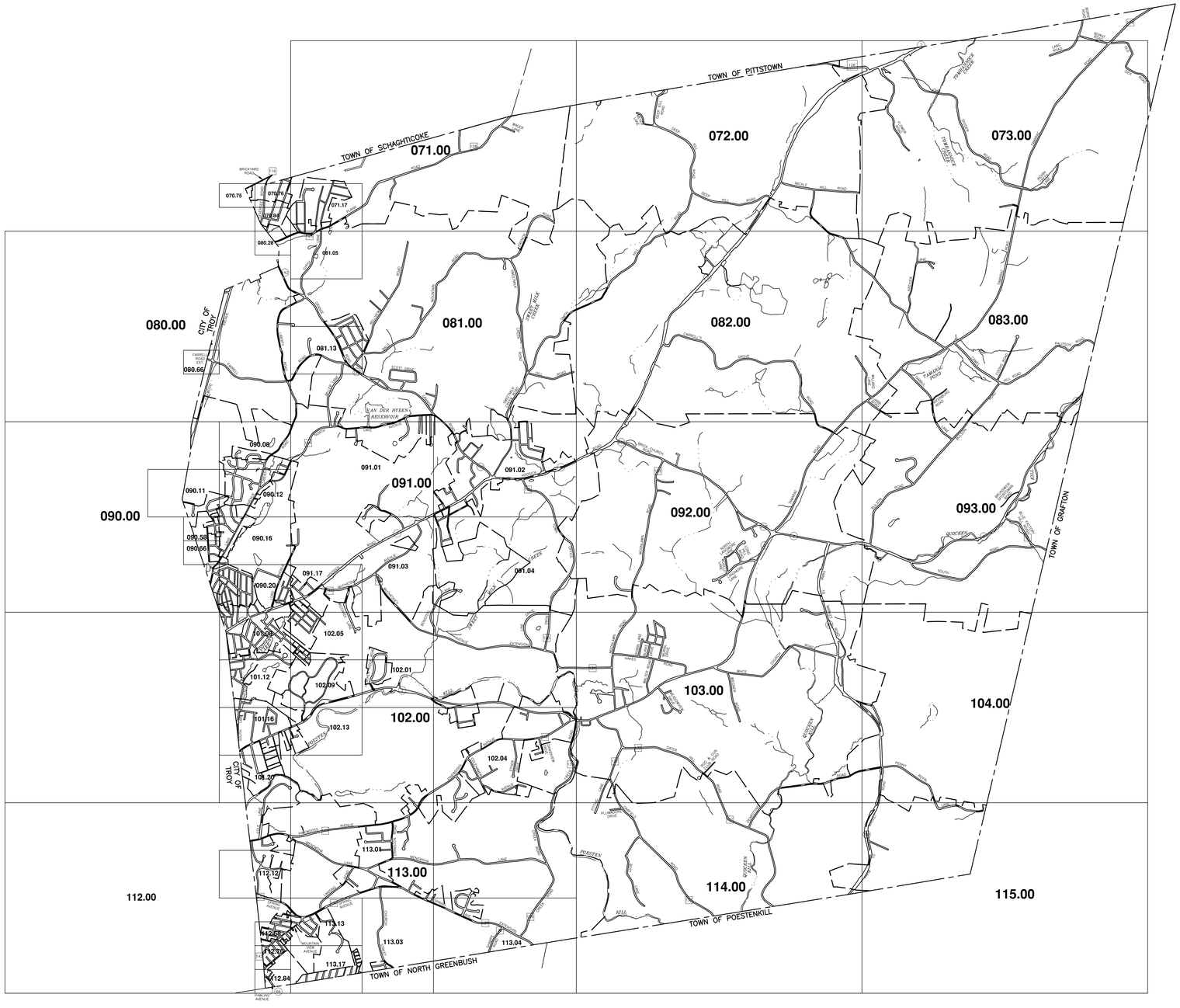

COPYRIGHT © 1976–2013 COUNTY OF RENSSELAER N.Y.

REAL PROPERTY MAP
THE USE OF THIS MAP IS FOR REAL
PROPERTY TAX ADMINISTRATION PURPOSES ONLY

PREPARED FOR	ORIGINALLY PREPARED BY	ORIGINALLY CONVERTED TO DIGITAL FORMAT BY
RENSSELAER COUNTY LEGISLATURE	COLE – LAYER – TRUMBLE CO. INC.	WEILER MAPPING, INC., A SEWALL DIVISION
TROY, NEW YORK	DAYTON, OHIO	HORSEHEADS, NEW YORK
		JANUARY, 2003

MODULAR MAP BREAKDOWN

1"=400' (8,000 x 12,000)	1"=200' (4,000 x 6,000)		1"=100' (2,000 x 3,000)				1"=50' (1,000 x 1,500)							
001	01	02	05	06	07	08	21	22	23	24	25	26	27	28
			09	10	11	12	29	30	31	32	33	34	35	36
	03	04	13	14	15	16	37	38	39	40	41	42	43	44
			17	18	19	20	45	46	47	48	49	50	51	52
							53	54	55	56	57	58	59	60
							61	62	63	64	65	66	67	68
							69	70	71	72	73	74	75	76
							77	78	79	80	81	82	83	84

LEGEND

COUNTY LINE		SECTION NUMBER (1"=400')	001	INTERSTATE HIGHWAY	90
CITY,TOWN OR VILLAGE LINE		SECTION NUMBER (1"=200')	001–01	U.S. HIGHWAY	9
SECTION LINE		SECTION NUMBER (1"=100')	001–05	NEW YORK STATE HIGHWAY	2
WATER		SECTION NUMBER (1"=50')	001–21	COUNTY HIGHWAY	108
NAD27		MAJOR HIGHWAY		STREET AND TOWN ROAD	BY NAME
NAD83		ALL OTHER ROADS		RAILROAD	

DATE OF MAP: 09–10–76
DATE OF REVISION: 12–23–15

2000 0 2000
SCALE: 1"=2000'

N

TOWN OF BRUNSWICK

RENSSELAER COUNTY, NEW YORK

NAD 83 NY STATE PLANE COORDINATE SYSTEM, EAST ZONE, US FEET **INDEX MAP**

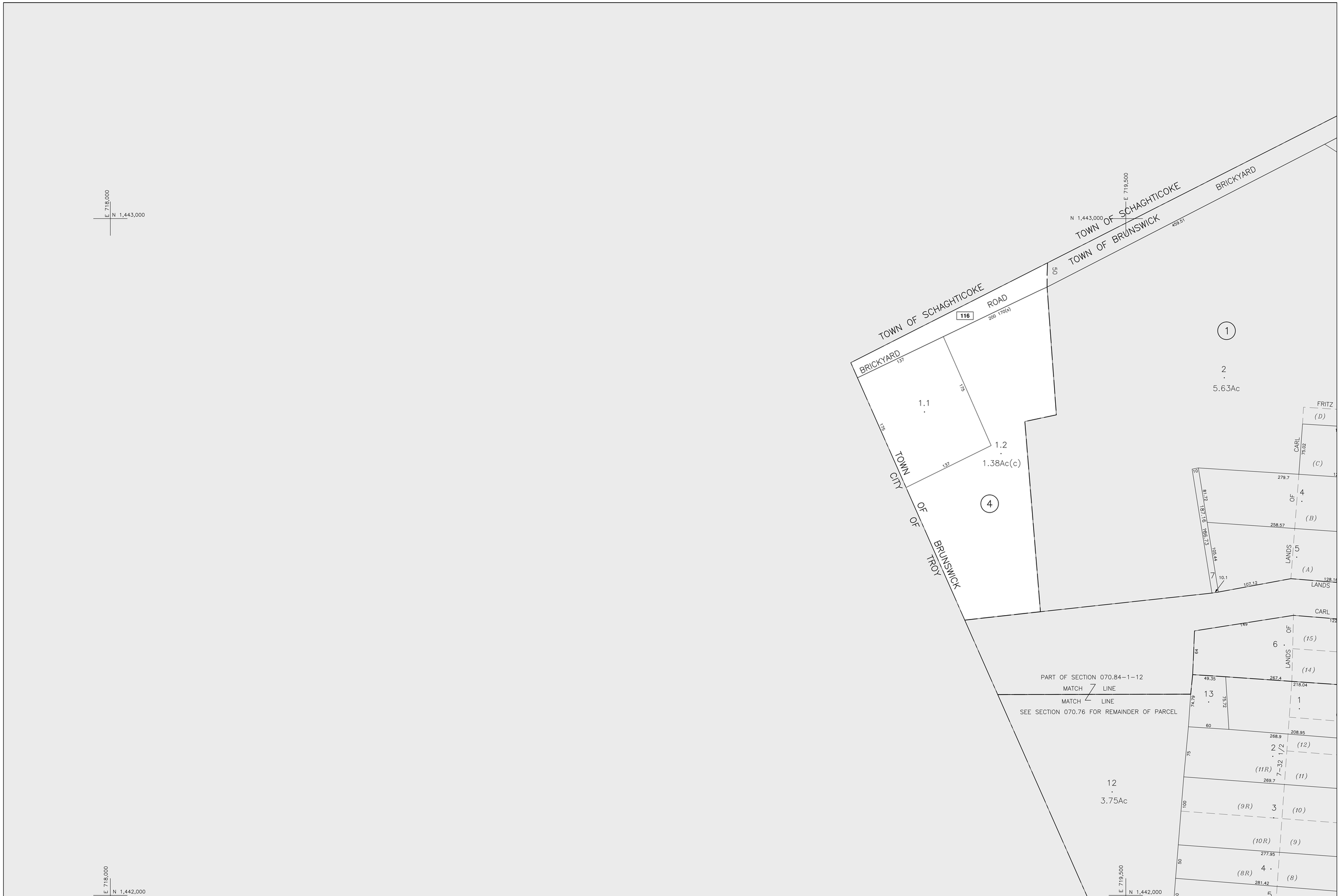

COPYRIGHT © 1976-2013 COUNTY OF RENSSELAER N.Y.

REAL PROPERTY MAP

THE USE OF THIS MAP IS FOR REAL PROPERTY TAX ADMINISTRATION PURPOSES ONLY

PREPARED FOR	ORIGINALLY PREPARED BY	ORIGINALLY CONVERTED TO DIGITAL FORMAT BY
RENSSELAER COUNTY LEGISLATURE TROY, NEW YORK	COLE – LAYER – TRUMBLE CO. INC. DAYTON, OHO	WEILER MAPPING, INC., A SEWALL DIVISION HORSEHEADS, NEW YORK JANUARY, 2003

SPECIAL DISTRICTS

TYPE	SYMBOL	CODE	NAME
FIRE	— F —	FD006	SPEIGELTOWN FIRE
LIGHT	— L —	281701	LANSINGBURG C.S.D.
SCHOOL	— SCH —		
SEWER	— S —		
WATER	— W —		

LEGEND

NAD83		PROPERTY LINE		AREA (FROM DEED)	1.50Ac	INTERSTATE HIGHWAY	90
NAD27		WATER		AREA (CALCULATED)	1.50Ac(c)	U.S. HIGHWAY	81
STATE OR COUNTY LINE		LAND HOOK	7	DIMENSION (FROM DEED)	16.5	NEW YORK STATE HIGHWAY	2
CITY,TOWN OR VILLAGE LINE		PATENT OR REALTY LOT LINE		DIMENSION (SCALED)	66(s)	COUNTY HIGHWAY	108
ROAD OR RAILROAD R/W		PATENT OR REALTY LOT NO.	36 OR (1)	COORDINATE-LOCATOR NO.(E800,000-N8000,000)		BLOCK LIMIT LINE	
EASEMENT R/W LINE		SECTION-BLOCK-LOT-NO.	001.00- 1 -100				

DATE OF MAP: 08-20-76

DATE OF REVISION: 02-01-99

50 0 50

SCALE: 1"=50'

N

INDEX TO ADJOINING MAP SECTIONS

	070 75	070 76
		070 84

TOWN OF BRUNSWICK

RENSSELAER COUNTY, NEW YORK

E 718,000-N 1,442,000 (MODULE COORDINATE LOCATOR NUMBER)

NAD 83 NY STATE PLANE COORDINATE SYSTEM, EAST ZONE, US FEET

070.75 (SECTION NUMBER)

COPYRIGHT © 1976-2013 COUNTY OF RENSSELAER N.Y.

REAL PROPERTY MAP
THE USE OF THIS MAP IS FOR REAL PROPERTY TAX ADMINISTRATION PURPOSES ONLY

PREPARED FOR	ORIGINALLY PREPARED BY	ORIGINALLY CONVERTED TO DIGITAL FORMAT BY
RENSSELAER COUNTY LEGISLATURE TROY, NEW YORK	COLE – LAYER – TRUMBLE CO. INC. DAYTON, OHIO	WEILER MAPPING, INC., A SEWALL DIVISION HORSEHEADS, NEW YORK JANUARY, 2003

SPECIAL DISTRICTS

TYPE	SYMBOL	CODE	NAME
FIRE	—F—	FD006	SPDGELTOWN FIRE
LIGHT	—L—		
SCHOOL	—SCH—	381701	LANSINBURG C.S.D.
SEWER	—S—		
WATER	—W—		

LEGEND

NAD83	PROPERTY LINE	AREA (FROM DEED)	1.50Ac	INTERSTATE HIGHWAY	90	DATE OF MAP:	08-11-76
NAD27	WATER	AREA (CALCULATED)	1.50Ac(c)	U.S. HIGHWAY	9	DATE OF REVISION:	09-01-12
STATE OR COUNTY LINE	LAND HOOK	DIMENSION (FROM DEED)	16.5	NEW YORK STATE HIGHWAY	2		
CITY,TOWN OR VILLAGE LINE	PATENT OR REALTY LOT LINE	DIMENSION (SCALED)	66(s)	COUNTY HIGHWAY	108		
ROAD OR RAILROAD R/W	PATENT OR REALTY LOT NO. 36 OR (1)	COORDINATE-LOCATOR NO.(E800,000-N8000,000)		BLOCK LIMIT LINE			
EASEMENT R/W LINE	SECTION-BLOCK-LOT-NO. 001.00- 1 -100						

SCALE: 1"=50'

N

INDEX TO ADJOINING MAP SECTIONS

070 75	070 76	071 17
	070 84	071 17

TOWN OF BRUNSWICK

RENSSELAER COUNTY, NEW YORK

E 719,500-N 1,442,000 (MODULE COORDINATE LOCATOR NUMBER)

NAD 83 NY STATE PLANE COORDINATE SYSTEM, EAST ZONE, US FEET

070.76 (SECTION NUMBER)

COPYRIGHT © 1976-2013 COUNTY OF RENSSELAER N.Y.

REAL PROPERTY MAP
THE USE OF THIS MAP IS FOR REAL PROPERTY TAX ADMINISTRATION PURPOSES ONLY

PREPARED FOR
RENSSELAER COUNTY LEGISLATURE
TROY, NEW YORK

ORIGINALLY PREPARED BY
COLE - LAYER - TRUMBLE CO. INC. WEILER MAPPING, INC., A SEWALL DIVISION
DAYTON, OHIO

ORIGINALLY CONVERTED TO DIGITAL FORMAT BY
HORSEHEADS, NEW YORK
JANUARY, 2003

SPECIAL DISTRICTS

TYPE	SYMBOL	CODE	NAME
FIRE	— F —	FD006	SPEIGELTOWN
LIGHT	— L —		
SCHOOL	— SCH —	381701	LANSINGBURG C.S.D.
SEWER	— S —		
WATER	— W —		

LEGEND

NAD83	PROPERTY LINE	AREA (FROM DEED) 1.50Ac	INTERSTATE HIGHWAY 90
NAD27	WATER	AREA (CALCULATED) 1.50Ac(c)	U.S. HIGHWAY 9
STATE OR COUNTY LINE	LAND HOOK	DIMENSION (FROM DEED) 16.5	NEW YORK STATE HIGHWAY 2
CITY,TOWN OR VILLAGE LINE	PATENT OR REALTY LOT LINE	DIMENSION (SCALED) 66(s)	COUNTY HIGHWAY 108
ROAD OR RAILROAD R/W	PATENT OR REALTY LOT NO. 36 OR (1)	COORDINATE-LOCATOR NO.(E800,000-N8000,000)	BLOCK LIMIT LINE
EASEMENT R/W LINE	SECTION-BLOCK-LOT-NO. 001.00- 1 -100		

DATE OF MAP: 08-11-76
DATE OF REVISION: 09-01-06
50 0 50
SCALE: 1"=50'

N

INDEX TO ADJOINING MAP SECTIONS

070 75	070 76	071 17
	070 84	071 17
080 00	080 28	081 00

TOWN OF BRUNSWICK

RENSSELAER COUNTY, NEW YORK

E 719,500-N 1,441,000
MODULE COORDINATE LOCATOR NUMBER

NAD 83 NY STATE PLANE COORDINATE SYSTEM, EAST ZONE, US FEET

070.84
SECTION NUMBER

COPYRIGHT © 1976–2013 COUNTY OF RENSSELAER N.Y.

REAL PROPERTY MAP
THE USE OF THIS MAP IS FOR REAL
PROPERTY TAX ADMINISTRATION PURPOSES ONLY

PREPARED FOR
RENSSELAER COUNTY LEGISLATURE
TROY, NEW YORK

ORIGINALLY PREPARED BY
COLE – LAYER – TRUMBLE CO. INC. WEILER MAPPING, INC., A SEWALL DIVISION
DAYTON, OHIO

ORIGINALLY CONVERTED TO DIGITAL FORMAT BY
HORSEHEADS, NEW YORK
JANUARY, 2003

SPECIAL DISTRICTS

TYPE	SYMBOL	CODE	NAME
FIRE	— F —	FD004 FD006	CITY BRUNSWICK FIRE SPEIGELTOWN FIRE
LIGHT	— L —		
SCHOOL	— SCH —	381701 382202	LANSINGBURG C.S.D. BRITTONKILL CENTRAL
SEWER	— S —	SD001	COUNTY SEWER DISTRICT NO. 1
WATER	— W —		

LEGEND

NAD83	PROPERTY LINE	AREA (FROM DEED) 1.50Ac	INTERSTATE HIGHWAY	90
NAD27	WATER	AREA (CALCULATED) 1.50Ac(c)	U.S. HIGHWAY	9
STATE OR COUNTY LINE	LAND HOOK	DIMENSION (FROM DEED) 16.5	NEW YORK STATE HIGHWAY	2
CITY,TOWN OR VILLAGE LINE	PATENT OR REALTY LOT LINE	DIMENSION (SCALED) 66(s)	COUNTY HIGHWAY	108
ROAD OR RAILROAD R/W	PATENT OR REALTY LOT NO. 36 OR (1)	COORDINATE-LOCATOR NO.(E800,000-N8000,000)	BLOCK LIMIT LINE	
EASEMENT R/W LINE	SECTION-BLOCK-LOT-NO. 001.00- 1 -100			

DATE OF MAP: 08-25-76
DATE OF REVISION: 05-27-16

400 0 400
SCALE: 1"=400'

N

INDEX TO ADJOINING MAP SECTIONS

070 76	071 00	072 00
080 00	081 00	082 00

TOWN OF BRUNSWICK

RENSSELAER COUNTY, NEW YORK

E 721,000-N 1,441,000
MIDDLE COORDINATE LOCATOR NUMBER

NAD 83 NY STATE PLANE COORDINATE SYSTEM, EAST ZONE, US FEET

071.00
SECTION NUMBER

COPYRIGHT © 1976–2013 COUNTY OF RENSSELAER N.Y.

REAL PROPERTY MAP
THE USE OF THIS MAP IS FOR REAL PROPERTY TAX ADMINISTRATION PURPOSES ONLY

PREPARED FOR	ORIGINALLY PREPARED BY	ORIGINALLY CONVERTED TO DIGITAL FORMAT BY
RENSSELAER COUNTY LEGISLATURE TROY, NEW YORK	COLE – LAYER – TRUMBLE CO. INC.	WEBLER MAPPING, INC., A SEWALL DIVISION HORSEHEADS, NEW YORK JANUARY, 2003
	DAYTON, OHIO	

SPECIAL DISTRICTS

TYPE	SYMBOL	CODE	NAME
FIRE	—F—	FD006	SPEIGELTOWN FIRE
LIGHT	—L—		
SCHOOL	—SCH—	381701	LANSINGBURG C.S.D.
SEWER	—S—	SD001	COUNTY SEWER DISTRICT NO. 1
WATER	—W—		

LEGEND

NAD83	PROPERTY LINE	AREA (FROM DEED)	1.50Ac	INTERSTATE HIGHWAY	90
NAD27	WATER	AREA (CALCULATED)	1.50Ac(c)	U.S. HIGHWAY	9
STATE OR COUNTY LINE	LAND HOOK	DIMENSION (FROM DEED)	16.5	NEW YORK STATE HIGHWAY	2
CITY,TOWN OR VILLAGE LINE	PATENT OR REALTY LOT LINE	DIMENSION (SCALED)	66(s)	COUNTY HIGHWAY	108
ROAD OR RAILROAD R/W	PATENT OR REALTY LOT NO. 36 OR (1)	COORDINATE–LOCATOR NO.(E800,000–N8000,000)		BLOCK LIMIT LINE	
EASEMENT R/W LINE	SECTION–BLOCK–LOT–NO. 001.00– 1 –100				

DATE OF MAP: 08–21–76
DATE OF REVISION: 8–22–16
SCALE: 1"=100'

N

INDEX TO ADJOINING MAP SECTIONS		
070 76	071 00	072 00
070 84	071 17	072 00
070 28	071 05	072 00

TOWN OF BRUNSWICK

RENSSELAER COUNTY, NEW YORK

E 721,000–N 1,441,000 (MIDDLE COORDINATE LOCATOR NUMBER)

NAD 83 NY STATE PLANE COORDINATE SYSTEM, EAST ZONE, US FEET

071.17 (SECTION NUMBER)

COPYRIGHT © 1976–2013 COUNTY OF RENSSELAER N.Y.

REAL PROPERTY MAP
THE USE OF THIS MAP IS FOR REAL PROPERTY TAX ADMINISTRATION PURPOSES ONLY

PREPARED FOR	ORIGINALLY PREPARED BY	ORIGINALLY CONVERTED TO DIGITAL FORMAT BY
RENSSELAER COUNTY LEGISLATURE TROY, NEW YORK	COLE – LAYER – TRUMBLE CO. INC. DAYTON, OHIO	WEILER MAPPING, INC., A SEWALL DIVISION HORSEHEADS, NEW YORK JANUARY, 2003

SPECIAL DISTRICTS

TYPE	SYMBOL	CODE	NAME
FIRE	— F —	FD004	CTR. BRUNSWICK FIRE
LIGHT	— L —		
SCHOOL	— SCH —	382202	BRITTONKILL CENTRAL
SEWER	— S —		
WATER	— W —		

LEGEND

NAD83	PROPERTY LINE	AREA (FROM DEED) 1.50Ac	INTERSTATE HIGHWAY 90
NAD27	WATER	AREA (CALCULATED) 1.50Ac(c)	U.S. HIGHWAY 91
STATE OR COUNTY LINE	LAND HOOK	DIMENSION (FROM DEED) 16.5	NEW YORK STATE HIGHWAY 2
CITY,TOWN OR VILLAGE LINE	PATENT OR REALTY LOT LINE	DIMENSION (SCALED) 66(s)	COUNTY HIGHWAY 108
ROAD OR RAILROAD R/W	PATENT OR REALTY LOT NO. 36 OR (1)	COORDINATE-LOCATOR NO.(E800,000–N8000,000)	BLOCK LIMIT LINE
EASEMENT R/W LINE	SECTION–BLOCK–LOT–NO. 001.00– 1 –100		

DATE OF MAP: 08-27-76
DATE OF REVISION: 06-21-16

400 0 400
SCALE: 1"=400'

N

INDEX TO ADJOINING MAP SECTIONS		
071 00	072 00	073 00
081 00	082 00	083 00

TOWN OF BRUNSWICK

RENSSELAER COUNTY, NEW YORK

E 733,000–N 1,441,000 (MODULE COORDINATE LOCATOR NUMBER)

NAD 83 NY STATE PLANE COORDINATE SYSTEM, EAST ZONE, US FEET

072.00 (SECTION NUMBER)

COPYRIGHT © 1976-2013 COUNTY OF RENSSELAER N.Y.

REAL PROPERTY MAP
THE USE OF THIS MAP IS FOR REAL PROPERTY TAX ADMINISTRATION PURPOSES ONLY

PREPARED FOR	ORIGINALLY PREPARED BY	ORIGINALLY CONVERTED TO DIGITAL FORMAT BY
RENSSELAER COUNTY LEGISLATURE	COLE - LAYER - TRUMBLE CO. INC.	WEBLER MAPPING, INC., A SEWALL DIVISION
TROY, NEW YORK	DAYTON, OHIO	HORSEHEADS, NEW YORK
		JANUARY, 2003

SPECIAL DISTRICTS

TYPE	SYMBOL	CODE	NAME
FIRE	— F —	FD004	CTR. BRUNSWICK FIRE
LIGHT	— L —		
SCHOOL	— SCH —	382202	BRITTONKILL CENTRAL
SEWER	— S —		
WATER	— W —		

LEGEND

NAD83	PROPERTY LINE	AREA (FROM DEED)	1.50Ac	INTERSTATE HIGHWAY	90
NAD27	WATER	AREA (CALCULATED)	1.50Ac(c)	U.S. HIGHWAY	9
STATE OR COUNTY LINE	LAND HOOK	DIMENSION (FROM DEED)	16.5	NEW YORK STATE HIGHWAY	2
CITY,TOWN OR VILLAGE LINE	PATENT OR REALTY LOT LINE	DIMENSION (SCALED)	66(s)	COUNTY HIGHWAY	108
ROAD OR RAILROAD R/W	PATENT OR REALTY LOT NO. 36 OR (1)	COORDINATE-LOCATOR NO.(E800,000-N8000,000)		BLOCK LIMIT LINE	
EASEMENT R/W LINE	SECTION-BLOCK-LOT-NO. 001.00- 1 -100				

DATE OF MAP: 08-24-76
DATE OF REVISION: 03-01-12
400 0 400
SCALE: 1"=400'

N

INDEX TO ADJOINING MAP SECTIONS		
072 00	073 00	
082 00	083 00	

TOWN OF BRUNSWICK

RENSSELAER COUNTY, NEW YORK

E 745,000-N 1,441,000 (MODULE COORDINATE LOCATOR NUMBER)
NAD 83 NY STATE PLANE COORDINATE SYSTEM, EAST ZONE, US FEET

073.00 (SECTION NUMBER)

COPYRIGHT © 1976–2013 COUNTY OF RENSSELAER N.Y.

REAL PROPERTY MAP

THE USE OF THIS MAP IS FOR REAL PROPERTY TAX ADMINISTRATION PURPOSES ONLY

PREPARED FOR	ORIGINALLY PREPARED BY	ORIGINALLY CONVERTED TO DIGITAL FORMAT BY
RENSSELAER COUNTY LEGISLATURE TROY, NEW YORK	COLE – LAYER – TRUMBLE CO. INC. WEILER MAPPING, INC., A SEWALL DIVISION DAYTON, OHIO	HORSEHEADS, NEW YORK JANUARY, 2003

SPECIAL DISTRICTS

TYPE	SYMBOL	CODE	NAME
FIRE	— F —	FD004 FD006	CTR. BRUNSWICK FIRE SPEIGELTOWN FIRE
LIGHT	— L —		
SCHOOL	— SCH —	381701	LANSINGBURG C.S.D.
SEWER	— S —	SD001	COUNTY SEWER DISTRICT NO. 1
WATER	— W —		

LEGEND

NAD83	PROPERTY LINE	AREA (FROM DEED)	1.50Ac	INTERSTATE HIGHWAY	90
NAD27	WATER	AREA (CALCULATED)	1.50Ac(c)	U.S. HIGHWAY	81
STATE OR COUNTY LINE	LAND HOOK	DIMENSION (FROM DEED)	16.5	NEW YORK STATE HIGHWAY	2
CITY,TOWN OR VILLAGE LINE	PATENT OR REALTY LOT LINE	DIMENSION (SCALED)	66(s)	COUNTY HIGHWAY	108
ROAD OR RAILROAD R/W	PATENT OR REALTY LOT NO. 36 OR (1)	COORDINATE-LOCATOR NO.(E800,000–N8000,000)		BLOCK LIMIT LINE	
EASEMENT R/W LINE	SECTION–BLOCK–LOT–NO. 001.00– 1 –100				

DATE OF MAP: 08–24–76

DATE OF REVISION: 02–05–15

400 0 400

SCALE: 1"=400'

N

INDEX TO ADJOINING MAP SECTIONS		
		071 00
	080 00	081 00
	090 00	091 00

TOWN OF BRUNSWICK

RENSSELAER COUNTY, NEW YORK

E 709,000–N 1,433,000
MODULE COORDINATE LOCATOR NUMBER

NAD 83 NY STATE PLANE COORDINATE SYSTEM, EAST ZONE, US FEET

080.00
SECTION NUMBER

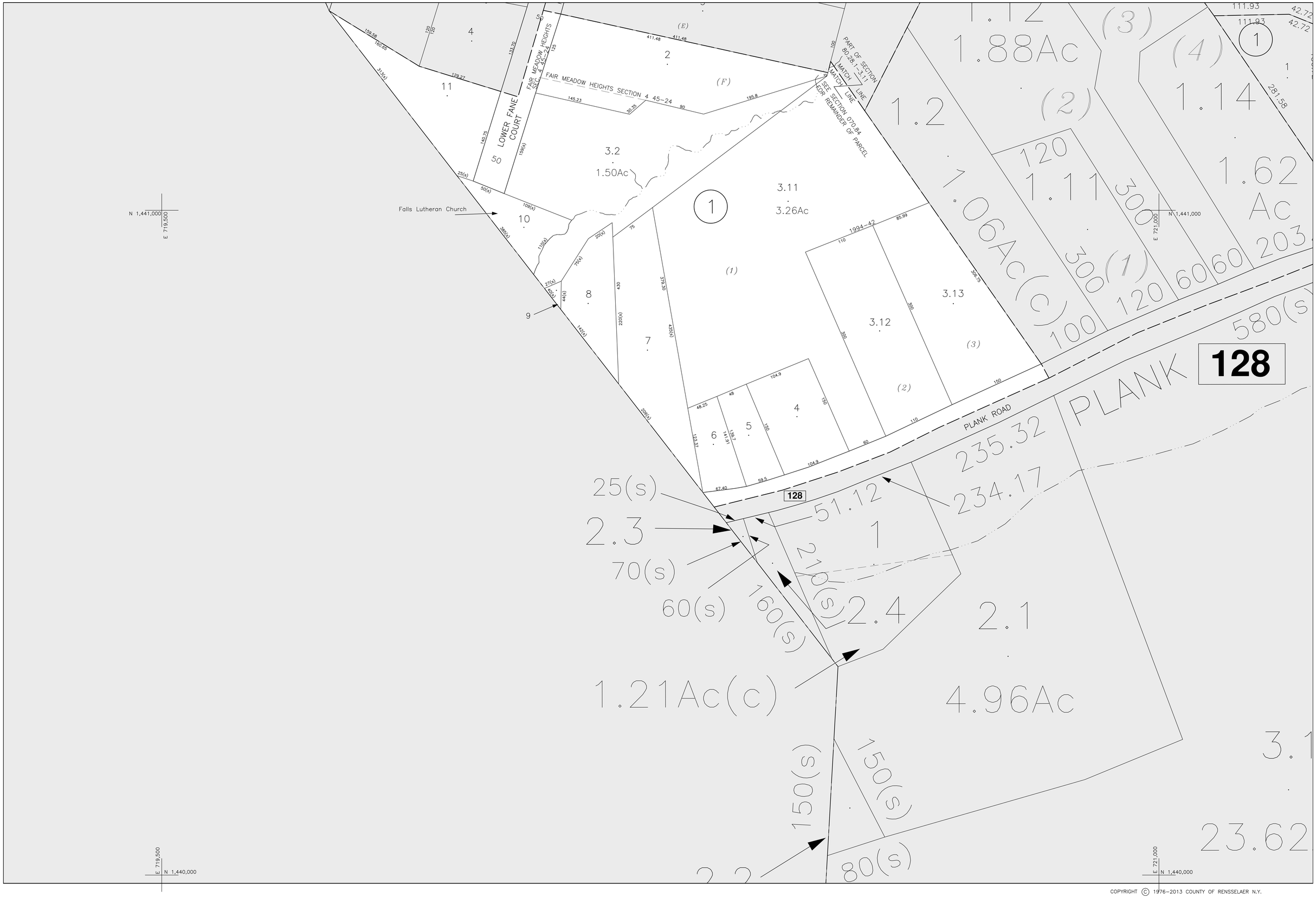

COPYRIGHT © 1976-2013 COUNTY OF RENSSELAER N.Y.

REAL PROPERTY MAP
THE USE OF THIS MAP IS FOR REAL
PROPERTY TAX ADMINISTRATION PURPOSES ONLY

PREPARED FOR	ORIGINALLY PREPARED BY	ORIGINALLY CONVERTED TO DIGITAL FORMAT BY
RENSSELAER COUNTY LEGISLATURE	COLE – LAYER – TRUMBLE CO. INC.	WEILER MAPPING, INC., A SEWALL DIVISION
TROY, NEW YORK	DAYTON, OHIO	HORSEHEADS, NEW YORK
		JANUARY, 2003

SPECIAL DISTRICTS

TYPE	SYMBOL	CODE	NAME
FIRE	— F —	FD006	SPEIGLETON FIRE
LIGHT	— L —		
SCHOOL	— SCH —	381701	LANSINGBURG C.D.S.
SEWER	— S —	SD001	COUNTY SEWER DISTRICT NO. 1
WATER	— W —		

LEGEND

NAD83		PROPERTY LINE		AREA (FROM DEED)	1.50Ac	INTERSTATE HIGHWAY	90
NAD27		WATER		AREA (CALCULATED)	1.50Ac(c)	U.S. HIGHWAY	9
STATE OR COUNTY LINE		LAND HOOK	7	DIMENSION (FROM DEED)	16.5	NEW YORK STATE HIGHWAY	2
CITY,TOWN OR VILLAGE LINE		PATENT OR REALTY LOT LINE		DIMENSION (SCALED)	66(s)	COUNTY HIGHWAY	108
ROAD OR RAILROAD R/W		PATENT OR REALTY LOT NO.	36 OR (1)	COORDINATE-LOCATOR NO.(E800,000-N8000,000)		BLOCK LIMIT LINE	
EASEMENT R/W LINE		SECTION-BLOCK-LOT-NO.	001.00- 1 -100				

DATE OF MAP: 08-24-76
DATE OF REVISION: 03-01-03
50 0 50
SCALE: 1"=50'

N

INDEX TO ADJOINING MAP SECTIONS

	070 84	071 17
	080 28	081 05
	081 00	080 00

TOWN OF BRUNSWICK

RENSSELAER COUNTY, NEW YORK

E 719,500-N 1,440,000 (MODULE COORDINATE LOCATOR NUMBER)
NAD 83 NY STATE PLANE COORDINATE SYSTEM, EAST ZONE, US FEET

080.28 (SECTION NUMBER)

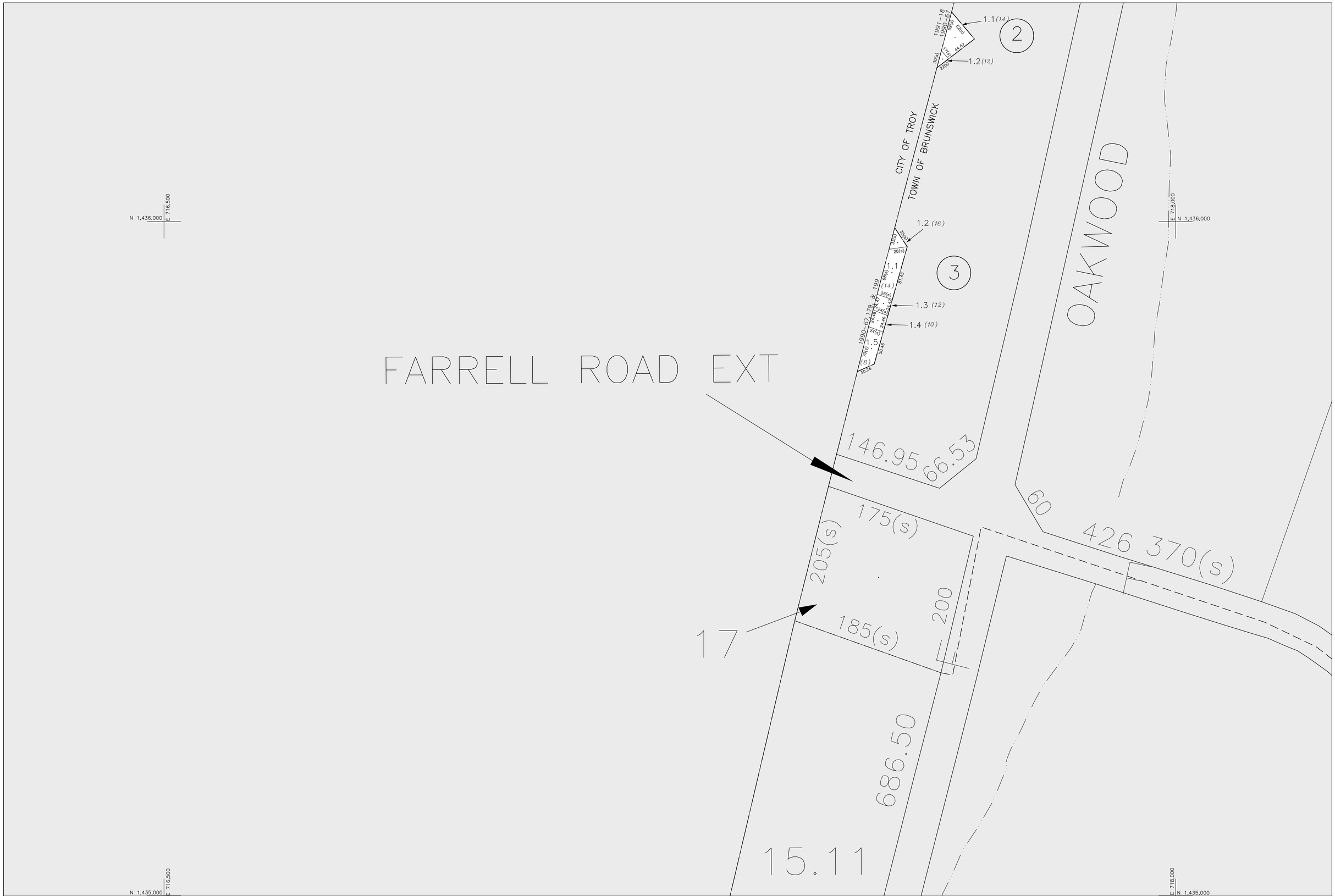

COPYRIGHT © 1976-2013 COUNTY OF RENSSELAER N.Y.

REAL PROPERTY MAP

THE USE OF THIS MAP IS FOR REAL PROPERTY TAX ADMINISTRATION PURPOSES ONLY

PREPARED FOR	ORIGINALLY PREPARED BY	ORIGINALLY CONVERTED TO DIGITAL FORMAT BY
RENSSELAER COUNTY LEGISLATURE	COLE – LAYER – TRUMBLE CO. INC.	WEILER MAPPING, INC., A SEWALL DIVISION
TROY, NEW YORK	DAYTON, OHIO	HORSEHEADS, NEW YORK
		JANUARY, 2003

SPECIAL DISTRICTS

TYPE	SYMBOL	CODE	NAME
FIRE	—F—	FD006	SPEIGELTOWN FIRE
LIGHT	—L—		
SCHOOL	—SCH—	381701	LANSINGBURGH CENTRAL
SEWER	—S—	SD001	COUNTY SEWER DISTRICT NO. 1
WATER	—W—		

LEGEND

NAD83	PROPERTY LINE	AREA (FROM DEED) 1.50Ac	INTERSTATE HIGHWAY (90)
NAD27	WATER	AREA (CALCULATED) 1.50Ac(c)	U.S. HIGHWAY (8)
STATE OR COUNTY LINE	LAND HOOK	DIMENSION (FROM DEED) 16.5	NEW YORK STATE HIGHWAY (2)
CITY,TOWN OR VILLAGE LINE	PATENT OR REALTY LOT LINE	DIMENSION (SCALED) 66(s)	COUNTY HIGHWAY 108
ROAD OR RAILROAD R/W	PATENT OR REALTY LOT NO. (36) OR (1)	COORDINATE-LOCATOR NO.(E800,000-N8000,000)	BLOCK LIMIT LINE
EASEMENT R/W LINE	SECTION-BLOCK-LOT-NO. 001.00- 1 -100		

DATE OF MAP: 04-25-90

DATE OF REVISION: 12-28-15

SCALE: 1"=50'

N

INDEX TO ADJOINING MAP SECTIONS

080 00	080 00
080 66	080 00
080 00	080 00

TOWN OF BRUNSWICK

RENSSELAER COUNTY, NEW YORK

E 716,500-N 1,435,000 (MIDDLE COORDINATE LOCATOR NUMBER)

NAD 83 NY STATE PLANE COORDINATE SYSTEM, EAST ZONE, US FEET

080.66 (SECTION NUMBER)

COPYRIGHT © 1976-2013 COUNTY OF RENSSELAER N.Y.

REAL PROPERTY MAP

THE USE OF THIS MAP IS FOR REAL PROPERTY TAX ADMINISTRATION PURPOSES ONLY

PREPARED FOR	ORIGINALLY PREPARED BY	ORIGINALLY CONVERTED TO DIGITAL FORMAT BY
RENSSELAER COUNTY LEGISLATURE	COLE – LAYER – TRUMBLE CO. INC.	WEILER MAPPING, INC., A SEWALL DIVISION
TROY, NEW YORK	DAYTON, OHIO	HORSEHEADS, NEW YORK
		JANUARY, 2003

SPECIAL DISTRICTS

TYPE	SYMBOL	CODE	NAME
FIRE	—F—	FD004 FD006	CENTRAL BRUNSWICK FIRE SPEIGLETOWN
LIGHT	—L—		
SCHOOL	—SCH—	381701 382202	LANSINGBURG C.S.D. BRITTONKILL CENTRAL
SEWER	—S—	SD001	COUNTY SEWER DISTRICT NO. 1
WATER	—W—		

LEGEND

NAD83	PROPERTY LINE	AREA (FROM DEED) 1.50Ac	INTERSTATE HIGHWAY (90)
NAD27	WATER	AREA (CALCULATED) 1.50Ac(c)	U.S. HIGHWAY (9)
STATE OR COUNTY LINE	LAND HOOK	DIMENSION (FROM DEED) 16.5	NEW YORK STATE HIGHWAY (2)
CITY,TOWN OR VILLAGE LINE	PATENT OR REALTY LOT LINE	DIMENSION (SCALED) 66(s)	COUNTY HIGHWAY 108
ROAD OR RAILROAD R/W	PATENT OR REALTY LOT NO. (36) OR (1)	COORDINATE-LOCATOR NO.(E800,000-N8000,000)	BLOCK LIMIT LINE
EASEMENT R/W LINE	SECTION-BLOCK-LOT-NO. 001.00- 1 -100		

DATE OF MAP: 08-26-76

DATE OF REVISION: 10-09-15

400 0 400

SCALE: 1"=400'

N

INDEX TO ADJOINING MAP SECTIONS

	071 00	072 00
080 00	081 00	082 00
090 00	091 00	092 00

TOWN OF BRUNSWICK

RENSSELAER COUNTY, NEW YORK

E 721,000-N 1,433,000 (MODULE COORDINATE LOCATOR NUMBER)

NAD 83 NY STATE PLANE COORDINATE SYSTEM, EAST ZONE, US FEET

081.00 (SECTION NUMBER)

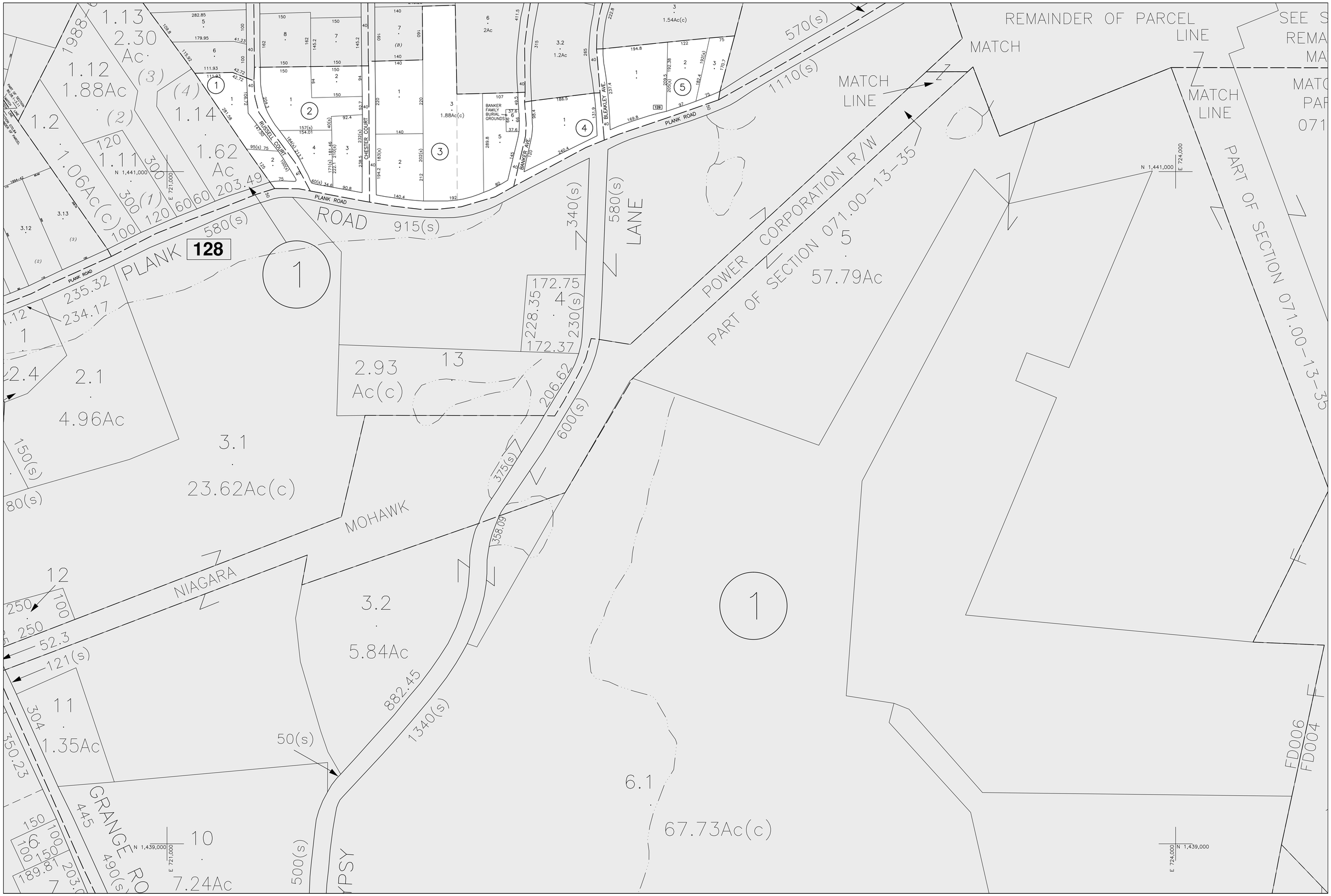

COPYRIGHT © 1976-2013 COUNTY OF RENSSELAER N.Y.

REAL PROPERTY MAP
THE USE OF THIS MAP IS FOR REAL
PROPERTY TAX ADMINISTRATION PURPOSES ONLY

PREPARED FOR	ORIGINALLY PREPARED BY	ORIGINALLY CONVERTED TO DIGITAL FORMAT BY
RENSSELAER COUNTY LEGISLATURE TROY, NEW YORK	COLE – LAYER – TRUMBLE CO. INC. WEILER MAPPING, INC., A SEWALL DIVISION DAYTON, OHIO	HORSEHEADS, NEW YORK JANUARY, 2003

SPECIAL DISTRICTS

TYPE	SYMBOL	CODE	NAME
FIRE	F	FD006	SPEIGELTOWN FIRE
LIGHT	L		
SCHOOL	SCH	381701	LANSINGBURG C.S.D.
SEWER	S	SD001	COUNTY SEWER DISTRICT NO. 1
WATER	W		

LEGEND

NAD83	PROPERTY LINE	AREA (FROM DEED)	1.50Ac	INTERSTATE HIGHWAY	90	DATE OF MAP:	08-16-76
NAD27	WATER	AREA (CALCULATED)	1.50Ac(c)	U.S. HIGHWAY	9	DATE OF REVISION:	03-01-08
STATE OR COUNTY LINE	LAND HOOK	DIMENSION (FROM DEED)	16.5	NEW YORK STATE HIGHWAY	2		
CITY,TOWN OR VILLAGE LINE	PATENT OR REALTY LOT LINE	DIMENSION (SCALED)	66(s)	COUNTY HIGHWAY	108		
ROAD OR RAILROAD R/W	PATENT OR REALTY LOT NO. 36 OR (1)	COORDINATE-LOCATOR NO.(E800,000-N8000,000)		BLOCK LIMIT LINE			
EASEMENT R/W LINE	SECTION-BLOCK-LOT-NO. 001.00- 1 -100						

100 0 100
SCALE: 1"=100'

N

INDEX TO ADJOINING MAP SECTIONS		
070 84	071 17	071 00
080 28	081 05	081 00
080 00	081 00	081 00

TOWN OF BRUNSWICK

RENSSELAER COUNTY, NEW YORK

E 721,000-N 1,439,000 (MODULE COORDINATE LOCATOR NUMBER)

NAD 83 NY STATE PLANE COORDINATE SYSTEM, EAST ZONE, US FEET

081.05 (SECTION NUMBER)

COPYRIGHT © 1976–2013 COUNTY OF RENSSELAER N.Y.

REAL PROPERTY MAP
THE USE OF THIS MAP IS FOR REAL
PROPERTY TAX ADMINISTRATION PURPOSES ONLY

PREPARED FOR	ORIGINALLY PREPARED BY	ORIGINALLY CONVERTED TO DIGITAL FORMAT BY
RENSSELAER COUNTY LEGISLATURE	COLE – LAYER – TRUMBLE CO. INC.	WEIDLER MAPPING, INC., A SEWALL DIVISION
TROY, NEW YORK	DAYTON, OHIO	HORSEHEADS, NEW YORK
		JANUARY, 2003

SPECIAL DISTRICTS

TYPE	SYMBOL	CODE	NAME
FIRE	— F —	FD004	CTR. BRUNSWICK FIRE
		FD006	SPEIGELTOWN FIRE
LIGHT	— L —		
SCHOOL	— SCH —	381701	LANSINGBURG C.S.D.
SEWER	— S —	SD001	COUNTY SEWER DISTRICT NO. 1
WATER	— W —		

LEGEND

NAD83		PROPERTY LINE		AREA (FROM DEED)	1.50Ac	INTERSTATE HIGHWAY	90
NAD27		WATER		AREA (CALCULATED)	1.50Ac(c)	U.S. HIGHWAY	9
STATE OR COUNTY LINE		LAND HOOK	7	DIMENSION (FROM DEED)	16.5	NEW YORK STATE HIGHWAY	2
CITY,TOWN OR VILLAGE LINE		PATENT OR REALTY LOT LINE		DIMENSION (SCALED)	66(s)	COUNTY HIGHWAY	108
ROAD OR RAILROAD R/W		PATENT OR REALTY LOT NO.	36 OR (1)	COORDINATE-LOCATOR NO.	(E800,000–N8000,000)	BLOCK LIMIT LINE	
EASEMENT R/W LINE		SECTION–BLOCK–LOT–NO.	001.00– 1 –100				

DATE OF MAP: 08–17–76
DATE OF REVISION: 12–01–05

100 0 100
SCALE: 1"=100'

N

INDEX TO ADJOINING MAP SECTIONS

081 00	081 00	081 00
081 00	081 13	081 00
081 00	081 00	081 00

TOWN OF BRUNSWICK

RENSSELAER COUNTY, NEW YORK

E 721,000–N 1,435,000 (MODULE COORDINATE LOCATOR NUMBER)

NAD 83 NY STATE PLANE COORDINATE SYSTEM, EAST ZONE, US FEET

081.13 (SECTION NUMBER)

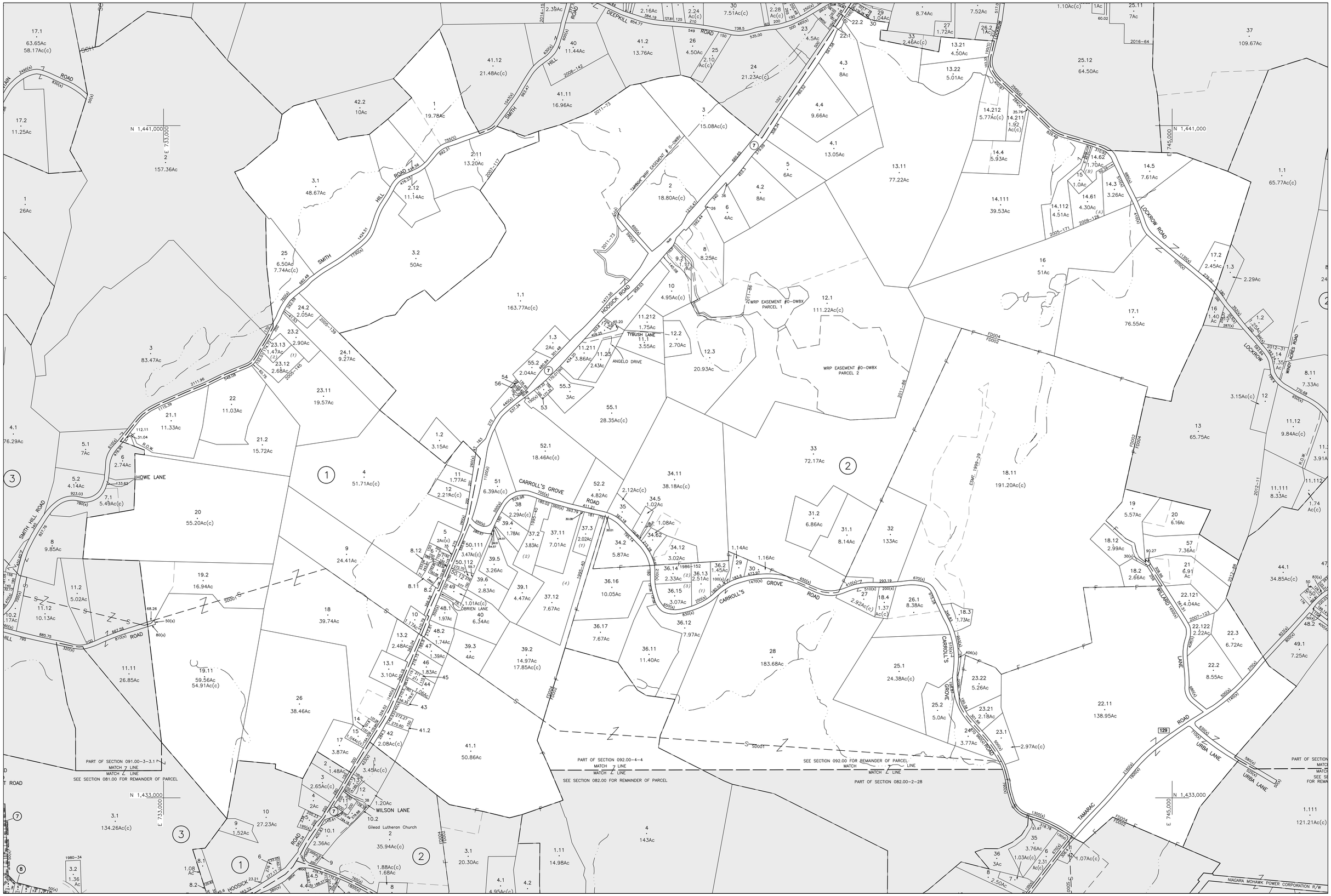

COPYRIGHT © 1976-2013 COUNTY OF RENSSELAER N.Y.

REAL PROPERTY MAP
THE USE OF THIS MAP IS FOR REAL PROPERTY TAX ADMINISTRATION PURPOSES ONLY

PREPARED FOR
RENSSELAER COUNTY LEGISLATURE
TROY, NEW YORK

ORIGINALLY PREPARED BY
COLE – LAYER – TRUMBLE CO. INC. WEILER MAPPING, INC., A SEWALL DIVISION
DAYTON, OHIO

ORIGINALLY CONVERTED TO DIGITAL FORMAT BY
HORSEHEADS, NEW YORK
JANUARY, 2003

SPECIAL DISTRICTS

TYPE	SYMBOL	CODE	NAME
FIRE	—F—	FD002 FD004	EAGLE MILLS FIRE CTR. BRUNSWICK FIRE
LIGHT	—L—		
SCHOOL	—SCH—	382202	BRITTONKILL CENTRAL
SEWER	—S—	SD001	COUNTY SEWER DISTRICT NO. 1
WATER	—W—		

LEGEND

NAD83	PROPERTY LINE	AREA (FROM DEED)	1.50Ac	INTERSTATE HIGHWAY	90	DATE OF MAP:	08-19-76
NAD27	WATER	AREA (CALCULATED)	1.50Ac(c)	U.S. HIGHWAY	9	DATE OF REVISION:	01-15-16
STATE OR COUNTY LINE	LAND HOOK	DIMENSION (FROM DEED)	16.5	NEW YORK STATE HIGHWAY	2		
CITY,TOWN OR VILLAGE LINE	PATENT OR REALTY LOT LINE	DIMENSION (SCALED)	66(s)	COUNTY HIGHWAY	108		
ROAD OR RAILROAD R/W	PATENT OR REALTY LOT NO. 36 OR (1)	COORDINATE-LOCATOR NO.(E800,000-N8000,000)		BLOCK LIMIT LINE			
EASEMENT R/W LINE	SECTION-BLOCK-LOT-NO. 001.00- 1 -100						

SCALE: 1"=400'

N

INDEX TO ADJOINING MAP SECTIONS		
071 00	072 00	073 00
081 00	082 00	083 00
091 00	092 00	093 00

TOWN OF BRUNSWICK

RENSSELAER COUNTY, NEW YORK

E 733,000-N 1,433,000 (MODULE COORDINATE LOCATOR NUMBER)

NAD 83 NY STATE PLANE COORDINATE SYSTEM, EAST ZONE, US FEET

082.00 (SECTION NUMBER)

COPYRIGHT © 1976-2013 COUNTY OF RENSSELAER N.Y.

REAL PROPERTY MAP
THE USE OF THIS MAP IS FOR REAL PROPERTY TAX ADMINISTRATION PURPOSES ONLY

PREPARED FOR: RENSSELAER COUNTY LEGISLATURE, TROY, NEW YORK
ORIGINALLY PREPARED BY: COLE – LAYER – TRUMBLE CO. INC. WEILER MAPPING, INC., A SEWALL DIVISION, DAYTON, OHIO
ORIGINALLY CONVERTED TO DIGITAL FORMAT BY: HORSEHEADS, NEW YORK, JANUARY, 2003

SPECIAL DISTRICTS

TYPE	SYMBOL	CODE	NAME
FIRE	— F —	FD002 FD004	EAGLE MILLS FIRE CTR. BRUNSWICK FIRE
LIGHT	— L —		
SCHOOL	— SCH —	382202	BRITTONKILL CENTRAL
SEWER	— S —		
WATER	— W —		

LEGEND

NADB3	PROPERTY LINE	AREA (FROM DEED) 1.50Ac	INTERSTATE HIGHWAY	90	DATE OF MAP: 08-28-76
NAD27	WATER	AREA (CALCULATED) 1.50Ac(c)	U.S. HIGHWAY	9	DATE OF REVISION: 12-23-15
STATE OR COUNTY LINE	LAND HOOK	DIMENSION (FROM DEED) 16.5	NEW YORK STATE HIGHWAY	2	400 0 400
CITY,TOWN OR VILLAGE LINE	PATENT OR REALTY LOT LINE	DIMENSION (SCALED) 66(s)	COUNTY HIGHWAY	108	SCALE: 1"=400'
ROAD OR RAILROAD R/W	PATENT OR REALTY LOT NO. 36 OR (1)	COORDINATE-LOCATOR NO.(E800,000-N8000,000)	BLOCK LIMIT LINE		
EASEMENT R/W LINE	SECTION-BLOCK-LOT-NO. 001.00- 1 -100				

N

INDEX TO ADJOINING MAP SECTIONS

072 00	073 00	
082 00	083 00	
092 00	093 00	

TOWN OF BRUNSWICK

RENSSELAER COUNTY, NEW YORK

E 745,000-N 1,433,000 (MODULE COORDINATE LOCATOR NUMBER)

NAD 83 NY STATE PLANE COORDINATE SYSTEM, EAST ZONE, US FEET

083.00 (SECTION NUMBER)

COPYRIGHT © 1976–2013 COUNTY OF RENSSELAER N.Y.

REAL PROPERTY MAP
THE USE OF THIS MAP IS FOR REAL PROPERTY TAX ADMINISTRATION PURPOSES ONLY

PREPARED FOR
RENSSELAER COUNTY LEGISLATURE
TROY, NEW YORK

ORIGINALLY PREPARED BY
COLE – LAYER – TRUMBLE CO. INC. WEILER MAPPING, INC., A SEWALL DIVISION
DAYTON, OHIO

ORIGINALLY CONVERTED TO DIGITAL FORMAT BY
HORSEHEADS, NEW YORK
JANUARY, 2003

SPECIAL DISTRICTS

TYPE	SYMBOL	CODE	NAME
FIRE	— F —	FD003 FD004	SYCAWAY FIRE CTR. BRUNSWICK FIRE
LIGHT	— L —		
SCHOOL	— SCH —	381701 381700	LANSINGBURG C.S.D. TROY C.S.D.
SEWER	— S —	SD001	COUNTY SEWER DISTRICT NO. 1
WATER	— W —	WD002 WD003 WD004	BRUNSWICK WATER SUPPLY BRUNSWICK WATER SUPPLY NO. 1 BRUNSWICK WATER SUPPLY NO. 2

LEGEND

NAD83		PROPERTY LINE		AREA (FROM DEED)	1.50Ac	INTERSTATE HIGHWAY	90
NAD27		WATER		AREA (CALCULATED)	1.50Ac(c)	U.S. HIGHWAY	9
STATE OR COUNTY LINE		LAND HOOK		DIMENSION (FROM DEED)	16.5	NEW YORK STATE HIGHWAY	2
CITY,TOWN OR VILLAGE LINE		PATENT OR REALTY LOT LINE		DIMENSION (SCALED)	66(s)	COUNTY HIGHWAY	108
ROAD OR RAILROAD R/W		PATENT OR REALTY LOT NO.	36 OR (1)	COORDINATE-LOCATOR NO.	(E800,000–N8000,000)	BLOCK LIMIT LINE	
EASEMENT R/W LINE		SECTION–BLOCK–LOT–NO.	001.00– 1 –100				

DATE OF MAP: 08-27-76
DATE OF REVISION: 12-01-12

400 0 400
SCALE: 1"=400'

N

INDEX TO ADJOINING MAP SECTIONS		
	080 00	081 00
	090 00	091 00
	101 08	102 00

TOWN OF BRUNSWICK

RENSSELAER COUNTY, NEW YORK

E 709,000–N 1,425,000
MODULE COORDINATE LOCATOR NUMBER

NAD 83 NY STATE PLANE COORDINATE SYSTEM, EAST ZONE, US FEET

090.00
SECTION NUMBER

COPYRIGHT © 1976-2013 COUNTY OF RENSSELAER N.Y.

REAL PROPERTY MAP
THE USE OF THIS MAP IS FOR REAL
PROPERTY TAX ADMINISTRATION PURPOSES ONLY

PREPARED FOR RENSSELAER COUNTY LEGISLATURE TROY, NEW YORK
ORIGINALLY PREPARED BY COLE – LAYER – TRUMBLE CO. INC. DAYTON, OHIO
ORIGINALLY CONVERTED TO DIGITAL FORMAT BY WEILER MAPPING, INC., A SEWALL DIVISION HORSEHEADS, NEW YORK JANUARY, 2003

SPECIAL DISTRICTS

TYPE	SYMBOL	CODE	NAME
FIRE	—F—	FD003 FD004	SYCAMORE FIRE CTR. BRUNSWICK FIRE
LIGHT	—L—		
SCHOOL	—SCH—	381700	TROY C.S.D.
SEWER	—S—	SD001 SD002	COUNTY SEWER DISTRICT NO. 1 BRUNSWICK SEWER NO. 3
WATER	—W—	WD002 WD003	BRUNSWICK WATER SUPPLY BRUNSWICK WATER CONST. NO. 1

LEGEND

NAD83
NAD27
STATE OR COUNTY LINE
CITY,TOWN OR VILLAGE LINE
ROAD OR RAILROAD R/W
EASEMENT R/W LINE
PROPERTY LINE
WATER
LAND HOOK
PATENT OR REALTY LOT LINE
PATENT OR REALTY LOT NO. (36) OR (1)
SECTION-BLOCK-LOT-NO. 001.00- 1 -100

AREA (FROM DEED) 1.50Ac
AREA (CALCULATED) 1.50Ac(c)
DIMENSION (FROM DEED) 16.5
DIMENSION (SCALED) 66(s)
COORDINATE-LOCATOR NO.(E800,000-N8000,000)

INTERSTATE HIGHWAY 90
U.S. HIGHWAY 9
NEW YORK STATE HIGHWAY 2
COUNTY HIGHWAY 108
BLOCK LIMIT LINE

DATE OF MAP: 02-27-90
DATE OF REVISION: 03-02-15

100 0 100
SCALE: 1"=100'

N

INDEX TO ADJOINING MAP SECTIONS

090 00	090 00	090 00
090 00	090 18	091 00
090 12	090 12	090 12

TOWN OF BRUNSWICK

RENSSELAER COUNTY, NEW YORK

E 718,000-N 1,431,000
MODULE COORDINATE LOCATOR NUMBER

NAD 83 NY STATE PLANE COORDINATE SYSTEM, EAST ZONE, US FEET

090.08
SECTION NUMBER

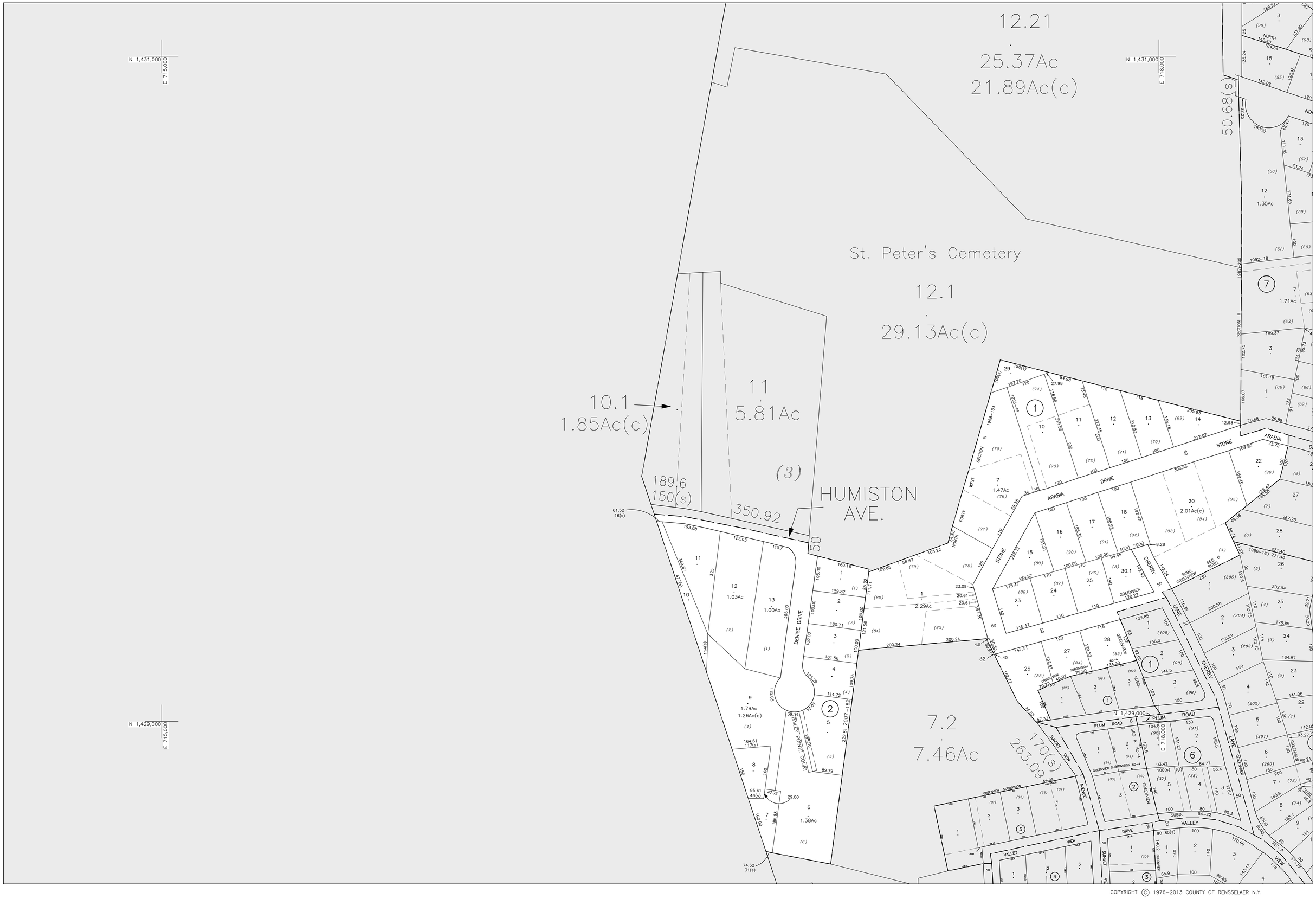

COPYRIGHT © 1976–2013 COUNTY OF RENSSELAER N.Y.

REAL PROPERTY MAP
THE USE OF THIS MAP IS FOR REAL
PROPERTY TAX ADMINISTRATION PURPOSES ONLY

PREPARED FOR	ORIGINALLY PREPARED BY	ORIGINALLY CONVERTED TO DIGITAL FORMAT BY:
RENSSELAER COUNTY LEGISLATURE	COLE – LAYER – TRUMBLE CO. INC.	WEBLER MAPPING, INC., A SEWALL DIVISION
TROY, NEW YORK	DAYTON, OHIO	HORSEHEADS, NEW YORK
		JANUARY, 2003

SPECIAL DISTRICTS

TYPE	SYMBOL	CODE	NAME
FIRE	—F—	FD003	SYCAWAY FIRE
LIGHT	—L—		
SCHOOL	—SCH—	381700	TROY C.S.D.
SEWER	—S—	SD001	COUNTY SEWER DISTRICT NO. 1
WATER	—W—	WD001 WD002	BRUNSWICK WATER SUPPLY BRUNSWICK WATER CONST. NO. 1

LEGEND

NAD83		PROPERTY LINE		AREA (FROM DEED)	1.50Ac	INTERSTATE HIGHWAY	90
NAD27		WATER		AREA (CALCULATED)	1.50Ac(c)	U.S. HIGHWAY	9
STATE OR COUNTY LINE		LAND HOOK	7	DIMENSION (FROM DEED)	16.5	NEW YORK STATE HIGHWAY	2
CITY,TOWN OR VILLAGE LINE		PATENT OR REALTY LOT LINE		DIMENSION (SCALED)	66(s)	COUNTY HIGHWAY	108
ROAD OR RAILROAD R/W		PATENT OR REALTY LOT NO.	36 OR (1)	COORDINATE-LOCATOR NO.	(E800,000–N8000,000)	BLOCK LIMIT LINE	
EASEMENT R/W LINE		SECTION–BLOCK–LOT–NO.	001.00– 1 –100				

DATE OF MAP: 10–04–88
DATE OF REVISION: 12–01–11

100 0 100
SCALE: 1"=100'

N

INDEX TO ADJOINING MAP SECTIONS		
090 00	090 00	090 12
090 00	090 11	090 12
090 00	090 58	090 16

TOWN OF BRUNSWICK

RENSSELAER COUNTY, NEW YORK

E 715,000–N 1,429,000
MODULE COORDINATE LOCATOR NUMBER

NAD 83 NY STATE PLANE COORDINATE SYSTEM, EAST ZONE, US FEET

090.11
SECTION NUMBER

COPYRIGHT © 1976–2013 COUNTY OF RENSSELAER N.Y.

REAL PROPERTY MAP
THE USE OF THIS MAP IS FOR REAL PROPERTY TAX ADMINISTRATION PURPOSES ONLY

PREPARED FOR	ORIGINALLY PREPARED BY	ORIGINALLY CONVERTED TO DIGITAL FORMAT BY
RENSSELAER COUNTY LEGISLATURE	COLE – LAYER – TRUMBLE CO. INC.	WEILER MAPPING, INC., A SEWALL DIVISION
TROY, NEW YORK	DAYTON, OHIO	HORSEHEADS, NEW YORK
		JANUARY, 2003

SPECIAL DISTRICTS

TYPE	SYMBOL	CODE	NAME
FIRE	— F —	FD003	SYCAWAY FIRE
		FD004	CTR. BRUNSWICK FIRE
LIGHT	— L —		
SCHOOL	— SCH —	381700	TROY C.S.D.
SEWER	— S —	SD001	COUNTY SEWER DISTRICT NO. 1
		SD003	BRUNSWICK SEWER NO. 3
WATER	— W —	WD002	BRUNSWICK WATER SUPPLY
		WD003	BRUNSWICK WATER CONST. NO. 1

LEGEND

NAD83	PROPERTY LINE	AREA (FROM DEED)	1.50Ac	INTERSTATE HIGHWAY	90
NAD27	WATER	AREA (CALCULATED)	1.50Ac(c)	U.S. HIGHWAY	9
STATE OR COUNTY LINE	LAND HOOK	DIMENSION (FROM DEED)	16.5	NEW YORK STATE HIGHWAY	2
CITY,TOWN OR VILLAGE LINE	PATENT OR REALTY LOT LINE	DIMENSION (SCALED)	66(s)	COUNTY HIGHWAY	108
ROAD OR RAILROAD R/W	PATENT OR REALTY LOT NO. 36 OR (1)	COORDINATE-LOCATOR	N0,(E800,000–N8000,000)	BLOCK LIMIT LINE	
EASEMENT R/W LINE	SECTION–BLOCK–LOT–NO. 001.00– 1 –100				

DATE OF MAP: 08–21–76
DATE OF REVISION: 02–16–16

SCALE: 1"=100'

N

INDEX TO ADJOINING MAP SECTIONS		
090 00	090 08	091 00
090 00	090 12	091 00
090 11	090 16	091 00

TOWN OF BRUNSWICK

RENSSELAER COUNTY, NEW YORK

E 718,000–N 1,429,000 (MODULE COORDINATE LOCATOR NUMBER)

NAD 83 NY STATE PLANE COORDINATE SYSTEM, EAST ZONE, US FEET

090.12 (SECTION NUMBER)

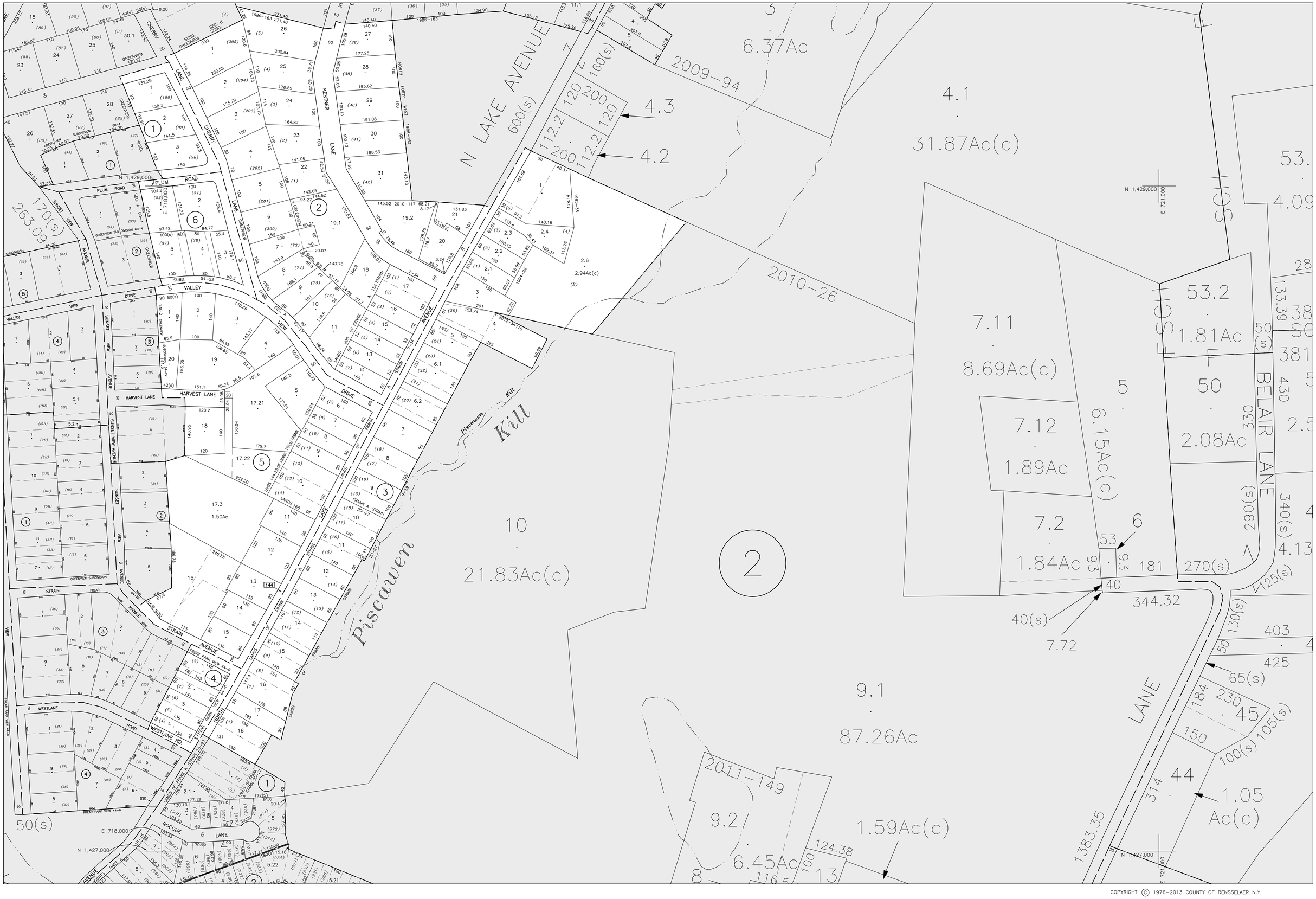

COPYRIGHT © 1976–2013 COUNTY OF RENSSELAER N.Y.

REAL PROPERTY MAP
THE USE OF THIS MAP IS FOR REAL
PROPERTY TAX ADMINISTRATION PURPOSES ONLY

PREPARED FOR	ORIGINALLY PREPARED BY	ORIGINALLY CONVERTED TO DIGITAL FORMAT BY
RENSSELAER COUNTY LEGISLATURE	COLE – LAYER – TRUMBLE CO. INC.	WEBLER MAPPING, INC., A SEWALL DIVISION
TROY, NEW YORK	DAYTON, OHIO	HORSEHEADS, NEW YORK
		JANUARY, 2003

SPECIAL DISTRICTS

TYPE	SYMBOL	CODE	NAME
FIRE	—F—	FD003	SYCAWAY FIRE
LIGHT	—L—		
SCHOOL	—SCH—	381700	TROY C.S.D.
SEWER	—S—	SD001	COUNTY SEWER DISTRICT NO. 1
		SD003	BRUNSWICK SEWER NO. 3
WATER	—W—	WD002	BRUNSWICK WATER SUPPLY
		WD003	BRUNSWICK WATER CONST. NO. 1

LEGEND

NAD83		PROPERTY LINE		AREA (FROM DEED)	1.50Ac	INTERSTATE HIGHWAY	90
NAD27		WATER		AREA (CALCULATED)	1.50Ac(c)	U.S. HIGHWAY	9
STATE OR COUNTY LINE		LAND HOOK	7	DIMENSION (FROM DEED)	16.5	NEW YORK STATE HIGHWAY	2
CITY,TOWN OR VILLAGE LINE		PATENT OR REALTY LOT LINE		DIMENSION (SCALED)	66(s)	COUNTY HIGHWAY	108
ROAD OR RAILROAD R/W		PATENT OR REALTY LOT NO.	36 OR (1)	COORDINATE-LOCATOR NO.(E800,000-N8000,000)		BLOCK LIMIT LINE	
EASEMENT R/W LINE		SECTION-BLOCK-LOT-NO.	001.00- 1 -100				

DATE OF MAP: 08-12-76
DATE OF REVISION: 07-01-16
SCALE: 1"=100'

N

INDEX TO ADJOINING MAP SECTIONS

090 11	090 08	090 00
090 58	090 16	090 00
090 66	090 20	090 00

TOWN OF BRUNSWICK

RENSSELAER COUNTY, NEW YORK

E 718,000–N 1,427,000 (MODULE COORDINATE LOCATOR NUMBER)
NAD 83 NY STATE PLANE COORDINATE SYSTEM, EAST ZONE, US FEET

090.16 (SECTION NUMBER)

COPYRIGHT © 1976-2013 COUNTY OF RENSSELAER N.Y.

REAL PROPERTY MAP

THE USE OF THIS MAP IS FOR REAL PROPERTY TAX ADMINISTRATION PURPOSES ONLY

PREPARED FOR	ORIGINALLY PREPARED BY	ORIGINALLY CONVERTED TO DIGITAL FORMAT BY
RENSSELAER COUNTY LEGISLATURE	COLE – LAYER – TRUMBLE CO. INC.	WEBLER MAPPING, INC., A SEWALL DIVISION
TROY, NEW YORK	DAYTON, OHIO	HORSEHEADS, NEW YORK
		JANUARY, 2003

SPECIAL DISTRICTS

TYPE	SYMBOL	CODE	NAME
FIRE	— F —	FD003	SYCAWAY FIRE
LIGHT	— L —		
SCHOOL	— SCH —	381700	TROY C.S.D.
SEWER	— S —	SD001 SD003	COUNTY SEWER DISTRICT NO. 1 BRUNSWICK SEWER NO. 3
WATER	— W —	WD002 WD003 WD004	BRUNSWICK WATER SUPPLY BRUNSWICK WATER CONST. NO. 1 BRUNSWICK WATER CONST. NO. 2

LEGEND

NAD83
NAD27
STATE OR COUNTY LINE
CITY, TOWN OR VILLAGE LINE
ROAD OR RAILROAD R/W
EASEMENT R/W LINE
PROPERTY LINE
WATER
LAND HOOK
PATENT OR REALTY LOT LINE
PATENT OR REALTY LOT NO. (36) OR (1)
SECTION-BLOCK-LOT-NO. 001.00- 1 -100

AREA	(FROM DEED)	1.50Ac
AREA	(CALCULATED)	1.50Ac(c)
DIMENSION	(FROM DEED)	16.5
DIMENSION	(SCALED)	66(s)
COORDINATE-LOCATOR	NO.(E800,000-N8000,000)	

INTERSTATE HIGHWAY (90)
U.S. HIGHWAY (9)
NEW YORK STATE HIGHWAY (2)
COUNTY HIGHWAY 108
BLOCK LIMIT LINE

DATE OF MAP: 08-23-76
DATE OF REVISION: 04-05-16

100 0 100
SCALE: 1"=100'

N

INDEX TO ADJOINING MAP SECTIONS

090 66	090 16	
	090 20	091 17
	101 08	102 05

TOWN OF BRUNSWICK

RENSSELAER COUNTY, NEW YORK

E 718,000-N 1,425,000 (MODULE COORDINATE LOCATOR NUMBER)

NAD 83 NY STATE PLANE COORDINATE SYSTEM, EAST ZONE, US FEET

090.20 SECTION NUMBER

COPYRIGHT © 1976–2013 COUNTY OF RENSSELAER N.Y.

REAL PROPERTY MAP
THE USE OF THIS MAP IS FOR REAL PROPERTY TAX ADMINISTRATION PURPOSES ONLY

PREPARED FOR	ORIGINALLY PREPARED BY	ORIGINALLY CONVERTED TO DIGITAL FORMAT BY
RENSSELAER COUNTY LEGISLATURE TROY, NEW YORK	COLE – LAYER – TRUMBLE CO. INC. DAYTON, OHIO	WEILER MAPPING, INC., A SEWALL DIVISION HORSEHEADS, NEW YORK JANUARY, 2003

SPECIAL DISTRICTS

TYPE	SYMBOL	CODE	NAME
FIRE	— F —	FD003	SYCAWAY FIRE
LIGHT	— L —		
SCHOOL	— SCH —	381700	TROY C.S.D.
SEWER	— S —	SD001 SD003	COUNTY SEWER DISTRICT NO. 1 BRUNSWICK SEWER NO. 3
WATER	— W —	WD002 WD003	BRUNSWICK WATER SUPPLY BRUNSWICK WATER CONST. NO. 1

LEGEND

NAD83	PROPERTY LINE	AREA (FROM DEED) 1.50Ac	INTERSTATE HIGHWAY	90	DATE OF MAP: 08–10–76
NAD27	WATER	AREA (CALCULATED) 1.50Ac(c)	U.S. HIGHWAY	9	DATE OF REVISION: 11–06–00
STATE OR COUNTY LINE	LAND HOOK	DIMENSION (FROM DEED) 16.5	NEW YORK STATE HIGHWAY	2	50 0 50
CITY,TOWN OR VILLAGE LINE	PATENT OR REALTY LOT LINE	DIMENSION (SCALED) 66(s)	COUNTY HIGHWAY	108	SCALE: 1"=50'
ROAD OR RAILROAD R/W	PATENT OR REALTY LOT NO. 36 OR (1)	COORDINATE–LOCATOR NO.(E800,000–N8000,000)	BLOCK LIMIT LINE		
EASEMENT R/W LINE	SECTION–BLOCK–LOT–NO. 001.00– 1 –100				

N

INDEX TO ADJOINING MAP SECTIONS

090 00	090 11	090 16
090 00	090 58	090 16
090 00	090 66	090 16

TOWN OF BRUNSWICK

RENSSELAER COUNTY, NEW YORK

E 716,500–N 1,428,000 (MODULE COORDINATE LOCATOR NUMBER)

NAD 83 NY STATE PLANE COORDINATE SYSTEM, EAST ZONE, US FEET

090.58 (SECTION NUMBER)

COPYRIGHT © 1976-2013 COUNTY OF RENSSELAER N.Y.

REAL PROPERTY MAP

THE USE OF THIS MAP IS FOR REAL PROPERTY TAX ADMINISTRATION PURPOSES ONLY

PREPARED FOR	ORIGINALLY PREPARED BY	ORIGINALLY CONVERTED TO DIGITAL FORMAT BY
RENSSELAER COUNTY LEGISLATURE	COLE – LAYER – TRUMBLE CO. INC.	WEILER MAPPING, INC., A SEWALL DIVISION
TROY, NEW YORK	DAYTON, OHIO	HORSEHEADS, NEW YORK
		JANUARY, 2003

SPECIAL DISTRICTS

TYPE	SYMBOL	CODE	NAME
FIRE	F	FD003	SYCAWAY FIRE
LIGHT	L		
SCHOOL	SCH	381700	TROY C.S.D.
SEWER	S	SD001	COUNTY SEWER DISTRICT NO. 1
		SD003	BRUNSWICK SEWER NO. 3
WATER	W	WD002	BRUNSWICK WATER SUPPLY
		WD003	BRUNSWICK WATER CONST. NO. 1

LEGEND

NAD83		PROPERTY LINE		AREA (FROM DEED)	1.50Ac	INTERSTATE HIGHWAY	90
NAD27		WATER		AREA (CALCULATED)	1.50Ac(c)	U.S. HIGHWAY	91
STATE OR COUNTY LINE		LAND HOOK		DIMENSION (FROM DEED)	16.5	NEW YORK STATE HIGHWAY	2
CITY,TOWN OR VILLAGE LINE		PATENT OR REALTY LOT LINE		DIMENSION (SCALED)	66(s)	COUNTY HIGHWAY	108
ROAD OR RAILROAD R/W		PATENT OR REALTY LOT NO.	36 OR (1)	COORDINATE-LOCATOR NO.	(E800,000-N8000,000)	BLOCK LIMIT LINE	
EASEMENT R/W LINE		SECTION-BLOCK-LOT-NO.	001.00- 1 -100				

DATE OF MAP: 08-11-76

DATE OF REVISION: 09-01-09

SCALE: 1"=50'

N

INDEX TO ADJOINING MAP SECTIONS

090 00	090 58	090 16
090 00	090 66	090 16
090 00	090 00	090 20

TOWN OF BRUNSWICK

RENSSELAER COUNTY, NEW YORK

E 716,500-N 1,427,000 (MODULE COORDINATE LOCATOR NUMBER)

NAD 83 NY STATE PLANE COORDINATE SYSTEM, EAST ZONE, US FEET

090.66 (SECTION NUMBER)

COPYRIGHT © 1976-2013 COUNTY OF RENSSELAER N.Y.

REAL PROPERTY MAP
THE USE OF THIS MAP IS FOR REAL PROPERTY TAX ADMINISTRATION PURPOSES ONLY

PREPARED FOR	ORIGINALLY PREPARED BY	ORIGINALLY CONVERTED TO DIGITAL FORMAT BY
RENSSELAER COUNTY LEGISLATURE	COLE – LAYER – TRUMBLE CO. INC.	WEBLER MAPPING, INC., A SEWALL DIVISION
TROY, NEW YORK	DAYTON, OHIO	HORSEHEADS, NEW YORK
		JANUARY, 2003

SPECIAL DISTRICTS

TYPE	SYMBOL	CODE	NAME
FIRE	— F —	FD003 FD004 FD006	TVCAWAY FIRE CTR. BRUNSWICK FIRE SPEIGLETOWN FIRE
LIGHT	— L —		
SCHOOL	— SCH —	381700 382202< 381701	TROY C.S.D. BRITTONKILL CENTRAL LANSINGBURG C.S.D.
SEWER	— S —	SD001	COUNTY SEWER DISTRICT NO. 1
WATER	— W —	WD002 WD003 WD019	BRUNSWICK WATER SUPPLY BRUNSWICK WATER CONST. NO. 1 BRUNSWICK WATER CONST. NO. 4

LEGEND

NAD83	PROPERTY LINE	AREA (FROM DEED)	1.50Ac	INTERSTATE HIGHWAY	90	DATE OF MAP:	08-26-76
NAD27	WATER	AREA (CALCULATED)	1.50Ac(c)	U.S. HIGHWAY	9	DATE OF REVISION:	12-14-15
STATE OR COUNTY LINE	LAND HOOK	DIMENSION (FROM DEED)	16.5	NEW YORK STATE HIGHWAY	2		
CITY,TOWN OR VILLAGE LINE	PATENT OR REALTY LOT LINE	DIMENSION (SCALED)	66(s)	COUNTY HIGHWAY	108		
ROAD OR RAILROAD R/W	PATENT OR REALTY LOT NO. 36 OR (1)	COORDINATE-LOCATOR NO.(E800,000-N8000,000)		BLOCK LIMIT LINE			
EASEMENT R/W LINE	SECTION-BLOCK-LOT-NO. 001.00- 1 -100						

SCALE: 1"=400'

N

INDEX TO ADJOINING MAP SECTIONS		
080 00	081 00	082 00
090 00	091 00	092 00
	102 00	103 00

TOWN OF BRUNSWICK

RENSSELAER COUNTY, NEW YORK

E 721,000-N 1,425,000 (MODULE COORDINATE LOCATOR NUMBER)

NAD 83 NY STATE PLANE COORDINATE SYSTEM, EAST ZONE, US FEET

091.00 (SECTION NUMBER)

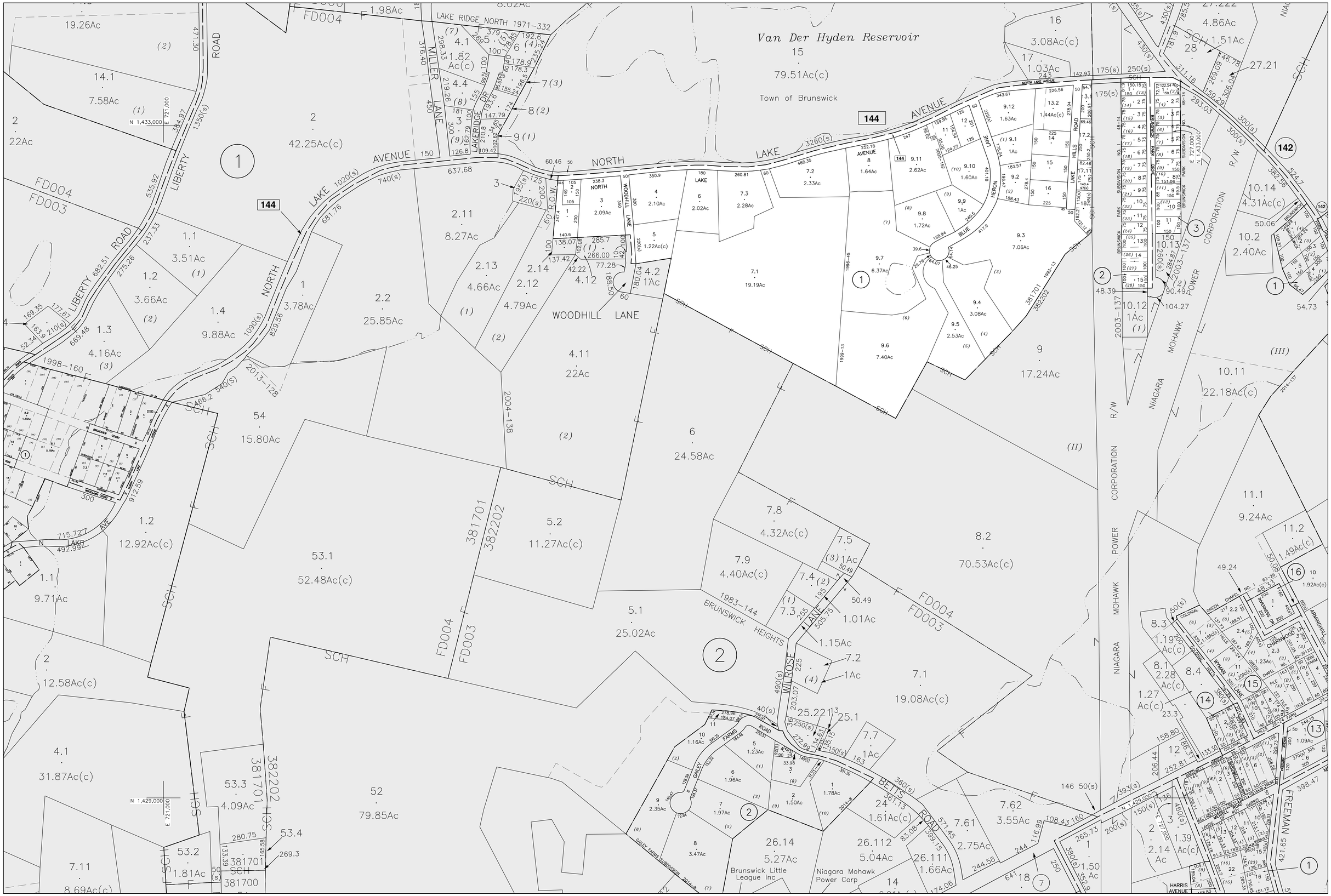

COPYRIGHT © 1976–2013 COUNTY OF RENSSELAER N.Y.

REAL PROPERTY MAP
THE USE OF THIS MAP IS FOR REAL PROPERTY TAX ADMINISTRATION PURPOSES ONLY

PREPARED FOR	ORIGINALLY PREPARED BY	ORIGINALLY CONVERTED TO DIGITAL FORMAT BY
RENSSELAER COUNTY LEGISLATURE	COLE – LAYER – TRUMBLE CO. INC.	WEBLER MAPPING, INC., A SEWALL DIVISION
TROY, NEW YORK	DAYTON, OHIO	HORSEHEADS, NEW YORK
		JANUARY, 2003

SPECIAL DISTRICTS

TYPE	SYMBOL	CODE	NAME
FIRE	— F —	FD004	CTR. BRUNSWICK FIRE
LIGHT	— L —		
SCHOOL	— SCH —	382202 381701	BRITTONKILL CENTRAL LANSINGBURG C.S.D.
SEWER	— S —	SD001	COUNTY SEWER DISTRICT NO. 1
WATER	— W —		

LEGEND

NAD83	PROPERTY LINE	AREA (FROM DEED)	1.50Ac
NAD27	WATER	AREA (CALCULATED)	1.50Ac(c)
STATE OR COUNTY LINE	LAND HOOK	DIMENSION (FROM DEED)	16.5
CITY,TOWN OR VILLAGE LINE	PATENT OR REALTY LOT LINE	DIMENSION (SCALED)	66(s)
ROAD OR RAILROAD R/W	PATENT OR REALTY LOT NO.	COORDINATE–LOCATOR NO.(E800,000–N8000,000)	
EASEMENT R/W LINE	SECTION–BLOCK–LOT–NO. 001.00– 1 –100		

INTERSTATE HIGHWAY	90
U.S. HIGHWAY	9
NEW YORK STATE HIGHWAY	2
COUNTY HIGHWAY	108
BLOCK LIMIT LINE	

DATE OF MAP: 08–17–76
DATE OF REVISION: 09–01–11

SCALE: 1"=200'

N

INDEX TO ADJOINING MAP SECTIONS

080 00	081 00	081 00
090 00	091 01	091 02
090 16	091 00	091 04

TOWN OF BRUNSWICK

RENSSELAER COUNTY, NEW YORK

E 721,000–N 1,429,000
MIDDLE COORDINATE LOCATOR NUMBER

NAD 83 NY STATE PLANE COORDINATE SYSTEM, EAST ZONE, US FEET

091.01
SECTION NUMBER

REAL PROPERTY MAP

THE USE OF THIS MAP IS FOR REAL PROPERTY TAX ADMINISTRATION PURPOSES ONLY

PREPARED FOR
RENSSELAER COUNTY LEGISLATURE
TROY, NEW YORK

ORIGINALLY PREPARED BY
COLE – LAYER – TRUMBLE CO. INC. WEILER MAPPING, INC., A SEWALL DIVISION
DAYTON, OHIO

ORIGINALLY CONVERTED TO DIGITAL FORMAT BY
HORSEHEADS, NEW YORK
JANUARY, 2003

SPECIAL DISTRICTS

TYPE	SYMBOL	CODE	NAME
FIRE	—F—	FD004	CTR. BRUNSWICK FIRE
LIGHT	—L—		
SCHOOL	—SCH—	382202	BRITTONKILL CENTRAL
SEWER	—S—	SD001	COUNTY SEWER DISTICT NO. 1
WATER	—W—	WD002 WD019	BRUNSWICK WATER SUPPLY BRUNSWICK WATER CONST. NO. 4

LEGEND

NAD83	PROPERTY LINE	AREA (FROM DEED)	1.50Ac	INTERSTATE HIGHWAY	90	DATE OF MAP:	06-01-08
NAD27	WATER	AREA (CALCULATED)	1.50Ac(c)	U.S. HIGHWAY	9	DATE OF REVISION:	11-17-14
STATE OR COUNTY LINE	LAND HOOK	DIMENSION (FROM DEED)	16.5	NEW YORK STATE HIGHWAY	2		
CITY,TOWN OR VILLAGE LINE	PATENT OR REALTY LOT LINE	DIMENSION (SCALED)	66(s)	COUNTY HIGHWAY	108		
ROAD OR RAILROAD R/W	PATENT OR REALTY LOT NO. 36 OR (1)	COORDINATE-LOCATOR NO.(E800,000-N8000,000)		BLOCK LIMIT LINE			
EASEMENT R/W LINE	SECTION-BLOCK-LOT-NO. 001.00- 1 -100						

SCALE: 1"=200'

N

INDEX TO ADJOINING MAP SECTIONS

081 00	081 00	082 00
091 01	091 02	092 00
	091 04	092 00

TOWN OF BRUNSWICK

RENSSELAER COUNTY, NEW YORK

E 727,000-N 1,429,000
MODULE COORDINATE LOCATOR NUMBER

NAD 83 NY STATE PLANE COORDINATE SYSTEM, EAST ZONE, US FEET

091.02
SECTION NUMBER

COPYRIGHT © 1976–2013 COUNTY OF RENSSELAER N.Y.

REAL PROPERTY MAP
THE USE OF THIS MAP IS FOR REAL
PROPERTY TAX ADMINISTRATION PURPOSES ONLY

PREPARED FOR	ORIGINALLY PREPARED BY	ORIGINALLY CONVERTED TO DIGITAL FORMAT BY
RENSSELAER COUNTY LEGISLATURE	COLE – LAYER – TRUMBLE CO. INC.	WEIKER MAPPING, INC., A SEWALL DIVISION
TROY, NEW YORK	DAYTON, OHIO	HORSEHEADS, NEW YORK
		JANUARY, 2003

SPECIAL DISTRICTS

TYPE	SYMBOL	CODE	NAME
FIRE	— F —	FD003 FD004	SYCAMAY FIRE CENTER BRUNSWICK FIRE
LIGHT	— L —		
SCHOOL	— SCH —	382202	BRITTONKILL CENTRAL
SEWER	— S —	SD001	COUNTY SEWER NO. 1
WATER	— W —	WD002 WD004	BRUNSWICK WATER SUPPLY BRUNSWICK WATER CONST. NO. 2

LEGEND

NAD83		PROPERTY LINE		AREA (FROM DEED)	1.50Ac	INTERSTATE HIGHWAY	90
NAD27		WATER		AREA (CALCULATED)	1.50Ac(c)	U.S. HIGHWAY	9
STATE OR COUNTY LINE		LAND HOOK	7	DIMENSION (FROM DEED)	16.5	NEW YORK STATE HIGHWAY	2
CITY,TOWN OR VILLAGE LINE		PATENT OR REALTY LOT LINE		DIMENSION (SCALED)	66(s)	COUNTY HIGHWAY	108
ROAD OR RAILROAD R/W		PATENT OR REALTY LOT NO.	36 OR (1)	COORDINATE-LOCATOR NO.	(E800,000–N8000,000)	BLOCK LIMIT LINE	
EASEMENT R/W LINE		SECTION–BLOCK–LOT–NO.	001.00– 1 –100				

DATE OF MAP: 10–17–89
DATE OF REVISION: 01–21–14
200 0 200
SCALE: 1"=200'

N

INDEX TO ADJOINING MAP SECTIONS

091 03	091 03	101 04
091 17	091 03	101 04
102 05	102 06	102 00

TOWN OF BRUNSWICK

RENSSELAER COUNTY, NEW YORK

E 721,000–N 1,425,000
MIDDLE COORDINATE LOCATOR NUMBER

NAD 83 NY STATE PLANE COORDINATE SYSTEM, EAST ZONE, US FEET

091.03
SECTION NUMBER

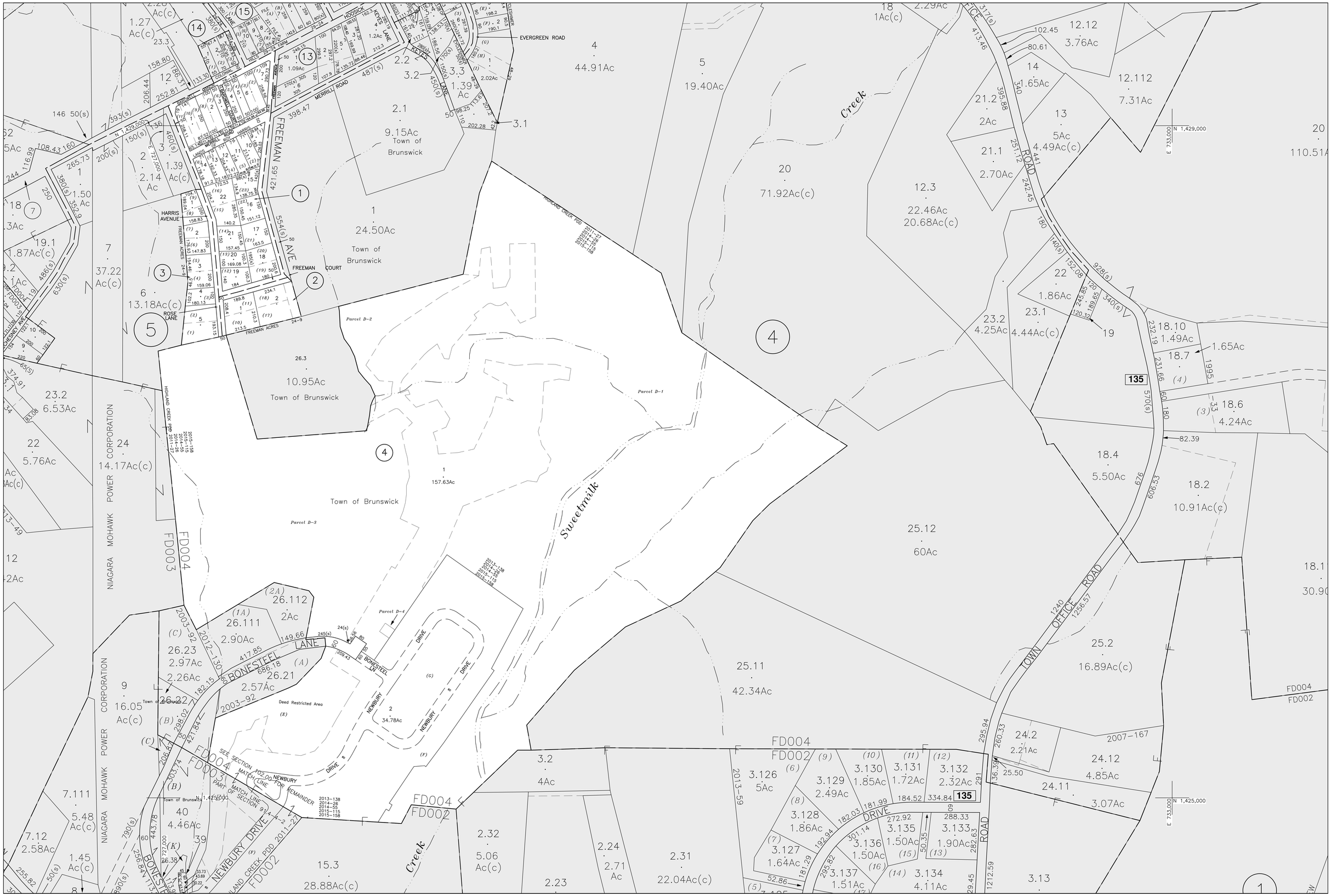

COPYRIGHT © 1976–2013 COUNTY OF RENSSELAER N.Y.

REAL PROPERTY MAP
THE USE OF THIS MAP IS FOR REAL PROPERTY TAX ADMINISTRATION PURPOSES ONLY

PREPARED FOR
RENSSELAER COUNTY LEGISLATURE
TROY, NEW YORK

ORIGINALLY PREPARED BY
COLE – LAYER – TRUMBLE CO. INC. WEILER MAPPING, INC., A SEWALL DIVISION
DAYTON, OHIO

ORIGINALLY CONVERTED TO DIGITAL FORMAT BY
HORSEHEADS, NEW YORK
JANUARY, 2003

SPECIAL DISTRICTS

TYPE	SYMBOL	CODE	NAME
FIRE	—F—	FD004	CTR. BRUNSWICK FIRE
LIGHT	—L—		
SCHOOL	—SCH—	382202	BRITTONKILL CENTRAL
SEWER	—S—		
WATER	—W—		

LEGEND

NAD83
NAD27
STATE OR COUNTY LINE
CITY,TOWN OR VILLAGE LINE
ROAD OR RAILROAD R/W
EASEMENT R/W LINE
PROPERTY LINE
WATER
LAND HOOK
PATENT OR REALTY LOT LINE
PATENT OR REALTY LOT NO. (36) OR (1)
SECTION–BLOCK–LOT–NO. 001.00– 1 –100

AREA (FROM DEED) 1.50Ac
AREA (CALCULATED) 1.50Ac(c)
DIMENSION (FROM DEED) 16.5
DIMENSION (SCALED) 66(s)
COORDINATE–LOCATOR NO.(E800,000–N8000,000)

INTERSTATE HIGHWAY (90)
U.S. HIGHWAY (8)
NEW YORK STATE HIGHWAY (2)
COUNTY HIGHWAY 108
BLOCK LIMIT LINE

DATE OF MAP: 08–11–76
DATE OF REVISION: 07–22–16
SCALE: 1"=200'

N

INDEX TO ADJOINING MAP SECTIONS

091 01	091 02	092 00
091 03	091 04	092 00
102 06	102 04	103 00

TOWN OF BRUNSWICK

RENSSELAER COUNTY, NEW YORK

E 727,000–N 1,425,000
MIDDLE COORDINATE LOCATOR NUMBER

NAD 83 NY STATE PLANE COORDINATE SYSTEM, EAST ZONE, US FEET

091.04
SECTION NUMBER

COPYRIGHT © 1976–2013 COUNTY OF RENSSELAER N.Y.

REAL PROPERTY MAP

THE USE OF THIS MAP IS FOR REAL PROPERTY TAX ADMINISTRATION PURPOSES ONLY

PREPARED FOR	ORIGINALLY PREPARED BY	ORIGINALLY CONVERTED TO DIGITAL FORMAT BY
RENSSELAER COUNTY LEGISLATURE	COLE – LAYER – TRUMBLE CO. INC.	WEBLER MAPPING, INC., A SEWALL DIVISION
TROY, NEW YORK	DAYTON, OHIO	HORSEHEADS, NEW YORK
		JANUARY, 2003

SPECIAL DISTRICTS

TYPE	SYMBOL	CODE	NAME
FIRE	—F—	FD003	SYCAWAY FIRE
LIGHT	—L—		
SCHOOL	—SCH—	381700	TROY C.S.D.
SEWER	—S—	SD001	COUNTY SEWER DISTRICT NO. 1
WATER	—W—		

LEGEND

NAD83		PROPERTY LINE		AREA (FROM DEED)	1.50Ac	INTERSTATE HIGHWAY	90
NAD27		WATER		AREA (CALCULATED)	1.50Ac(c)	U.S. HIGHWAY	9
STATE OR COUNTY LINE		LAND HOOK	7	DIMENSION (FROM DEED)	16.5	NEW YORK STATE HIGHWAY	2
CITY,TOWN OR VILLAGE LINE		PATENT OR REALTY LOT LINE		DIMENSION (SCALED)	66(s)	COUNTY HIGHWAY	108
ROAD OR RAILROAD R/W		PATENT OR REALTY LOT NO.	36 OR (1)	COORDINATE-LOCATOR NO.	(E800,000–N8000,000)	BLOCK LIMIT LINE	
EASEMENT R/W LINE		SECTION–BLOCK–LOT–NO.	001.00– 1 –100				

DATE OF MAP: 08–18–76

DATE OF REVISION: 9–15–15

SCALE: 1"=100'

N

INDEX TO ADJOINING MAP SECTIONS		
090 16	091 00	091 00
090 20	091 17	091 03
101 08	102 05	102 06

TOWN OF BRUNSWICK

RENSSELAER COUNTY, NEW YORK

E 721,000–N 1,425,000 MODULE COORDINATE LOCATOR NUMBER

NAD 83 NY STATE PLANE COORDINATE SYSTEM, EAST ZONE, US FEET

091.17 SECTION NUMBER

COPYRIGHT © 1976-2013 COUNTY OF RENSSELAER N.Y.

REAL PROPERTY MAP

THE USE OF THIS MAP IS FOR REAL PROPERTY TAX ADMINISTRATION PURPOSES ONLY

PREPARED FOR
RENSSELAER COUNTY LEGISLATURE
TROY, NEW YORK

ORIGINALLY PREPARED BY
COLE – LAYER – TRUMBLE CO. INC.
DAYTON, OHIO

ORIGINALLY CONVERTED TO DIGITAL FORMAT BY
WEILER MAPPING, INC., A SEWALL DIVISION
HORSEHEADS, NEW YORK
JANUARY, 2003

SPECIAL DISTRICTS

TYPE	SYMBOL	CODE	NAME
FIRE	— F —	FD002 FD004	EAGLE MILLS FIRE CENTER BRUNSWICK FIRE
LIGHT	— L —		
SCHOOL	— SCH —	382202	BRITTONKILL CENTRAL
SEWER	— S —	SD001	COUNTY SEWER DIST. NO. 1
WATER	— W —	WD002 WD005 WD019	BRUNSWICK WATER SUPPLY BRUNSWICK WATER CONST. NO. 3 BRUNSWICK WATER DISTRICT NO. 4

LEGEND

NAD83
NAD27
STATE OR COUNTY LINE
CITY,TOWN OR VILLAGE LINE
ROAD OR RAILROAD R/W
EASEMENT R/W LINE
PROPERTY LINE
WATER
LAND HOOK
PATENT OR REALTY LOT LINE
PATENT OR REALTY LOT NO.
SECTION-BLOCK-LOT-NO. 001.00- 1 -100
36 OR (1)

AREA	(FROM DEED)	1.50Ac
AREA	(CALCULATED)	1.50Ac(c)
DIMENSION	(FROM DEED)	16.5
DIMENSION	(SCALED)	66(s)
COORDINATE-LOCATOR	NO.(E800,000-N8000,000)	

INTERSTATE HIGHWAY (90)
U.S. HIGHWAY (9)
NEW YORK STATE HIGHWAY (2)
COUNTY HIGHWAY 108
BLOCK LIMIT LINE

DATE OF MAP: 08-28-76
DATE OF REVISION: 06-30-15

400 0 400
SCALE: 1"=400'

N

INDEX TO ADJOINING MAP SECTIONS		
081 00	082 00	083 00
091 00	092 00	093 00
102 00	103 00	104 00

TOWN OF BRUNSWICK

RENSSELAER COUNTY, NEW YORK

E 733,000-N 1,425,000
MODULE COORDINATE LOCATOR NUMBER

NAD 83 NY STATE PLANE COORDINATE SYSTEM, EAST ZONE, US FEET

092.00
SECTION NUMBER

COPYRIGHT © 1976-2013 COUNTY OF RENSSELAER N.Y.

REAL PROPERTY MAP

THE USE OF THIS MAP IS FOR REAL PROPERTY TAX ADMINISTRATION PURPOSES ONLY

PREPARED FOR
RENSSELAER COUNTY LEGISLATURE
TROY, NEW YORK

ORIGINALLY PREPARED BY
COLE – LAYER – TRUMBLE CO. INC. WEILER MAPPING, INC., A SEWALL DIVISION
DAYTON, OHIO

ORIGINALLY CONVERTED TO DIGITAL FORMAT BY
HORSEHEADS, NEW YORK
JANUARY, 2003

SPECIAL DISTRICTS

TYPE	SYMBOL	CODE	NAME
FIRE	— F —	FD002 FD004	EAGLE MILLS FIRE CTR BRUNSWICK FIRE
LIGHT	— L —		
SCHOOL	— SCH —	382202	BRITTONKILL CENTRAL
SEWER	— S —		
WATER	— W —	WD002 WD019	BRUNSWICK WATER SUPPLY BRUNSWICK WATER DISTRICT NO. 4

LEGEND

NAD83
NAD27
STATE OR COUNTY LINE
CITY,TOWN OR VILLAGE LINE
ROAD OR RAILROAD R/W
EASEMENT R/W LINE
PROPERTY LINE
WATER
LAND HOOK
PATENT OR REALTY LOT LINE
PATENT OR REALTY LOT NO. (36) OR *(1)*
SECTION-BLOCK-LOT-NO. 001.00- 1 -100

AREA	(FROM DEED)	1.50Ac
AREA	(CALCULATED)	1.50Ac(c)
DIMENSION	(FROM DEED)	16.5
DIMENSION	(SCALED)	66(s)
COORDINATE-LOCATOR	NO.(E800,000-N8000,000)	

INTERSTATE HIGHWAY (90)
U.S. HIGHWAY (81)
NEW YORK STATE HIGHWAY (2)
COUNTY HIGHWAY 108
BLOCK LIMIT LINE

DATE OF MAP: 08-30-76
DATE OF REVISION: 01-04-16

400 0 400
SCALE: 1"=400'

N

INDEX TO ADJOINING MAP SECTIONS

082 00	083 00	
092 00	093 00	
103 00	104 00	

TOWN OF BRUNSWICK

RENSSELAER COUNTY, NEW YORK

E 745,000-N 1,425,000
MODULE COORDINATE LOCATOR NUMBER

NAD 83 NY STATE PLANE COORDINATE SYSTEM, EAST ZONE, US FEET

093.00
SECTION NUMBER

COPYRIGHT © 1976–2013 COUNTY OF RENSSELAER N.Y.

REAL PROPERTY MAP
THE USE OF THIS MAP IS FOR REAL PROPERTY TAX ADMINISTRATION PURPOSES ONLY

PREPARED FOR	ORIGINALLY PREPARED BY	ORIGINALLY CONVERTED TO DIGITAL FORMAT BY
RENSSELAER COUNTY LEGISLATURE	COLE – LAYER – TRUMBLE CO. INC.	WEILER MAPPING, INC., A SEWALL DIVISION
TROY, NEW YORK	DAYTON, OHIO	HORSEHEADS, NEW YORK
		JANUARY, 2003

SPECIAL DISTRICTS

TYPE	SYMBOL	CODE	NAME
FIRE	— F —	FD003	SYCAWAY FIRE
LIGHT	— L —		
SCHOOL	— SCH —	381700	TROY C.S.D.
SEWER	— S —	SD001 SD003	COUNTY SEWER DISTRICT NO. 1 BRUNSWICK SEWER NO. 3
WATER	— W —	WD002 WD003 WD004	BRUNSWICK WATER SUPPLY BRUNSWICK WATER CONST. NO. 1 BRUNSWICK WATER CONST. NO. 2

LEGEND

NADB3	PROPERTY LINE	AREA (FROM DEED)	1.50Ac	INTERSTATE HIGHWAY	90	DATE OF MAP:	08-23-76
NAD27	WATER	AREA (CALCULATED)	1.50Ac(c)	U.S. HIGHWAY	8	DATE OF REVISION:	05-17-16
STATE OR COUNTY LINE	LAND HOOK	DIMENSION (FROM DEED)	16.5	NEW YORK STATE HIGHWAY	2	SCALE: 1"=100'	
CITY,TOWN OR VILLAGE LINE	PATENT OR REALTY LOT LINE	DIMENSION (SCALED)	66(s)	COUNTY HIGHWAY	108		
ROAD OR RAILROAD R/W	PATENT OR REALTY LOT NO. 36 OR (1)	COORDINATE-LOCATOR	NO.(E800,000–N8000,000)	BLOCK LIMIT LINE			
EASEMENT R/W LINE	SECTION-BLOCK-LOT-NO. 001.00– 1 –100						

INDEX TO ADJOINING MAP SECTIONS

	090 20	091 17
	101 08	102 05
	101 12	102 09

TOWN OF BRUNSWICK

RENSSELAER COUNTY, NEW YORK

E 718,000–N 1,423,000 (MIDDLE COORDINATE LOCATOR NUMBER)

NAD 83 NY STATE PLANE COORDINATE SYSTEM, EAST ZONE, US FEET

101.08 (SECTION NUMBER)

COPYRIGHT © 1976–2013 COUNTY OF RENSSELAER N.Y.

REAL PROPERTY MAP

THE USE OF THIS MAP IS FOR REAL PROPERTY TAX ADMINISTRATION PURPOSES ONLY

PREPARED FOR	ORIGINALLY PREPARED BY	ORIGINALLY CONVERTED TO DIGITAL FORMAT BY
RENSSELAER COUNTY LEGISLATURE	COLE – LAYER – TRUMBLE CO. INC.	WEILER MAPPING, INC., A SEWALL DIVISION
TROY, NEW YORK	DAYTON, OHIO	HORSEHEADS, NEW YORK
		JANUARY, 2003

SPECIAL DISTRICTS

TYPE	SYMBOL	CODE	NAME
FIRE	— F —	FD003	SYCAWAY FIRE
LIGHT	— L —		
SCHOOL	— SCH —	381700	TROY C.S.D.
SEWER	— S —	SD001	COUNTY SEWER DISTRICT NO. 1
WATER	— W —	WD002 WD003	BRUNSWICK WATER SUPPLY BRUNSWICK WATER CONST. NO. 1

LEGEND

NAD83	PROPERTY LINE	AREA (FROM DEED) 1.50Ac	INTERSTATE HIGHWAY 90
NAD27	WATER	AREA (CALCULATED) 1.50Ac(c)	U.S. HIGHWAY 9
STATE OR COUNTY LINE	LAND HOOK 7	DIMENSION (FROM DEED) 16.5	NEW YORK STATE HIGHWAY 2
CITY,TOWN OR VILLAGE LINE	PATENT OR REALTY LOT LINE	DIMENSION (SCALED) 66(s)	COUNTY HIGHWAY 108
ROAD OR RAILROAD R/W	PATENT OR REALTY LOT NO. 36 OR (1)	COORDINATE-LOCATOR NO.(E800,000–N8000,000)	BLOCK LIMIT LINE
EASEMENT R/W LINE	SECTION–BLOCK–LOT–NO. 001.00– 1 –100		

DATE OF MAP: 08-17-76

DATE OF REVISION: 03-01-11

SCALE: 1"=100'

N

INDEX TO ADJOINING MAP SECTIONS	
101 08	102 00
101 12	102 00
101 16	102 00

TOWN OF BRUNSWICK

RENSSELAER COUNTY, NEW YORK

E 718,000–N 1,421,000 (MODULE COORDINATE LOCATOR NUMBER)

NAD 83 NY STATE PLANE COORDINATE SYSTEM, EAST ZONE, US FEET

101.12 (SECTION NUMBER)

COPYRIGHT © 1976-2013 COUNTY OF RENSSELAER N.Y.

REAL PROPERTY MAP

THE USE OF THIS MAP IS FOR REAL PROPERTY TAX ADMINISTRATION PURPOSES ONLY

PREPARED FOR	ORIGINALLY PREPARED BY	ORIGINALLY CONVERTED TO DIGITAL FORMAT BY
RENSSELAER COUNTY LEGISLATURE	COLE – LAYER – TRUMBLE CO. INC.	WELLER MAPPING, INC., A SEWALL DIVISION
TROY, NEW YORK	DAYTON, OHIO	HORSEHEADS, NEW YORK
		JANUARY, 2003

SPECIAL DISTRICTS

TYPE	SYMBOL	CODE	NAME
FIRE	— F —	FD003	SYCAWAY FIRE
LIGHT	— L —		
SCHOOL	— SCH —	381700 384001	TROY C.S.D. AVERILL PARK CENTRAL
SEWER	— S —	SD001	COUNTY SEWER DISTRICT NO. 1
WATER	— W —	WD002 WD003	BRUNSWICK WATER SUPPLY BRUNSWICK WATER CONST. NO. 1

LEGEND

NAD83
NAD27
STATE OR COUNTY LINE
CITY,TOWN OR VILLAGE LINE
ROAD OR RAILROAD R/W
EASEMENT R/W LINE
PROPERTY LINE
WATER
LAND HOOK
PATENT OR REALTY LOT LINE
PATENT OR REALTY LOT NO. (36) OR (1)
SECTION-BLOCK-LOT-NO. 001.00- 1 -100

AREA	(FROM DEED)	1.50Ac
AREA	(CALCULATED)	1.50Ac(c)
DIMENSION	(FROM DEED)	16.5
DIMENSION	(SCALED)	66(s)
COORDINATE-LOCATOR	NO.(E800,000-N8000,000)	

INTERSTATE HIGHWAY (90)
U.S. HIGHWAY (8)
NEW YORK STATE HIGHWAY (2)
COUNTY HIGHWAY 108
BLOCK LIMIT LINE

DATE OF MAP: 08-13-76
DATE OF REVISION: 01-30-16

100 0 100
SCALE: 1"=100'

N

INDEX TO ADJOINING MAP SECTIONS

	101 12	102 09
	101 16	102 13
	101 20	102 00

TOWN OF BRUNSWICK

RENSSELAER COUNTY, NEW YORK

E 718,000-N 1,419,000
MIDDLE COORDINATE LOCATOR NUMBER

NAD 83 NY STATE PLANE COORDINATE SYSTEM, EAST ZONE, US FEET

101.16
SECTION NUMBER

COPYRIGHT © 1976–2013 COUNTY OF RENSSELAER N.Y.

REAL PROPERTY MAP

THE USE OF THIS MAP IS FOR REAL PROPERTY TAX ADMINISTRATION PURPOSES ONLY

PREPARED FOR	ORIGINALLY PREPARED BY	ORIGINALLY CONVERTED TO DIGITAL FORMAT BY
RENSSELAER COUNTY LEGISLATURE	COLE – LAYER – TRUMBLE CO. INC.	WEBLER MAPPING, INC., A SEWALL DIVISION
TROY, NEW YORK	DAYTON, OHIO	HORSEHEADS, NEW YORK
		JANUARY, 2003

SPECIAL DISTRICTS

TYPE	SYMBOL	CODE	NAME
FIRE	— F —	FD003	SYCAWAY FIRE
LIGHT	— L —		
SCHOOL	— SCH —	381700 384001	TROY C.S.D. AVERILL PARK CENTRAL
SEWER	— S —	SD001 SD003	COUNTY SEWER DISTRICT NO. 1 BRUNSWICK SEWER NO. 3
WATER	— W —	WD002 WD003	BRUNSWICK WATER SUPPLY BRUNSWICK WATER CONST. NO. 1

LEGEND

NAD83
NAD27
STATE OR COUNTY LINE
CITY,TOWN OR VILLAGE LINE
ROAD OR RAILROAD R/W
EASEMENT R/W LINE
PROPERTY LINE
WATER
LAND HOOK
PATENT OR REALTY LOT LINE
PATENT OR REALTY LOT NO. (36) OR (1)
SECTION–BLOCK–LOT–NO. 001.00– 1 –100

AREA	(FROM DEED)	1.50Ac
AREA	(CALCULATED)	1.50Ac(c)
DIMENSION	(FROM DEED)	16.5
DIMENSION	(SCALED)	66(s)
COORDINATE–LOCATOR	NO.(E800,000–N8000,000)	

INTERSTATE HIGHWAY (90)
U.S. HIGHWAY (9)
NEW YORK STATE HIGHWAY (2)
COUNTY HIGHWAY 108
BLOCK LIMIT LINE

DATE OF MAP: 08–12–76
DATE OF REVISION: 06–23–15

100 0 100
SCALE: 1"=100'

N

INDEX TO ADJOINING MAP SECTIONS

	101 16	102 13
	101 20	102 00
112 00	112 00	113 01

TOWN OF BRUNSWICK

RENSSELAER COUNTY, NEW YORK

E 718,000–N 1,417,000
MIDDLE COORDINATE LOCATOR NUMBER

NAD 83 NY STATE PLANE COORDINATE SYSTEM, EAST ZONE, US FEET

101.20
SECTION NUMBER

COPYRIGHT © 1976-2013 COUNTY OF RENSSELAER N.Y.

REAL PROPERTY MAP

THE USE OF THIS MAP IS FOR REAL PROPERTY TAX ADMINISTRATION PURPOSES ONLY

PREPARED FOR	ORIGINALLY PREPARED BY	ORIGINALLY CONVERTED TO DIGITAL FORMAT BY
RENSSELAER COUNTY LEGISLATURE TROY, NEW YORK	COLE – LAYER – TRUMBLE CO. INC. WEILER MAPPING, INC., A SEWALL DIVISION DAYTON, OHIO	HORSEHEADS, NEW YORK JANUARY, 2003

SPECIAL DISTRICTS

TYPE	SYMBOL	CODE	NAME
FIRE	—F—	FD002 FD003 FD004	EAGLE MILLS FIRE CYCAMAY FIRE CENTRAL BRUNSWICK FIRE
LIGHT	—L—		
SCHOOL	—SCH—	381700 384001 382202	TROY C.S.D. AVERILL PARK CENTRAL BRITTONKILL CENTRAL
SEWER	—S—	SD001	COUNTY SEWER DISTRICT NO. 1
WATER	—W—	WD002 WD005	BRUNSWICK WATER SUPPLY BRUNSWICK WATER CONST. NO. 3

LEGEND

NAD83
NAD27
STATE OR COUNTY LINE
CITY,TOWN OR VILLAGE LINE
ROAD OR RAILROAD R/W
EASEMENT R/W LINE
PROPERTY LINE
WATER
LAND HOOK
PATENT OR REALTY LOT LINE
PATENT OR REALTY LOT NO. (36) OR (1)
SECTION-BLOCK-LOT-NO. 001.00- 1 -100

AREA	(FROM DEED)	1.50Ac
AREA	(CALCULATED)	1.50Ac(c)
DIMENSION	(FROM DEED)	16.5
DIMENSION	(SCALED)	66(s)
COORDINATE-LOCATOR	NO.(E800,000-N8000,000)	

INTERSTATE HIGHWAY (90)
U.S. HIGHWAY (9)
NEW YORK STATE HIGHWAY (2)
COUNTY HIGHWAY 108
BLOCK LIMIT LINE

DATE OF MAP: 08-27-76
DATE OF REVISION: 07-22-16

400 0 400
SCALE: 1"=400'

N

INDEX TO ADJOINING MAP SECTIONS

090 00	091 00	092 00
101 00	102 00	103 00
112 00	113 00	114 00

TOWN OF BRUNSWICK

RENSSELAER COUNTY, NEW YORK

E 721,000-N 1,417,000
MIDDLE COORDINATE LOCATOR NUMBER

NAD 83 NY STATE PLANE COORDINATE SYSTEM, EAST ZONE, US FEET

102.00
SECTION NUMBER

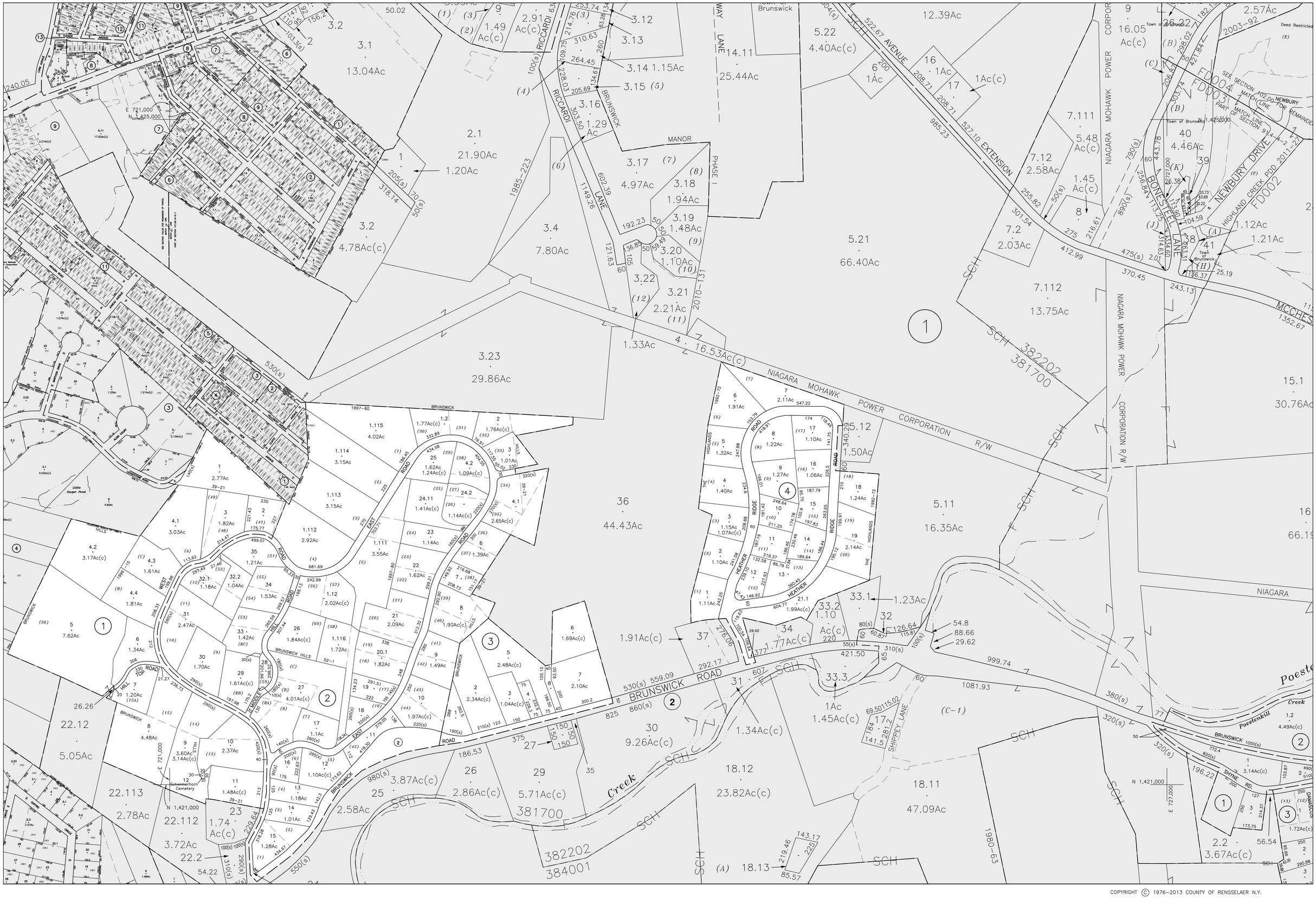

COPYRIGHT © 1976–2013 COUNTY OF RENSSELAER N.Y.

REAL PROPERTY MAP
THE USE OF THIS MAP IS FOR REAL PROPERTY TAX ADMINISTRATION PURPOSES ONLY

PREPARED FOR	ORIGINALLY PREPARED BY	ORIGINALLY CONVERTED TO DIGITAL FORMAT BY
RENSSELAER COUNTY LEGISLATURE	COLE – LAYER – TRUMBLE CO. INC.	WEBLER MAPPING, INC., A SEWALL DIVISION
TROY, NEW YORK	DAYTON, OHIO	HORSEHEADS, NEW YORK
		JANUARY, 2003

SPECIAL DISTRICTS

TYPE	SYMBOL	CODE	NAME
FIRE	F	FD003	SYCAWAY FIRE
LIGHT	L		
SCHOOL	SCH	381700	TROY C.S.D.
SEWER	S	SD001	COUNTY SEWER DISTRICT NO. 1
WATER	W		

LEGEND

NAD83	PROPERTY LINE	AREA (FROM DEED)	1.50Ac	INTERSTATE HIGHWAY	90
NAD27	WATER	AREA (CALCULATED)	1.50Ac(c)	U.S. HIGHWAY	9
STATE OR COUNTY LINE	LAND HOOK	DIMENSION (FROM DEED)	16.5	NEW YORK STATE HIGHWAY	2
CITY,TOWN OR VILLAGE LINE	PATENT OR REALTY LOT LINE	DIMENSION (SCALED)	66(s)	COUNTY HIGHWAY	108
ROAD OR RAILROAD R/W	PATENT OR REALTY LOT NO. 36 OR (1)	COORDINATE–LOCATOR NO.(E800,000–N8000,000)		BLOCK LIMIT LINE	
EASEMENT R/W LINE	SECTION–BLOCK–LOT–NO. 001.00– 1 –100				

DATE OF MAP: 08–12–76
DATE OF REVISION: 09–01–11
SCALE: 1"=200'

N

INDEX TO ADJOINING MAP SECTIONS		
102 05	102 06	102 04
102 09	102 01	102 04
102 13	102 00	102 04

TOWN OF BRUNSWICK

RENSSELAER COUNTY, NEW YORK

E 721,000–N 1,421,000 (MODULE COORDINATE LOCATOR NUMBER)

NAD 83 NY STATE PLANE COORDINATE SYSTEM, EAST ZONE, US FEET

102.01 (SECTION NUMBER)

COPYRIGHT © 1976-2013 COUNTY OF RENSSELAER N.Y.

REAL PROPERTY MAP
THE USE OF THIS MAP IS FOR REAL PROPERTY TAX ADMINISTRATION PURPOSES ONLY

PREPARED FOR	ORIGINALLY PREPARED BY	ORIGINALLY CONVERTED TO DIGITAL FORMAT BY
RENSSELAER COUNTY LEGISLATURE	COLE – LAYER – TRUMBLE CO. INC.	WEILER MAPPING, INC., A SEWALL DIVISION
TROY, NEW YORK	DAYTON, OHIO	HORSEHEADS, NEW YORK
		JANUARY, 2003

SPECIAL DISTRICTS

TYPE	SYMBOL	CODE	NAME
FIRE	F	FD002	EAGLE MILLS FIRE
LIGHT	L		
SCHOOL	SCH	382202 384001	BRITTONKILL CENTRAL AVERILL PARK CENTRAL
SEWER	S	SD001	COUNTY SEWER DISTRICT NO. 1
WATER	W	WD002 WD005	BRUNSWICK WATER SUPPLY BRUNSWICK WATER CONST. NO. 3

LEGEND

NAD83	PROPERTY LINE	AREA (FROM DEED)	1.50Ac	INTERSTATE HIGHWAY	90
NAD27	WATER	AREA (CALCULATED)	1.50Ac(c)	U.S. HIGHWAY	81
STATE OR COUNTY LINE	LAND HOOK	DIMENSION (FROM DEED)	16.5	NEW YORK STATE HIGHWAY	2
CITY,TOWN OR VILLAGE LINE	PATENT OR REALTY LOT LINE	DIMENSION (SCALED)	66(s)	COUNTY HIGHWAY	108
ROAD OR RAILROAD R/W	PATENT OR REALTY LOT NO. 36 OR (1)	COORDINATE-LOCATOR NO.	(E800,000-N8000,000)	BLOCK LIMIT LINE	
EASEMENT R/W LINE	SECTION-BLOCK-LOT-NO. 001.00- 1 -100				

DATE OF MAP: 08-25-76
DATE OF REVISION: 09-19-14
200 0 200
SCALE: 1"=200'

N

INDEX TO ADJOINING MAP SECTIONS		
102 01	102 00	103 00
102 00	102 04	103 00
113 00	113 00	114 00

TOWN OF BRUNSWICK

RENSSELAER COUNTY, NEW YORK

E 727,000-N 1,417,000 (MODULE COORDINATE LOCATOR NUMBER)

NAD 83 NY STATE PLANE COORDINATE SYSTEM, EAST ZONE, US FEET

102.04 (SECTION NUMBER)

COPYRIGHT © 1976–2013 COUNTY OF RENSSELAER N.Y.

REAL PROPERTY MAP
THE USE OF THIS MAP IS FOR REAL PROPERTY TAX ADMINISTRATION PURPOSES ONLY

PREPARED FOR	ORIGINALLY PREPARED BY	ORIGINALLY CONVERTED TO DIGITAL FORMAT BY
RENSSELAER COUNTY LEGISLATURE TROY, NEW YORK	COLE – LAYER – TRUMBLE CO. INC. WEILER MAPPING, INC., A SEWALL DIVISION DAYTON, OHIO	HORSEHEADS, NEW YORK JANUARY, 2003

SPECIAL DISTRICTS

TYPE	SYMBOL	CODE	NAME
FIRE	—F—	FD003	SYCAWY FIRE
LIGHT	—L—		
SCHOOL	—SCH—	381700	TROY C.S.D.
SEWER	—S—	SD001	COUNTY SEWER DISTRICT NO. 1
WATER	—W—		

LEGEND

NAD83	PROPERTY LINE	AREA (FROM DEED) 1.50Ac	INTERSTATE HIGHWAY (90)
NAD27	WATER	AREA (CALCULATED) 1.50Ac(c)	U.S. HIGHWAY (9)
STATE OR COUNTY LINE	LAND HOOK	DIMENSION (FROM DEED) 16.5	NEW YORK STATE HIGHWAY (2)
CITY,TOWN OR VILLAGE LINE	PATENT OR REALTY LOT LINE	DIMENSION (SCALED) 66(s)	COUNTY HIGHWAY 108
ROAD OR RAILROAD R/W	PATENT OR REALTY LOT NO. (36) OR (1)	COORDINATE-LOCATOR NO.(E800,000-N8000,000)	BLOCK LIMIT LINE
EASEMENT R/W LINE	SECTION-BLOCK-LOT-NO. 001.00- 1 -100		

DATE OF MAP: 08-17-76
DATE OF REVISION: 02-01-16
100 0 100
SCALE: 1"=100'

N

INDEX TO ADJOINING MAP SECTIONS		
090 20	091 17	091 03
101 08	102 05	102 06
101 12	102 09	102 01

TOWN OF BRUNSWICK

RENSSELAER COUNTY, NEW YORK

E 721,000–N 1,423,000 (MODULE COORDINATE LOCATOR NUMBER)
NAD 83 NY STATE PLANE COORDINATE SYSTEM, EAST ZONE, US FEET

102.05 (SECTION NUMBER)

COPYRIGHT © 1976–2013 COUNTY OF RENSSELAER N.Y.

REAL PROPERTY MAP
THE USE OF THIS MAP IS FOR REAL PROPERTY TAX ADMINISTRATION PURPOSES ONLY

PREPARED FOR	ORIGINALLY PREPARED BY	ORIGINALLY CONVERTED TO DIGITAL FORMAT BY
RENSSELAER COUNTY LEGISLATURE TROY, NEW YORK	COLE – LAYER – TRUMBLE CO. INC. DAYTON, OHIO	WEILER MAPPING, INC., A SEWALL DIVISION HORSEHEADS, NEW YORK JANUARY, 2003

SPECIAL DISTRICTS

TYPE	SYMBOL	CODE	NAME
FIRE	—F—	FD003	SYCAWAY FIRE
LIGHT	—L—		
SCHOOL	—SCH—	381700	TROY C.S.D.
SEWER	—S—	SD001	COUNTY SEWER DISTRICT NO. 1
WATER	—W—		

LEGEND

NAD83	PROPERTY LINE	AREA (FROM DEED) 1.50Ac	INTERSTATE HIGHWAY (90)
NAD27	WATER	AREA (CALCULATED) 1.50Ac(c)	U.S. HIGHWAY (9)
STATE OR COUNTY LINE	LAND HOOK 7	DIMENSION (FROM DEED) 16.5	NEW YORK STATE HIGHWAY (2)
CITY,TOWN OR VILLAGE LINE	PATENT OR REALTY LOT LINE	DIMENSION (SCALED) 66(s)	COUNTY HIGHWAY 108
ROAD OR RAILROAD R/W	PATENT OR REALTY LOT NO. 36 OR (1)	COORDINATE-LOCATOR NO.(E800,000–N8000,000)	BLOCK LIMIT LINE
EASEMENT R/W LINE	SECTION–BLOCK–LOT–NO. 001.00– 1 –100		

DATE OF MAP: 08–17–76
DATE OF REVISION: 06–01–11
100 0 100
SCALE: 1"=100'

N

INDEX TO ADJOINING MAP SECTIONS

101 08	102 05	102 06
101 12	102 09	102 01
101 16	102 13	102 01

TOWN OF BRUNSWICK

RENSSELAER COUNTY, NEW YORK

E 721,000–N 1,421,000 (MODULE COORDINATE LOCATOR NUMBER)

NAD 83 NY STATE PLANE COORDINATE SYSTEM, EAST ZONE, US FEET

102.09 (SECTION NUMBER)

COPYRIGHT © 1976–2013 COUNTY OF RENSSELAER N.Y.

REAL PROPERTY MAP

THE USE OF THIS MAP IS FOR REAL PROPERTY TAX ADMINISTRATION PURPOSES ONLY

PREPARED FOR
RENSSELAER COUNTY LEGISLATURE
TROY, NEW YORK

ORIGINALLY PREPARED BY
COLE – LAYER – TRUMBLE CO. INC. WEILER MAPPING, INC., A SEWALL DIVISION
DAYTON, OHIO

ORIGINALLY CONVERTED TO DIGITAL FORMAT BY
HORSEHEADS, NEW YORK
JANUARY, 2003

SPECIAL DISTRICTS

TYPE	SYMBOL	CODE	NAME
FIRE	— F —	FD003	SYCAWAY FIRE
LIGHT	— L —		
SCHOOL	— SCH —	381700	TROY C.S.D.
SEWER	— S —	SD001	COUNTY SEWER DISTRICT NO. 1
WATER	— W —	WD002 WD003	BRUNSWICK WATER SUPPLY BRUNSWICK WATER CONST. NO. 1

LEGEND

NAD83
NAD27
STATE OR COUNTY LINE
CITY,TOWN OR VILLAGE LINE
ROAD OR RAILROAD R/W
EASEMENT R/W LINE
PROPERTY LINE
WATER
LAND HOOK
PATENT OR REALTY LOT LINE
PATENT OR REALTY LOT NO. (36) OR (1)
SECTION–BLOCK–LOT–NO. 001.00– 1 –100

AREA	(FROM DEED)	1.50Ac
AREA	(CALCULATED)	1.50Ac(c)
DIMENSION	(FROM DEED)	16.5
DIMENSION	(SCALED)	66(s)
COORDINATE–LOCATOR	NO.(E800,000–N8000,000)	

INTERSTATE HIGHWAY (90)
U.S. HIGHWAY (9)
NEW YORK STATE HIGHWAY (2)
COUNTY HIGHWAY 108
BLOCK LIMIT LINE

DATE OF MAP: 08–10–76
DATE OF REVISION: 12–22–98

100 0 100
SCALE: 1"=100'

N

INDEX TO ADJOINING MAP SECTIONS		
101 12	102 09	102 00
101 16	102 13	102 00
101 20	102 00	102 00

TOWN OF BRUNSWICK

RENSSELAER COUNTY, NEW YORK

E 721,000–N 1,419,000
MODULE COORDINATE LOCATOR NUMBER

NAD 83 NY STATE PLANE COORDINATE SYSTEM, EAST ZONE, US FEET

102.13
SECTION NUMBER

COPYRIGHT © 1976–2013 COUNTY OF RENSSELAER N.Y.

REAL PROPERTY MAP
THE USE OF THIS MAP IS FOR REAL PROPERTY TAX ADMINISTRATION PURPOSES ONLY

PREPARED FOR
RENSSELAER COUNTY LEGISLATURE
TROY, NEW YORK

ORIGINALLY PREPARED BY
COLE – LAYER – TRUMBLE CO. INC. WEILER MAPPING, INC., A SEWALL DIVISION
DAYTON, OHIO

ORIGINALLY CONVERTED TO DIGITAL FORMAT BY
HORSEHEADS, NEW YORK
JANUARY, 2003

SPECIAL DISTRICTS

TYPE	SYMBOL	CODE	NAME
FIRE	— F —	FD002 FD004	EAGLE MILLS FIRE CENTER BRUNSWICK FIRE
LIGHT	— L —		
SCHOOL	— SCH —	382202	BRITTONKILL CENTRAL
SEWER	— S —	SD001	COUNTY SEWER DIST. NO. 1
WATER	— W —	WD002 WD005	BRUNSWICK WATER SUPPLY BRUNSWICK WATER CONST. NO. 3

LEGEND

NAD83
NAD27
STATE OR COUNTY LINE
CITY,TOWN OR VILLAGE LINE
ROAD OR RAILROAD R/W
EASEMENT R/W LINE
PROPERTY LINE
WATER
LAND HOOK
PATENT OR REALTY LOT LINE
PATENT OR REALTY LOT NO. 36 OR (1)
SECTION–BLOCK–LOT–NO. 001.00– 1 –100

AREA (FROM DEED) 1.50Ac
AREA (CALCULATED) 1.50Ac(c)
DIMENSION (FROM DEED) 16.5
DIMENSION (SCALED) 66(s)
COORDINATE–LOCATOR NO.(E800,000–N8000,000)

INTERSTATE HIGHWAY 90
U.S. HIGHWAY 9J
NEW YORK STATE HIGHWAY 2
COUNTY HIGHWAY 108
BLOCK LIMIT LINE

DATE OF MAP: 08–30–76
DATE OF REVISION: 12–17–14

400 0 400
SCALE: 1"=400'

N

INDEX TO ADJOINING MAP SECTIONS

091 00	092 00	093 00
102 00	103 00	104 00
113 00	114 00	115 00

TOWN OF BRUNSWICK

RENSSELAER COUNTY, NEW YORK

E 733,000–N 1,417,000
MODULE COORDINATE LOCATOR NUMBER

NAD 83 NY STATE PLANE COORDINATE SYSTEM, EAST ZONE, US FEET

103.00
SECTION NUMBER

COPYRIGHT © 1976-2013 COUNTY OF RENSSELAER N.Y.

REAL PROPERTY MAP
THE USE OF THIS MAP IS FOR REAL
PROPERTY TAX ADMINISTRATION PURPOSES ONLY

PREPARED FOR	ORIGINALLY PREPARED BY	ORIGINALLY CONVERTED TO DIGITAL FORMAT BY
RENSSELAER COUNTY LEGISLATURE	COLE - LAYER - TRUMBLE CO. INC.	WEILER MAPPING, INC., A SEWALL DIVISION
TROY, NEW YORK	DAYTON, OHIO	HORSEHEADS, NEW YORK
		JANUARY, 2003

SPECIAL DISTRICTS

TYPE	SYMBOL	CODE	NAME
FIRE	F	FD002	EAGLE MILLS FIRE
LIGHT	L		
SCHOOL	SCH	382202	BRITTONKILL CENTRAL
SEWER	S		
WATER	W		

LEGEND

NAD83	PROPERTY LINE	AREA (FROM DEED) 1.50Ac	INTERSTATE HIGHWAY 90
NAD27	WATER	AREA (CALCULATED) 1.50Ac(c)	U.S. HIGHWAY 9
STATE OR COUNTY LINE	LAND HOOK	DIMENSION (FROM DEED) 16.5	NEW YORK STATE HIGHWAY 2
CITY,TOWN OR VILLAGE LINE	PATENT OR REALTY LOT LINE	DIMENSION (SCALED) 66(s)	COUNTY HIGHWAY 108
ROAD OR RAILROAD R/W	PATENT OR REALTY LOT NO. 36 OR (1)	COORDINATE-LOCATOR NO.(E800,000-N8000,000)	BLOCK LIMIT LINE
EASEMENT R/W LINE	SECTION-BLOCK-LOT-NO. 001.00- 1 -100		

DATE OF MAP: 08-27-76
DATE OF REVISION: 9-4-15
SCALE: 1"=400'

N

INDEX TO ADJOINING MAP SECTIONS		
092 00	093 00	
103 00	104 00	
114 00	115 00	

TOWN OF BRUNSWICK

RENSSELAER COUNTY, NEW YORK

E 745,000-N 1,417,000 (MODULE COORDINATE LOCATOR NUMBER)

NAD 83 NY STATE PLANE COORDINATE SYSTEM, EAST ZONE, US FEET

104.00 (SECTION NUMBER)

COPYRIGHT © 1976–2013 COUNTY OF RENSSELAER N.Y.

REAL PROPERTY MAP
THE USE OF THIS MAP IS FOR REAL PROPERTY TAX ADMINISTRATION PURPOSES ONLY

PREPARED FOR	ORIGINALLY PREPARED BY	ORIGINALLY CONVERTED TO DIGITAL FORMAT BY
RENSSELAER COUNTY LEGISLATURE	COLE – LAYER – TRUMBLE CO. INC.	WEILER MAPPING, INC., A SEWALL DIVISION
TROY, NEW YORK	DAYTON, OHIO	HORSEHEADS, NEW YORK
		JANUARY, 2003

SPECIAL DISTRICTS

TYPE	SYMBOL	CODE	NAME
FIRE	— F —	FD002 FD005	EAGLE MILLS FIRE MT. VIEW FIRE
LIGHT	— L —		
SCHOOL	— SCH —	SB1700 SB3204 SB4001	TROY C.S.D. WYNANTSKILL UNION FREE AVERILL PARK CENTRAL
SEWER	— S —	SD001	COUNTY SEWER DIST. NO. 1
WATER	— W —	WD002 WD005	BRUNSWICK WATER SUPPLY BRUNSWICK WATER CONST. NO. 3

LEGEND

NAD83	PROPERTY LINE	AREA (FROM DEED)	1.50Ac	INTERSTATE HIGHWAY	90	DATE OF MAP:	08–26–76
NAD27	WATER	AREA (CALCULATED)	1.50Ac(c)	U.S. HIGHWAY	81	DATE OF REVISION:	01–07–16
STATE OR COUNTY LINE	LAND HOOK	DIMENSION (FROM DEED)	16.5	NEW YORK STATE HIGHWAY	2		
CITY,TOWN OR VILLAGE LINE	PATENT OR REALTY LOT LINE	DIMENSION (SCALED)	66(s)	COUNTY HIGHWAY	108		
ROAD OR RAILROAD R/W	PATENT OR REALTY LOT NO. 36 OR (1)	COORDINATE–LOCATOR NO.(E800,000–N8000,000)		BLOCK LIMIT LINE			
EASEMENT R/W LINE	SECTION–BLOCK–LOT–NO. 001.00– 1 –100						

SCALE: 1"=400' (400 0 400)

N

INDEX TO ADJOINING MAP SECTIONS

	101 20	102 00
	112 00	113 00
		113 00

TOWN OF BRUNSWICK

RENSSELAER COUNTY, NEW YORK

E 709,000–N 1,409,000 (MODULE COORDINATE LOCATOR NUMBER)

NAD 83 NY STATE PLANE COORDINATE SYSTEM, EAST ZONE, US FEET

112.00 (SECTION NUMBER)

COPYRIGHT © 1976–2013 COUNTY OF RENSSELAER N.Y.

REAL PROPERTY MAP

THE USE OF THIS MAP IS FOR REAL PROPERTY TAX ADMINISTRATION PURPOSES ONLY

PREPARED FOR	ORIGINALLY PREPARED BY	ORIGINALLY CONVERTED TO DIGITAL FORMAT BY
RENSSELAER COUNTY LEGISLATURE TROY, NEW YORK	COLE – LAYER – TRUMBLE CO. INC. DAYTON, OHIO	WEILER MAPPING, INC., A SEWALL DIVISION HORSEHEADS, NEW YORK JANUARY, 2003

SPECIAL DISTRICTS

TYPE	SYMBOL	CODE	NAME
FIRE	— F —	FD002 FD005	EAGLE MILL FIRE MT. VIEW FIRE
LIGHT	— L —		
SCHOOL	— SCH —	384001	AVERILL PARK CENTRAL
SEWER	— S —	SD001	COUNTY SEWER DISTRICT NO. 1
WATER	— W —	WD002 WD005	BRUNSWICK WATER SUPPLY BRUNSWICK WATER CONST. NO. 3

LEGEND

NAD83		PROPERTY LINE		AREA (FROM DEED)	1.50Ac	INTERSTATE HIGHWAY	90
NAD27		WATER		AREA (CALCULATED)	1.50Ac(c)	U.S. HIGHWAY	9
STATE OR COUNTY LINE		LAND HOOK		DIMENSION (FROM DEED)	16.5	NEW YORK STATE HIGHWAY	2
CITY,TOWN OR VILLAGE LINE		PATENT OR REALTY LOT LINE		DIMENSION (SCALED)	66(s)	COUNTY HIGHWAY	108
ROAD OR RAILROAD R/W		PATENT OR REALTY LOT NO.	36 OR (1)	COORDINATE-LOCATOR NO.(E800,000–N8000,000)		BLOCK LIMIT LINE	
EASEMENT R/W LINE		SECTION–BLOCK–LOT–NO.	001.00– 1 –100				

DATE OF MAP: 08–16–76

DATE OF REVISION: 12–03–15

100 0 100

SCALE: 1"=100'

N

INDEX TO ADJOINING MAP SECTIONS	
112 00	113 01
112 12	113 01
112 00	113 13

TOWN OF BRUNSWICK

RENSSELAER COUNTY, NEW YORK

E 718,000–N 1,413,000
MODULE COORDINATE LOCATOR NUMBER

NAD 83 NY STATE PLANE COORDINATE SYSTEM, EAST ZONE, US FEET

112.12
SECTION NUMBER

COPYRIGHT © 1976–2013 COUNTY OF RENSSELAER N.Y.

REAL PROPERTY MAP

THE USE OF THIS MAP IS FOR REAL PROPERTY TAX ADMINISTRATION PURPOSES ONLY

PREPARED FOR	ORIGINALLY PREPARED BY	ORIGINALLY CONVERTED TO DIGITAL FORMAT BY
RENSSELAER COUNTY LEGISLATURE	COLE – LAYER – TRUMBLE CO. INC.	WEILER MAPPING, INC., A SEWALL DIVISION
TROY, NEW YORK	DAYTON, OHIO	HORSEHEADS, NEW YORK
		JANUARY, 2003

SPECIAL DISTRICTS

TYPE	SYMBOL	CODE	NAME
FIRE	— F —	FD005	MT. VIEW FIRE
LIGHT	— L —		
SCHOOL	— SCH —	384001	AVERILL PARK CENTRAL
SEWER	— S —	SD001	COUNTY SEWER DISTRICT NO. 1
		SD018	BRUNSWICK SEWER NO. 4
WATER	— W —	WD002	BRUNSWICK WATER SUPPLY
		WD006	BRUNSWICK WATER CONST. NO. 6

LEGEND

NAD83	PROPERTY LINE	AREA (FROM DEED)	1.50Ac	INTERSTATE HIGHWAY	90
NAD27	WATER	AREA (CALCULATED)	1.50Ac(c)	U.S. HIGHWAY	9
STATE OR COUNTY LINE	LAND HOOK	DIMENSION (FROM DEED)	16.5	NEW YORK STATE HIGHWAY	2
CITY,TOWN OR VILLAGE LINE	PATENT OR REALTY LOT LINE	DIMENSION (SCALED)	66(s)	COUNTY HIGHWAY	108
ROAD OR RAILROAD R/W	PATENT OR REALTY LOT NO. 36 OR (1)	COORDINATE–LOCATOR NO.(E800,000–N8000,000)		BLOCK LIMIT LINE	
EASTMENT R/W LINE	SECTION–BLOCK–LOT–NO. 001.00– 1 –100				

DATE OF MAP: 08-17-76

DATE OF REVISION: 12-01-13

SCALE: 1"=50'

INDEX TO ADJOINING MAP SECTIONS		
112 00	112 00	113 13
112 00	112 68	113 13
	112 76	113 00

TOWN OF BRUNSWICK

RENSSELAER COUNTY, NEW YORK

E 719,500–N 1,411,000 (MODULE COORDINATE LOCATOR NUMBER)

NAD 83 NY STATE PLANE COORDINATE SYSTEM, EAST ZONE, US FEET

112.68 (SECTION NUMBER)

COPYRIGHT © 1976–2013 COUNTY OF RENSSELAER N.Y.

REAL PROPERTY MAP
THE USE OF THIS MAP IS FOR REAL PROPERTY TAX ADMINISTRATION PURPOSES ONLY

PREPARED FOR	ORIGINALLY PREPARED BY	ORIGINALLY CONVERTED TO DIGITAL FORMAT BY
RENSSELAER COUNTY LEGISLATURE	COLE – LAYER – TRUMBLE CO. INC.	WEILER MAPPING, INC., A SEWALL DIVISION
TROY, NEW YORK	DAYTON, OHIO	HORSEHEADS, NEW YORK
		JANUARY, 2003

SPECIAL DISTRICTS

TYPE	SYMBOL	CODE	NAME
FIRE	— F —	FD005	MT. VIEW FIRE
LIGHT	— L —		
SCHOOL	— SCH —	384001	AVERILL PARK CENTRAL
SEWER	— S —	SD001	COUNTY SEWER DISTRICT NO. 1
		SD018	BRUNSWICK SEWER NO. 4
WATER	— W —	WD002	BRUNSWICK WATER SUPPLY
		WD006	BRUNSWICK WATER CONST. NO. 6

LEGEND

NAD83		PROPERTY LINE		AREA	(FROM DEED) 1.50Ac	INTERSTATE HIGHWAY	90
NAD27		WATER		AREA	(CALCULATED) 1.50Ac(c)	U.S. HIGHWAY	9
STATE OR COUNTY LINE		LAND HOOK		DIMENSION	(FROM DEED) 16.5	NEW YORK STATE HIGHWAY	2
CITY,TOWN OR VILLAGE LINE		PATENT OR REALTY LOT LINE		DIMENSION	(SCALED) 66(s)	COUNTY HIGHWAY	108
ROAD OR RAILROAD R/W		PATENT OR REALTY LOT NO.	36 OR (1)	COORDINATE–LOCATOR	NO.(E800,000–N8000,000)	BLOCK LIMIT LINE	
EASEMENT R/W LINE		SECTION–BLOCK–LOT–NO.	001.00– 1 –100				

DATE OF MAP: 08-12-17
DATE OF REVISION: 06-01-08

50 0 50
SCALE: 1"=50'

N

INDEX TO ADJOINING MAP SECTIONS

	112 68	113 13
	112 76	113 17
	112 84	113 17

TOWN OF BRUNSWICK

RENSSELAER COUNTY, NEW YORK

E 719,500–N 1,410,000 (MIDDLE COORDINATE LOCATOR NUMBER)

NAD 83 NY STATE PLANE COORDINATE SYSTEM, EAST ZONE, US FEET

112.76 (SECTION NUMBER)

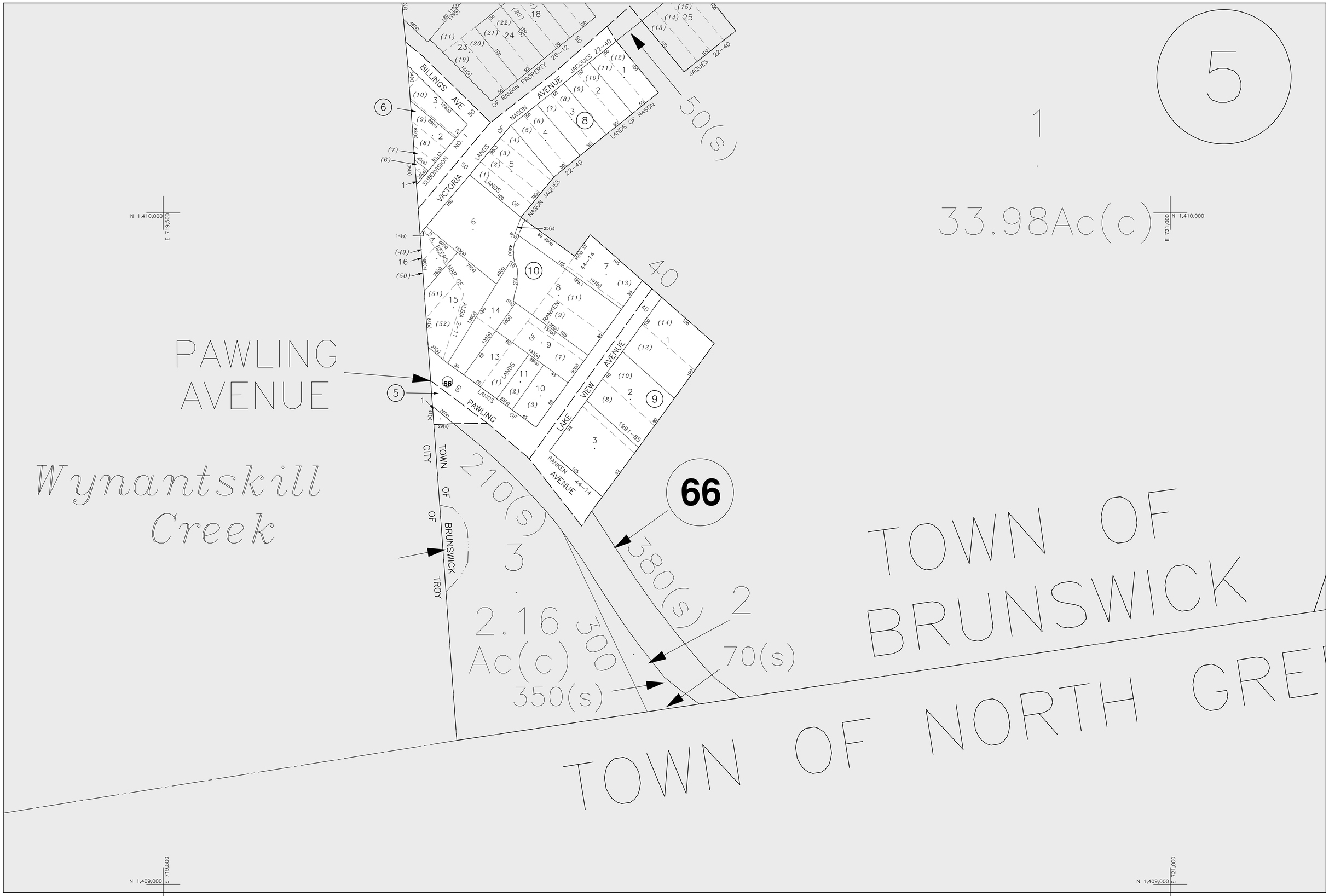

COPYRIGHT © 1976-2013 COUNTY OF RENSSELAER N.Y.

REAL PROPERTY MAP
THE USE OF THIS MAP IS FOR REAL
PROPERTY TAX ADMINISTRATION PURPOSES ONLY

PREPARED FOR	ORIGINALLY PREPARED BY	ORIGINALLY CONVERTED TO DIGITAL FORMAT BY
RENSSELAER COUNTY LEGISLATURE	COLE – LAYER – TRUMBLE CO. INC.	WEILER MAPPING, INC., A SEWALL DIVISION
TROY, NEW YORK	DAYTON, OHIO	HORSEHEADS, NEW YORK
		JANUARY, 2003

SPECIAL DISTRICTS

TYPE	SYMBOL	CODE	NAME
FIRE	— F —	FD005	MT. VIEW FIRE
LIGHT	— L —		
SCHOOL	— SCH —	384001	AVERILL PARK CENTRAL
SEWER	— S —	SD001	COUNTY SEWER DISTRICT NO. 1
		SD018	BRUNSWICK SEWER NO. 4
WATER	— W —	WD002	BRUNSWICK WATER SUPPLY
		WD006	BRUNSWICK WATER CONST. NO. 6

LEGEND

NAD83		PROPERTY LINE		AREA (FROM DEED)	1.50Ac	INTERSTATE HIGHWAY	90
NAD27		WATER		AREA (CALCULATED)	1.50Ac(c)	U.S. HIGHWAY	9
STATE OR COUNTY LINE		LAND HOOK		DIMENSION (FROM DEED)	16.5	NEW YORK STATE HIGHWAY	2
CITY,TOWN OR VILLAGE LINE		PATENT OR REALTY LOT LINE		DIMENSION (SCALED)	66(s)	COUNTY HIGHWAY	108
ROAD OR RAILROAD R/W		PATENT OR REALTY LOT NO.	36 OR (1)	COORDINATE-LOCATOR NO.	(E800,000-N8000,000)	BLOCK LIMIT LINE	
EASEMENT R/W LINE		SECTION-BLOCK-LOT-NO.	001.00- 1 -100				

DATE OF MAP: 08-26-76
DATE OF REVISION: 12-18-98

50 0 50
SCALE: 1"=50'

N

INDEX TO ADJOINING MAP SECTIONS	
112 76	112 00
112 84	112 00
112 00	112 00

TOWN OF BRUNSWICK

RENSSELAER COUNTY, NEW YORK

E 719,500-N 1,409,000 (MODULE COORDINATE LOCATOR NUMBER)

NAD 83 NY STATE PLANE COORDINATE SYSTEM, EAST ZONE, US FEET

112.84 (SECTION NUMBER)

COPYRIGHT © 1976–2013 COUNTY OF RENSSELAER N.Y.

REAL PROPERTY MAP
THE USE OF THIS MAP IS FOR REAL PROPERTY TAX ADMINISTRATION PURPOSES ONLY

PREPARED FOR
RENSSELAER COUNTY LEGISLATURE
TROY, NEW YORK

ORIGINALLY PREPARED BY
COLE – LAYER – TRUMBLE CO. INC.
DAYTON, OHIO

ORIGINALLY CONVERTED TO DIGITAL FORMAT BY
WEILER MAPPING, INC., A SEWALL DIVISION
HORSEHEADS, NEW YORK
JANUARY, 2003

SPECIAL DISTRICTS

TYPE	SYMBOL	CODE	NAME
FIRE	—F—	FD002 FD005	EAGLE MILLS FIRE MT. VIEW FIRE
LIGHT	—L—		
SCHOOL	—SCH—	382202 383204 384001	BRITTONKILL CENTRAL WYNANTSKILL UNION FREE AVERILL PARK CENTRAL
SEWER	—S—	SD001	COUNTY SEWER DISTRICT NO. 1
WATER	—W—	WD002 WD005	BRUNSWICK WATER SUPPLY BRUNSWICK WATER CONST. NO. 3

LEGEND

NAD83
NAD27
STATE OR COUNTY LINE
CITY,TOWN OR VILLAGE LINE
ROAD OR RAILROAD R/W
EASEMENT R/W LINE
PROPERTY LINE
WATER
LAND HOOK
PATENT OR REALTY LOT LINE
PATENT OR REALTY LOT NO. 36 OR (1)
SECTION–BLOCK–LOT–NO. 001.00– 1 –100

AREA	(FROM DEED)	1.50Ac
AREA	(CALCULATED)	1.50Ac(c)
DIMENSION	(FROM DEED)	16.5
DIMENSION	(SCALED)	66(s)
COORDINATE–LOCATOR	NO.(E800,000–N8000,000)	

INTERSTATE HIGHWAY 90
U.S. HIGHWAY 9
NEW YORK STATE HIGHWAY 2
COUNTY HIGHWAY 108
BLOCK LIMIT LINE

DATE OF MAP: 08–26–76
DATE OF REVISION: 02–29–16

400 0 400
SCALE: 1"=400'

N

INDEX TO ADJOINING MAP SECTIONS

	102 00	103 00
112 00	113 00	114 00

TOWN OF BRUNSWICK

RENSSELAER COUNTY, NEW YORK

E 721,000–N 1,409,000
MODULE COORDINATE LOCATOR NUMBER

NAD 83 NY STATE PLANE COORDINATE SYSTEM, EAST ZONE, US FEET

113.00
SECTION NUMBER

COPYRIGHT © 1976–2013 COUNTY OF RENSSELAER N.Y.

REAL PROPERTY MAP
THE USE OF THIS MAP IS FOR REAL PROPERTY TAX ADMINISTRATION PURPOSES ONLY

PREPARED FOR
RENSSELAER COUNTY LEGISLATURE
TROY, NEW YORK

ORIGINALLY PREPARED BY
COLE – LAYER – TRUMBLE CO. INC. WEBLER MAPPING, INC., A SEWALL DIVISION
DAYTON, OHIO

ORIGINALLY CONVERTED TO DIGITAL FORMAT BY
HORSEHEADS, NEW YORK
JANUARY, 2003

SPECIAL DISTRICTS

TYPE	SYMBOL	CODE	NAME
FIRE	— F —	FD002 FD005	EAGLE MILLS FIRE MT. VIEW FIRE
LIGHT	— L —		
SCHOOL	— SCH —	384001	AVERILL PARK CENTRAL
SEWER	— S —	SD001	COUNTY SEWER DISTRICT NO. 1
WATER	— W —	WD002 WD005	BRUNSWICK WATER SUPPLY BRUNSWICK WATER CONST. NO. 3

LEGEND

NAD83
NAD27
STATE OR COUNTY LINE
CITY,TOWN OR VILLAGE LINE
ROAD OR RAILROAD R/W
EASEMENT R/W LINE
PROPERTY LINE
WATER
LAND HOOK
PATENT OR REALTY LOT LINE
PATENT OR REALTY LOT NO.
SECTION–BLOCK–LOT–NO. 001.00– 1 –100

AREA (FROM DEED) 1.50Ac
AREA (CALCULATED) 1.50Ac(c)
DIMENSION (FROM DEED) 16.5
DIMENSION (SCALED) 66(s)
COORDINATE–LOCATOR NO.(E800,000–N8000,000)

INTERSTATE HIGHWAY
U.S. HIGHWAY
NEW YORK STATE HIGHWAY
COUNTY HIGHWAY
BLOCK LIMIT LINE

DATE OF MAP: 08–13–76
DATE OF REVISION: 05–19–16

SCALE: 1"=200'

INDEX TO ADJOINING MAP SECTIONS

101 00	102 00	103 00
112 00	113 01	113 00
112 00	113 03	113 00

TOWN OF BRUNSWICK

RENSSELAER COUNTY, NEW YORK

E 721,000–N 1,413,000 MIDDLE COORDINATE LOCATOR NUMBER

NAD 83 NY STATE PLANE COORDINATE SYSTEM, EAST ZONE, US FEET

113.01 SECTION NUMBER

COPYRIGHT © 1976-2013 COUNTY OF RENSSELAER N.Y.

REAL PROPERTY MAP
THE USE OF THIS MAP IS FOR REAL PROPERTY TAX ADMINISTRATION PURPOSES ONLY

PREPARED FOR	ORIGINALLY PREPARED BY	ORIGINALLY CONVERTED TO DIGITAL FORMAT BY
RENSSELAER COUNTY LEGISLATURE	COLE – LAYER – TRUMBLE CO. INC.	WEILER MAPPING, INC., A SEWALL DIVISION
TROY, NEW YORK	DAYTON, OHIO	HORSEHEADS, NEW YORK
		JANUARY, 2003

SPECIAL DISTRICTS

TYPE	SYMBOL	CODE	NAME
FIRE	— F —	FD002	EAGLE MILLS FIRE
LIGHT	— L —		
SCHOOL	— SCH —	383204 384001	WYANTSKILL UNION FREE AVERILL PARK CENTRAL
SEWER	— S —	SD001	COUNTY SEWER DISTRICT NO. 1
WATER	— W —	WD002 WD006	BRUNSWICK WATER SUPPLY BRUNSWICK WATER CONST. NO. 6

LEGEND

NAD83		PROPERTY LINE		AREA (FROM DEED)	1.50Ac	INTERSTATE HIGHWAY	90
NAD27		WATER		AREA (CALCULATED)	1.50Ac(c)	U.S. HIGHWAY	9
STATE OR COUNTY LINE		LAND HOOK	7	DIMENSION (FROM DEED)	16.5	NEW YORK STATE HIGHWAY	2
CITY,TOWN OR VILLAGE LINE		PATENT OR REALTY LOT LINE		DIMENSION (SCALED)	66(s)	COUNTY HIGHWAY	108
ROAD OR RAILROAD R/W		PATENT OR REALTY LOT NO.	36 OR (1)	COORDINATE-LOCATOR NO.(E800,000-N8000,000)		BLOCK LIMIT LINE	
EASEMENT R/W LINE		SECTION-BLOCK-LOT-NO.	001.00- 1 -100				

DATE OF MAP: 08-16-76
DATE OF REVISION: 04-14-16

200 0 200
SCALE: 1"=200'

N

INDEX TO ADJOINING MAP SECTIONS		
113 13	113 00	113 00
113 00	113 03	113 00
113 17	113 00	113 00

TOWN OF BRUNSWICK

RENSSELAER COUNTY, NEW YORK

E 721,000-N 1,409,000
MIDDLE COORDINATE LOCATOR NUMBER

NAD 83 NY STATE PLANE COORDINATE SYSTEM, EAST ZONE, US FEET

113.03
SECTION NUMBER

COPYRIGHT © 1976–2013 COUNTY OF RENSSELAER N.Y.

REAL PROPERTY MAP
THE USE OF THIS MAP IS FOR REAL
PROPERTY TAX ADMINISTRATION PURPOSES ONLY

PREPARED FOR	ORIGINALLY PREPARED BY	ORIGINALLY CONVERTED TO DIGITAL FORMAT BY
RENSSELAER COUNTY LEGISLATURE	COLE – LAYER – TRUMBLE CO. INC.	WEILER MAPPING, INC., A SEWALL DIVISION
TROY, NEW YORK	DAYTON, OHIO	HORSEHEADS, NEW YORK
		JANUARY, 2003

SPECIAL DISTRICTS

TYPE	SYMBOL	CODE	NAME
FIRE	—F—	FD002	EAGLE MILLS FIRE
LIGHT	—L—		
SCHOOL	—SCH—	384001	AVERILL PARK CENTRAL
SEWER	—S—	SD001	COUNTY SEWER DISTRICT NO. 1
WATER	—W—		

LEGEND

NAD83	PROPERTY LINE	AREA (FROM DEED) 1.50Ac	INTERSTATE HIGHWAY	DATE OF MAP: 08-06-97	
NAD27	WATER	AREA (CALCULATED) 1.50Ac(c)	U.S. HIGHWAY	DATE OF REVISION: 06-18-02	
STATE OR COUNTY LINE	LAND HOOK	DIMENSION (FROM DEED) 16.5	NEW YORK STATE HIGHWAY	200 0 200	
CITY,TOWN OR VILLAGE LINE	PATENT OR REALTY LOT LINE	DIMENSION (SCALED) 66(s)	COUNTY HIGHWAY	SCALE: 1"=200'	
ROAD OR RAILROAD R/W	PATENT OR REALTY LOT NO. 36 OR (1)	COORDINATE-LOCATOR NO.(E800,000-N8000,000)	BLOCK LIMIT LINE		
EASEMENT R/W LINE	SECTION-BLOCK-LOT-NO. 001.00- 1 -100				

N

INDEX TO ADJOINING MAP SECTIONS

113 03	113 00	113 00
113 03	113 04	113 00
113 03	113 00	113 00

TOWN OF BRUNSWICK

RENSSELAER COUNTY, NEW YORK

E 727,000–N 1,409,000 (MODULE COORDINATE LOCATOR NUMBER)

NAD 83 NY STATE PLANE COORDINATE SYSTEM, EAST ZONE, US FEET

113.04 (SECTION NUMBER)

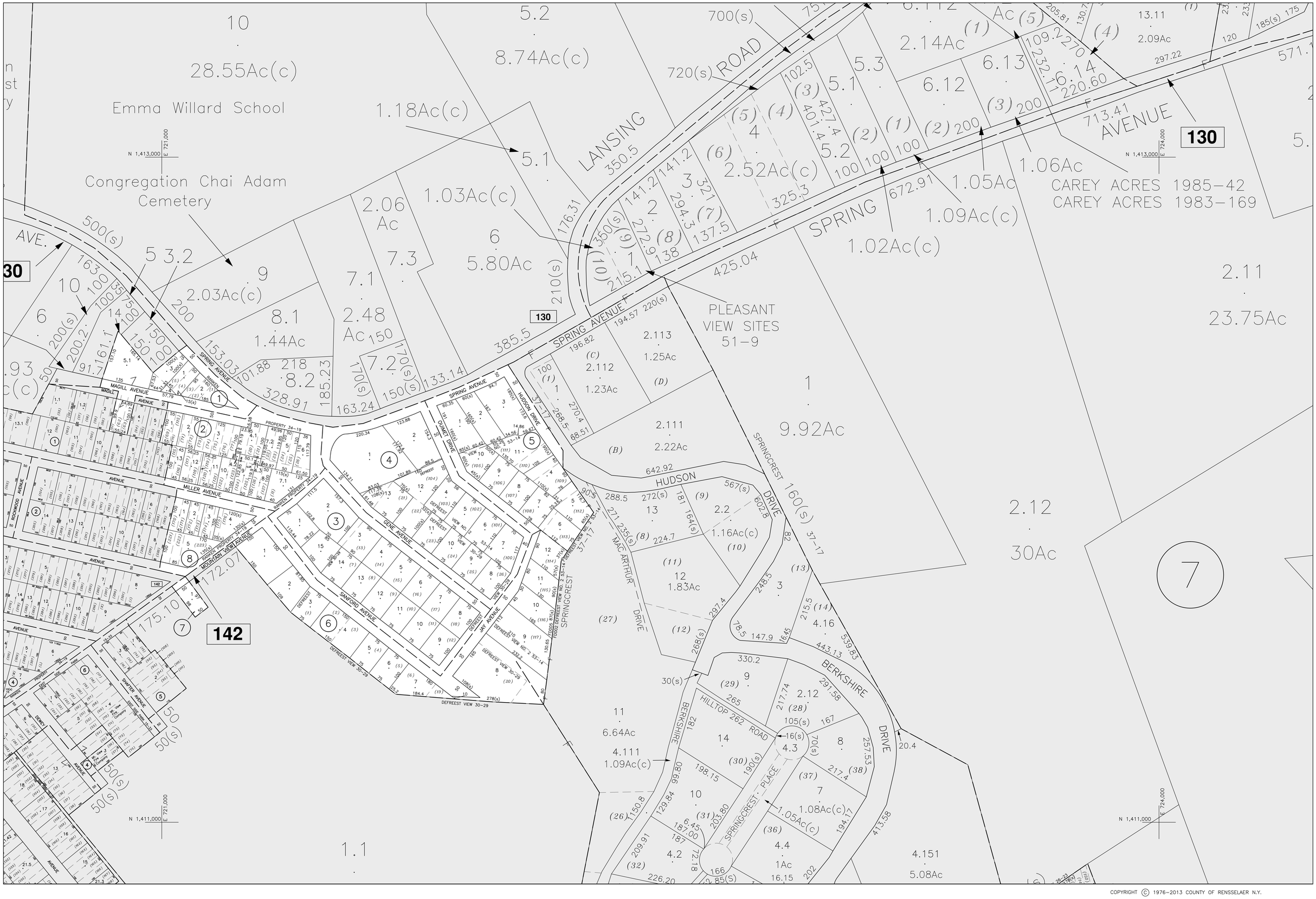

COPYRIGHT © 1976-2013 COUNTY OF RENSSELAER N.Y.

REAL PROPERTY MAP

THE USE OF THIS MAP IS FOR REAL PROPERTY TAX ADMINISTRATION PURPOSES ONLY

PREPARED FOR	ORIGINALLY PREPARED BY	ORIGINALLY CONVERTED TO DIGITAL FORMAT BY
RENSSELAER COUNTY LEGISLATURE	COLE – LAYER – TRUMBLE CO. INC.	WEBLER MAPPING, INC., A SEWALL DIVISION
TROY, NEW YORK	DAYTON, OHIO	HORSEHEADS, NEW YORK
		JANUARY, 2003

SPECIAL DISTRICTS

TYPE	SYMBOL	CODE	NAME
FIRE	—F—	FD005	MT. VIEW FIRE
LIGHT	—L—		
SCHOOL	—SCH—	384001	AVERILL PARK CENTRAL
SEWER	—S—	SD001 SD018	COUNTY SEWER DISTRICT NO. 1 BRUNSWICK SEWER NO. 1
WATER	—W—	WD002 WD006	BRUNSWICK WATER SUPPLY BRUNSWICK WATER CONST. NO. 6

LEGEND

NAD83		PROPERTY LINE		AREA (FROM DEED)	1.50Ac	INTERSTATE HIGHWAY	90
NAD27		WATER		AREA (CALCULATED)	1.50Ac(c)	U.S. HIGHWAY	9
STATE OR COUNTY LINE		LAND HOOK	7	DIMENSION (FROM DEED)	16.5	NEW YORK STATE HIGHWAY	2
CITY,TOWN OR VILLAGE LINE		PATENT OR REALTY LOT LINE		DIMENSION (SCALED)	66(s)	COUNTY HIGHWAY	108
ROAD OR RAILROAD R/W		PATENT OR REALTY LOT NO.	36 OR (1)	COORDINATE-LOCATOR NO.(E800,000-N8000,000)		BLOCK LIMIT LINE	
EASEMENT R/W LINE		SECTION-BLOCK-LOT-NO.	001.00- 1 -100				

DATE OF MAP: 08-12-76

DATE OF REVISION: 12-01-13

100 0 100

SCALE: 1"=100'

N

INDEX TO ADJOINING MAP SECTIONS		
112 12	113 00	113 00
112 68	113 13	113 03
113 00	113 00	113 03

TOWN OF BRUNSWICK

RENSSELAER COUNTY, NEW YORK

E 721,000-N 1,411,000 (MODULE COORDINATE LOCATOR NUMBER)

NAD 83 NY STATE PLANE COORDINATE SYSTEM, EAST ZONE, US FEET

113.13 (SECTION NUMBER)

COPYRIGHT © 1976–2013 COUNTY OF RENSSELAER N.Y.

REAL PROPERTY MAP
THE USE OF THIS MAP IS FOR REAL PROPERTY TAX ADMINISTRATION PURPOSES ONLY

PREPARED FOR
RENSSELAER COUNTY LEGISLATURE
TROY, NEW YORK

ORIGINALLY PREPARED BY
COLE – LAYER – TRUMBLE CO. INC.
DAYTON, OHIO

ORIGINALLY CONVERTED TO DIGITAL FORMAT BY
WEILER MAPPING, INC., A SEWALL DIVISION
HORSEHEADS, NEW YORK
JANUARY, 2003

SPECIAL DISTRICTS

TYPE	SYMBOL	CODE	NAME
FIRE	— F —	FD002 FD005	EAGLE MILLS FIRE MT. VIEW FIRE
LIGHT	— L —	LT006	WYANTSKILL LIGHT
SCHOOL	— SCH —	384001 383204	AVERILL PARK CENTRAL WYANTSKILL UNION FREE
SEWER	— S —	SD001	COUNTY SEWER DISTRICT NO. 1
WATER	— W —		

LEGEND

NAD83		PROPERTY LINE		AREA (FROM DEED)	1.50Ac	INTERSTATE HIGHWAY	90
NAD27		WATER		AREA (CALCULATED)	1.50Ac(c)	U.S. HIGHWAY	9
STATE OR COUNTY LINE		LAND HOOK	7	DIMENSION (FROM DEED)	16.5	NEW YORK STATE HIGHWAY	2
CITY,TOWN OR VILLAGE LINE		PATENT OR REALTY LOT LINE		DIMENSION (SCALED)	66(s)	COUNTY HIGHWAY	108
ROAD OR RAILROAD R/W		PATENT OR REALTY LOT NO.	36 OR (1)	COORDINATE-LOCATOR NO.(E800,000–N8000,000)		BLOCK LIMIT LINE	
EASEMENT R/W LINE		SECTION–BLOCK–LOT–NO.	001.00– 1 –100				

DATE OF MAP: 08-26-76
DATE OF REVISION: 03-01-13

100 0 100
SCALE: 1"=100'

N

INDEX TO ADJOINING MAP SECTIONS

113 00	113 03	113 03
112 00	113 17	113 00

TOWN OF BRUNSWICK

RENSSELAER COUNTY, NEW YORK

E 721,000–N 1,409,000
MODULE COORDINATE LOCATOR NUMBER

NAD 83 NY STATE PLANE COORDINATE SYSTEM, EAST ZONE, US FEET

113.17
SECTION NUMBER

COPYRIGHT © 1976–2013 COUNTY OF RENSSELAER N.Y.

REAL PROPERTY MAP

THE USE OF THIS MAP IS FOR REAL PROPERTY TAX ADMINISTRATION PURPOSES ONLY

PREPARED FOR	ORIGINALLY PREPARED BY	ORIGINALLY CONVERTED TO DIGITAL FORMAT BY
RENSSELAER COUNTY LEGISLATURE	COLE – LAYER – TRUMBLE CO. INC.	WEILER MAPPING, INC., A SEWALL DIVISION
TROY, NEW YORK	DAYTON, OHIO	HORSEHEADS, NEW YORK
		JANUARY, 2003

SPECIAL DISTRICTS

TYPE	SYMBOL	CODE	NAME
FIRE	— F —	FD002	EAGLE MILLS FIRE
LIGHT	— L —		
SCHOOL	— SCH —	384001 382202	AVERILL PARK CENTRAL BRITTONKILL CENTRAL
SEWER	— S —	SD001	COUNTY SEWER DISTRICT NO. 1
WATER	— W —		

LEGEND

NAD83		PROPERTY LINE		AREA (FROM DEED)	1.50Ac	INTERSTATE HIGHWAY	90
NAD27		WATER		AREA (CALCULATED)	1.50Ac(c)	U.S. HIGHWAY	9
STATE OR COUNTY LINE		LAND HOOK		DIMENSION (FROM DEED)	16.5	NEW YORK STATE HIGHWAY	2
CITY,TOWN OR VILLAGE LINE		PATENT OR REALTY LOT LINE		DIMENSION (SCALED)	66(s)	COUNTY HIGHWAY	108
ROAD OR RAILROAD R/W		PATENT OR REALTY LOT NO.	36 OR (1)	COORDINATE-LOCATOR NO.(E800,000–N8000,000)		BLOCK LIMIT LINE	
EASEMENT R/W LINE		SECTION–BLOCK–LOT–NO.	001.00– 1 –100				

DATE OF MAP: 08-24-76

DATE OF REVISION: 06-15-16

SCALE: 1"=400'

N

INDEX TO ADJOINING MAP SECTIONS		
102 00	103 00	104 00
113 00	114 00	115 00

TOWN OF BRUNSWICK

RENSSELAER COUNTY, NEW YORK

E 733,000–N 1,409,000 (MODULE COORDINATE LOCATOR NUMBER)

NAD 83 NY STATE PLANE COORDINATE SYSTEM, EAST ZONE, US FEET

114.00 (SECTION NUMBER)

COPYRIGHT © 1976–2013 COUNTY OF RENSSELAER N.Y.

REAL PROPERTY MAP

THE USE OF THIS MAP IS FOR REAL PROPERTY TAX ADMINISTRATION PURPOSES ONLY

PREPARED FOR
RENSSELAER COUNTY LEGISLATURE
TROY, NEW YORK

ORIGINALLY PREPARED BY
COLE – LAYER – TRUMBLE CO. INC.
DAYTON, OHIO

ORIGINALLY CONVERTED TO DIGITAL FORMAT BY
WEILER MAPPING, INC., A SEWALL DIVISION
HORSEHEADS, NEW YORK
JANUARY, 2003

SPECIAL DISTRICTS

TYPE	SYMBOL	CODE	NAME
FIRE	— F —	FD002	EAGLE MILLS FIRE
LIGHT	— L —		
SCHOOL	— SCH —	382202	BRITTONKILL CENTRAL
SEWER	— S —		
WATER	— W —		

LEGEND

NAD83
NAD27
STATE OR COUNTY LINE
CITY,TOWN OR VILLAGE LINE
ROAD OR RAILROAD R/W
EASEMENT R/W LINE
PROPERTY LINE
WATER
LAND HOOK
PATENT OR REALTY LOT LINE
PATENT OR REALTY LOT NO.
SECTION–BLOCK–LOT–NO. 001.00– 1 –100

AREA	(FROM DEED)	1.50Ac
AREA	(CALCULATED)	1.50Ac(c)
DIMENSION	(FROM DEED)	16.5
DIMENSION	(SCALED)	66(s)
COORDINATE–LOCATOR	NO.(E800,000–N8000,000)	

INTERSTATE HIGHWAY
U.S. HIGHWAY
NEW YORK STATE HIGHWAY
COUNTY HIGHWAY
BLOCK LIMIT LINE

DATE OF MAP: 08–23–76
DATE OF REVISION: 10–25–14

SCALE: 1"=400'

N

INDEX TO ADJOINING MAP SECTIONS

103 00	104 00	
114 00	115 00	

TOWN OF BRUNSWICK

RENSSELAER COUNTY, NEW YORK

E 745,000–N 1,409,000
MODULE COORDINATE LOCATOR NUMBER

NAD 83 NY STATE PLANE COORDINATE SYSTEM, EAST ZONE, US FEET

115.00
SECTION NUMBER