REAL PROPERTY MAP

COUNTY OF RENSSELAER

CITY OF TROY

STATE OF NEW YORK

APPROVED BY THE NEW YORK STATE BOARD

OF

EQUALIZATION AND ASSESSMENTS

1,392
CASE NUMBER

MARCH 20, 1978
DATE

ACCEPTED BY COUNTY OF RENSSELAER

COUNTY LEGISLATORS

CHAIRMAN, COUNTY LEGISLATORS

DATE

CLT
BALANCED
GOVERNMENTAL
SERVICES
TAX Mapping Division
COLE LAYER TRUMBLE COMPANY INC.
3535 Salem Avenue Dayton, Ohio 45406

PREPARED BY
WEILER MAPPING, INC.
DIGITAL MAP CONVERTED
FROM NAD 27 TO NAD 83
SEPTEMBER 2002

COPYRIGHT © 1976–2005 COUNTY OF RENSSELAER N.Y.

REAL PROPERTY MAP

THE USE OF THIS MAP IS FOR REAL PROPERTY TAX ADMINISTRATION PURPOSES ONLY

PREPARED FOR	ORIGINALLY PREPARED BY	CONVERTED TO DIGITAL FORMAT BY
RENSSELAER COUNTY LEGISLATURE	COLE – LAYER – TRUMBLE CO. INC.	WEILER MAPPING, INC.
TROY, NEW YORK	DAYTON, OHIO	HORSEHEADS, NEW YORK

MODULAR MAP BREAKDOWN

001

1"=400' (8,000 x 12,000)

01	02
03	04

1"=200' (4,000 x 6,000)

05	06	07	08
09	10	11	12
13	14	15	16
17	18	19	20

1"=100' (2,000 x 3,000)

21	22	23	24	25	26	27	28
29	30	31	32	33	34	35	36
37	38	39	40	41	42	43	44
45	46	47	48	49	50	51	52
53	54	55	56	57	58	59	60
61	62	63	64	65	66	67	68
69	70	71	72	73	74	75	76
77	78	79	80	81	82	83	84

1"=50' (1,000 x 1,500)

LEGEND

COUNTY LINE	SECTION NUMBER (1"=400')	001	INTERSTATE HIGHWAY	90
CITY,TOWN OR VILLAGE LINE	SECTION NUMBER (1"=200')	001–01	U.S. HIGHWAY	13
SECTION LINE	SECTION NUMBER (1"=100')	001–05	NEW YORK STATE HIGHWAY	2
WATER	SECTION NUMBER (1"=50')	001–21	COUNTY HIGHWAY	108
NAD27	MAJOR HIGHWAY		STREET AND TOWN ROAD	BY NAME
NAD83	ALL OTHER ROADS		RAILROAD	

DATE OF MAP: 02–08–77

DATE OF REVISION: 06–08–16

1000 0 1000

SCALE: 1"=1000'

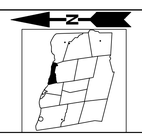

CITY OF TROY

RENSSELAER COUNTY, NEW YORK

NAD 83 NY STATE PLANE COORDINATE SYSTEM, EAST ZONE, US FEET **INDEX MAP**

COPYRIGHT © 1976-2005 COUNTY OF RENSSELAER, N.Y.

REAL PROPERTY MAP

THE USE OF THIS MAP IS FOR REAL PROPERTY TAX ADMINISTRATION PURPOSES ONLY

PREPARED FOR	ORIGINALLY PREPARED BY	CONVERTED TO DIGITAL FORMAT BY
RENSSELAER COUNTY LEGISLATURE	COLE – LAYER – TRUMBLE CO. INC.	WEILER MAPPING, INC.
TROY, NEW YORK	DAYTON, OHIO	HORSEHEADS, NEW YORK
		NOVEMBER, 2002

SPECIAL DISTRICTS

TYPE	SYMBOL	CODE	NAME
FIRE	F		
LIGHT	L		
SCHOOL	SCH	381701	LANSINGBURG CENTRAL
SEWER	S	SD 001	COUNTY SEWER DISTRICT NO. 1
WATER	W		

LEGEND

NAD83	PROPERTY LINE	AREA (FROM DEED)	1.50Ac	INTERSTATE HIGHWAY	90	DATE OF MAP:	1-13-77
NAD27	WATER	AREA (CALCULATED)	1.50Ac(c)	U.S. HIGHWAY	9	DATE OF REVISION:	02-01-16
STATE OR COUNTY LINE	LAND HOOK	DIMENSION (FROM DEED)	16.5	NEW YORK STATE HIGHWAY	2	400 0 400	
CITY,TOWN OR VILLAGE LINE	PATENT OR REALTY LOT LINE	DIMENSION (SCALED)	66(s)	COUNTY HIGHWAY	108	SCALE: 1"= 400'	
ROAD OR RAILROAD R/W	PATENT OR REALTY LOT NO. 36 OR (1)	COORDINATE-LOCATOR	NO.(E800,000-N8000,000)	BLOCK LIMIT LINE			
EASEMENT R/W LINE	SECTION-BLOCK-LOT-NO. 001.00- 1 -100						

N

INDEX TO ADJOINING MAP SECTIONS

	060 00	
	070 00	
	080 00	

CITY OF TROY

RENSSELAER COUNTY, NEW YORK

E 709,000-N 1,441,500 (MIDDLE COORDINATE LOCATOR NUMBER)

NAD 83 NY STATE PLANE COORDINATE SYSTEM, EAST ZONE, US FEET

070.00 (SECTION NUMBER)

COPYRIGHT © 1976-2005 COUNTY OF RENSSELAER, N.Y.

REAL PROPERTY MAP
THE USE OF THIS MAP IS FOR REAL
PROPERTY TAX ADMINISTRATION PURPOSES ONLY

PREPARED FOR	ORIGINALLY PREPARED BY	CONVERTED TO DIGITAL FORMAT BY
RENSSELAER COUNTY LEGISLATURE	COLE – LAYER – TRUMBLE CO. INC.	WEILER MAPPING, INC.
TROY, NEW YORK	DAYTON, OHIO	HORSEHEADS, NEW YORK
		NOVEMBER, 2002

SPECIAL DISTRICTS

TYPE	SYMBOL	CODE	NAME
FIRE	F		
LIGHT	L		
SCHOOL	SCH	381701	LANSINGBURG CENTRAL
SEWER	S	SD001	COUNTY SEWER DISTRICT NO. 1
WATER	W		

LEGEND

NAD83
NAD27
STATE OR COUNTY LINE
CITY,TOWN OR VILLAGE LINE
ROAD OR RAILROAD R/W
EASEMENT R/W LINE
PROPERTY LINE
WATER
LAND HOOK
PATENT OR REALTY LOT LINE
PATENT OR REALTY LOT NO.
SECTION–BLOCK–LOT–NO. 001.00– 1 –100
36 OR (1)

AREA	(FROM DEED)	1.50Ac
AREA	(CALCULATED)	1.50Ac(c)
DIMENSION	(FROM DEED)	16.5
DIMENSION	(SCALED)	66(s)
COORDINATE–LOCATOR	NO.(E800,000–N8000,000)	

INTERSTATE HIGHWAY 90
U.S. HIGHWAY 81
NEW YORK STATE HIGHWAY 2
COUNTY HIGHWAY 108
BLOCK LIMIT LINE

DATE OF MAP: 1–17–77
DATE OF REVISION: 10–23–08

50 0 50
SCALE: 1"= 50'

N

INDEX TO ADJOINING MAP SECTIONS		
	070 64	070 65
	070 72	070 73

CITY OF TROY

RENSSELAER COUNTY, NEW YORK

E 713,500–N 1,443,500
MODULE COORDINATE LOCATOR NUMBER

NAD 83 NY STATE PLANE COORDINATE SYSTEM, EAST ZONE, US FEET

070.64
SECTION NUMBER

COPYRIGHT © 1976-2005 COUNTY OF RENSSELAER, N.Y.

REAL PROPERTY MAP

THE USE OF THIS MAP IS FOR REAL PROPERTY TAX ADMINISTRATION PURPOSES ONLY

PREPARED FOR	ORIGINALLY PREPARED BY	CONVERTED TO DIGITAL FORMAT BY
RENSSELAER COUNTY LEGISLATURE	COLE – LAYER – TRUMBLE CO. INC.	WEILER MAPPING, INC.
TROY, NEW YORK	DAYTON, OHIO	HORSEHEADS, NEW YORK
		NOVEMBER, 2002

SPECIAL DISTRICTS

TYPE	SYMBOL	CODE	NAME
FIRE	F		
LIGHT	L		
SCHOOL	SCH	381701	LANSINGBURG CENTRAL
SEWER	S	SD 001	COUNTY SEWER DISTRICT NO. 1
WATER	W		

LEGEND

NAD83	PROPERTY LINE	AREA (FROM DEED) 1.50Ac	INTERSTATE HIGHWAY	90	
NAD27	WATER	AREA (CALCULATED) 1.50Ac(c)	U.S. HIGHWAY	81	
STATE OR COUNTY LINE	LAND HOOK	DIMENSION (FROM DEED) 16.5	NEW YORK STATE HIGHWAY	2	
CITY,TOWN OR VILLAGE LINE	PATENT OR REALTY LOT LINE	DIMENSION (SCALED) 66(s)	COUNTY HIGHWAY	108	
ROAD OR RAILROAD R/W	PATENT OR REALTY LOT NO. 36 OR (1)	COORDINATE-LOCATOR NO.(E800,000-N8000,000)	BLOCK LIMIT LINE		
EASEMENT R/W LINE	SECTION-BLOCK-LOT-NO. 001.00- 1 -100				

DATE OF MAP: 1-12-77

DATE OF REVISION: 05-01-15

50 0 50

SCALE: 1"= 50'

N

INDEX TO ADJOINING MAP SECTIONS

070 64	070 65	070 66
070 72	070 73	070 74

CITY OF TROY

RENSSELAER COUNTY, NEW YORK

E 715,000-N 1,443,500 (MODULE COORDINATE LOCATOR NUMBER)

NAD 83 NY STATE PLANE COORDINATE SYSTEM, EAST ZONE, US FEET

070.65 (SECTION NUMBER)

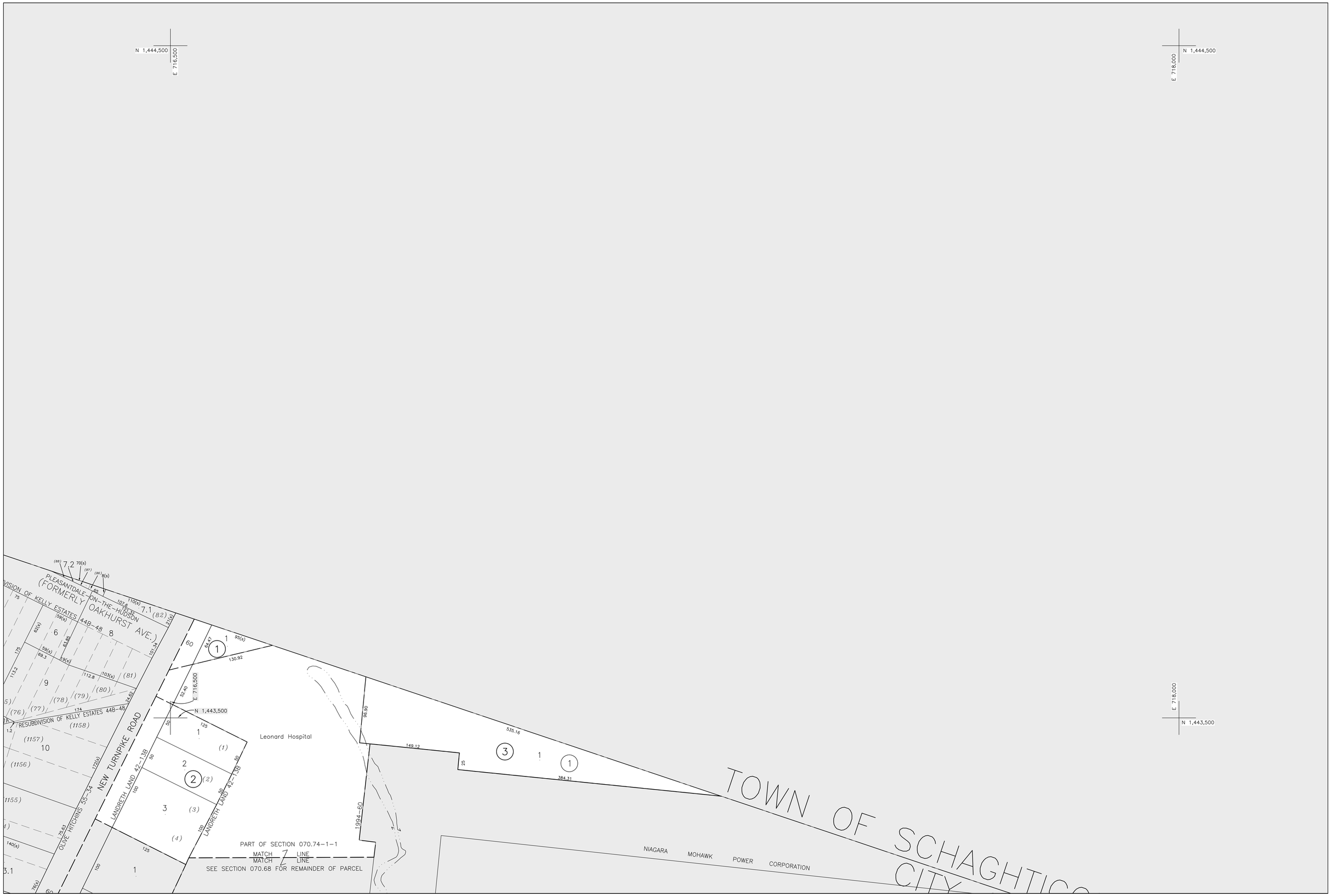

COPYRIGHT © 1976–2005 COUNTY OF RENSSELAER, N.Y.

REAL PROPERTY MAP

THE USE OF THIS MAP IS FOR REAL PROPERTY TAX ADMINISTRATION PURPOSES ONLY

PREPARED FOR	ORIGINALLY PREPARED BY	CONVERTED TO DIGITAL FORMAT BY
RENSSELAER COUNTY LEGISLATURE	COLE – LAYER – TRUMBLE CO. INC.	WEILER MAPPING, INC.
TROY, NEW YORK	DAYTON, OHIO	HORSEHEADS, NEW YORK
		NOVEMBER, 2002

SPECIAL DISTRICTS

TYPE	SYMBOL	CODE	NAME
FIRE	F		
LIGHT	L		
SCHOOL	SCH	381701	LANSINGBURG CENTRAL
SEWER	S	SD001	COUNTY SEWER DISTRICT NO. 1
WATER	W		

LEGEND

NAD83
NAD27
STATE OR COUNTY LINE
CITY,TOWN OR VILLAGE LINE
ROAD OR RAILROAD R/W
EASEMENT R/W LINE
PROPERTY LINE
WATER
LAND HOOK
PATENT OR REALTY LOT LINE
PATENT OR REALTY LOT NO. 36 OR (1)
SECTION–BLOCK–LOT–NO. 001.00– 1 –100

AREA	(FROM DEED)	1.50Ac
AREA	(CALCULATED)	1.50Ac(c)
DIMENSION	(FROM DEED)	16.5
DIMENSION	(SCALED)	66(s)
COORDINATE–LOCATOR	NO.(E800,000–N8000,000)	

INTERSTATE HIGHWAY 90
U.S. HIGHWAY 9
NEW YORK STATE HIGHWAY 2
COUNTY HIGHWAY 108
BLOCK LIMIT LINE

DATE OF MAP: 1–10–77
DATE OF REVISION: 2–12–07

50 0 50
SCALE: 1"= 50'

N

INDEX TO ADJOINING MAP SECTIONS

070 65	070 66	
070 73	070 74	070 00

CITY OF TROY

RENSSELAER COUNTY, NEW YORK

E 716,500–N 1,443,500
MODULE COORDINATE LOCATOR NUMBER

NAD 83 NY STATE PLANE COORDINATE SYSTEM, EAST ZONE, US FEET

070.66
SECTION NUMBER

COPYRIGHT © 1976-2005 COUNTY OF RENSSELAER, N.Y.

REAL PROPERTY MAP

THE USE OF THIS MAP IS FOR REAL PROPERTY TAX ADMINISTRATION PURPOSES ONLY

PREPARED FOR	ORIGINALLY PREPARED BY	CONVERTED TO DIGITAL FORMAT BY
RENSSELAER COUNTY LEGISLATURE	COLE – LAYER – TRUMBLE CO. INC.	WEILER MAPPING, INC.
TROY, NEW YORK	DAYTON, OHIO	HORSEHEADS, NEW YORK
		NOVEMBER, 2002

SPECIAL DISTRICTS

TYPE	SYMBOL	CODE	NAME
FIRE	F		
LIGHT	L		
SCHOOL	SCH	381701	LANSINGBURG CENTRAL
SEWER	S	SD 001	COUNTY SEWER DISTRICT NO. 1
WATER	W		

LEGEND

NAD83	PROPERTY LINE	AREA	(FROM DEED)	1.50Ac	INTERSTATE HIGHWAY	90	DATE OF MAP: 1-3-77
NAD27	WATER	AREA	(CALCULATED)	1.50Ac(c)	U.S. HIGHWAY	81	DATE OF REVISION: 12-20-13
STATE OR COUNTY LINE	LAND HOOK	DIMENSION	(FROM DEED)	16.5	NEW YORK STATE HIGHWAY	2	
CITY,TOWN OR VILLAGE LINE	PATENT OR REALTY LOT LINE	DIMENSION	(SCALED)	66(s)	COUNTY HIGHWAY	108	
ROAD OR RAILROAD R/W	PATENT OR REALTY LOT NO. 36 OR (1)	COORDINATE-LOCATOR	NO.(E800,000-N8000,000)		BLOCK LIMIT LINE		
EASEMENT R/W LINE	SECTION-BLOCK-LOT-NO. 001.00- 1 -100						

SCALE: 1"= 50'

N

INDEX TO ADJOINING MAP SECTIONS

070 64	070 65
070 72	070 73
070 80	070 81

CITY OF TROY

RENSSELAER COUNTY, NEW YORK

E 713,500-N 1,442,500 (MIDDLE COORDINATE LOCATOR NUMBER)

NAD 83 NY STATE PLANE COORDINATE SYSTEM, EAST ZONE, US FEET

070.72 (SECTION NUMBER)

COPYRIGHT © 1976–2005 COUNTY OF RENSSELAER, N.Y.

REAL PROPERTY MAP

THE USE OF THIS MAP IS FOR REAL PROPERTY TAX ADMINISTRATION PURPOSES ONLY

PREPARED FOR	ORIGINALLY PREPARED BY	CONVERTED TO DIGITAL FORMAT BY
RENSSELAER COUNTY LEGISLATURE	COLE – LAYER – TRUMBLE CO. INC.	WEILER MAPPING, INC.
TROY, NEW YORK	DAYTON, OHIO	HORSEHEADS, NEW YORK
		NOVEMBER, 2002

SPECIAL DISTRICTS

TYPE	SYMBOL	CODE	NAME
FIRE	F		
LIGHT	L		
SCHOOL	SCH	381701	LANSINGBURG CENTRAL
SEWER	S	SD001	COUNTY SEWER DISTRICT NO. 1
WATER	W		

LEGEND

NAD83
NAD27
STATE OR COUNTY LINE
CITY,TOWN OR VILLAGE LINE
ROAD OR RAILROAD R/W
EASEMENT R/W LINE
PROPERTY LINE
WATER
LAND HOOK
PATENT OR REALTY LOT LINE
PATENT OR REALTY LOT NO. (36) OR (1)
SECTION–BLOCK–LOT–NO. 001.00– 1 –100

AREA	(FROM DEED)	1.50Ac
AREA	(CALCULATED)	1.50Ac(c)
DIMENSION	(FROM DEED)	16.5
DIMENSION	(SCALED)	66(s)
COORDINATE–LOCATOR	NO.(E800,000–N8000,000)	

INTERSTATE HIGHWAY (90)
U.S. HIGHWAY (9)
NEW YORK STATE HIGHWAY (2)
COUNTY HIGHWAY 108
BLOCK LIMIT LINE

DATE OF MAP: 1–10–77
DATE OF REVISION: 12–20–13

50 0 50
SCALE: 1"= 50'

N

INDEX TO ADJOINING MAP SECTIONS

070 64	070 65	070 66
070 72	070 73	070 74
070 80	070 81	070 82

CITY OF TROY

RENSSELAER COUNTY, NEW YORK

E 715,000–N 1,442,500
MIDDLE COORDINATE LOCATOR NUMBER

NAD 83 NY STATE PLANE COORDINATE SYSTEM, EAST ZONE, US FEET

070.73
SECTION NUMBER

COPYRIGHT © 1976-2005 COUNTY OF RENSSELAER, N.Y.

REAL PROPERTY MAP
THE USE OF THIS MAP IS FOR REAL PROPERTY TAX ADMINISTRATION PURPOSES ONLY

PREPARED FOR
RENSSELAER COUNTY LEGISLATURE
TROY, NEW YORK

ORIGINALLY PREPARED BY
COLE – LAYER – TRUMBLE CO. INC.
DAYTON, OHIO

CONVERTED TO DIGITAL FORMAT BY
WEILER MAPPING, INC.
HORSEHEADS, NEW YORK
NOVEMBER, 2002

SPECIAL DISTRICTS

TYPE	SYMBOL	CODE	NAME
FIRE	F		
LIGHT	L		
SCHOOL	SCH	381701	LANSINGBURG CENTRAL
SEWER	S	SD001	COUNTY SEWER DISTRICT NO. 1
WATER	W		

LEGEND

NAD83
NAD27
STATE OR COUNTY LINE
CITY,TOWN OR VILLAGE LINE
ROAD OR RAILROAD R/W
EASEMENT R/W LINE
PROPERTY LINE
WATER
LAND HOOK
PATENT OR REALTY LOT LINE
PATENT OR REALTY LOT NO. (36) OR (1)
SECTION-BLOCK-LOT-NO. 001.00- 1 -100

AREA (FROM DEED) 1.50Ac
AREA (CALCULATED) 1.50Ac(c)
DIMENSION (FROM DEED) 16.5
DIMENSION (SCALED) 66(s)
COORDINATE-LOCATOR NO.(E800,000-N8000,000)

INTERSTATE HIGHWAY (90)
U.S. HIGHWAY (9)
NEW YORK STATE HIGHWAY (2)
COUNTY HIGHWAY 108
BLOCK LIMIT LINE

DATE OF MAP: 1-13-77
DATE OF REVISION: 02-25-13
50 0 50
SCALE: 1"= 50'

N

INDEX TO ADJOINING MAP SECTIONS

070 65	070 66	
070 73	070 74	070 00
070 81	070 82	070 00

CITY OF TROY

RENSSELAER COUNTY, NEW YORK

E 716,500-N 1,442,500
MODULE COORDINATE LOCATOR NUMBER

NAD 83 NY STATE PLANE COORDINATE SYSTEM, EAST ZONE, US FEET

070.74
SECTION NUMBER

COPYRIGHT © 1976-2005 COUNTY OF RENSSELAER, N.Y.

REAL PROPERTY MAP
THE USE OF THIS MAP IS FOR REAL PROPERTY TAX ADMINISTRATION PURPOSES ONLY

PREPARED FOR	ORIGINALLY PREPARED BY	CONVERTED TO DIGITAL FORMAT BY
RENSSELAER COUNTY LEGISLATURE	COLE – LAYER – TRUMBLE CO. INC.	WEILER MAPPING, INC.
TROY, NEW YORK	DAYTON, OHIO	HORSEHEADS, NEW YORK
		NOVEMBER, 2002

SPECIAL DISTRICTS

TYPE	SYMBOL	CODE	NAME
FIRE	F		
LIGHT	L		
SCHOOL	SCH	381701	LANSINGBURG CENTRAL
SEWER	S	SD001	COUNTY SEWER DISTRICT NO. 1
WATER	W		

LEGEND

NAD83
NAD27
STATE OR COUNTY LINE
CITY,TOWN OR VILLAGE LINE
ROAD OR RAILROAD R/W
EASEMENT R/W LINE
PROPERTY LINE
WATER
LAND HOOK
PATENT OR REALTY LOT LINE
PATENT OR REALTY LOT NO. 36 OR (1)
SECTION-BLOCK-LOT-NO. 001.00- 1 -100

AREA	(FROM DEED)	1.50Ac
AREA	(CALCULATED)	1.50Ac(c)
DIMENSION	(FROM DEED)	16.5
DIMENSION	(SCALED)	66(s)
COORDINATE-LOCATOR	NO.(E800,000-N8000,000)	

INTERSTATE HIGHWAY 90
U.S. HIGHWAY 9
NEW YORK STATE HIGHWAY 2
COUNTY HIGHWAY 108
BLOCK LIMIT LINE

DATE OF MAP: 1-3-77
DATE OF REVISION: 10-20-15

SCALE: 1"= 50'

N

INDEX TO ADJOINING MAP SECTIONS

	070 72	070 73
	070 80	070 81
	080 24	080 25

CITY OF TROY

RENSSELAER COUNTY, NEW YORK

E 713,500-N 1,441,500
MIDDLE COORDINATE LOCATOR NUMBER

NAD 83 NY STATE PLANE COORDINATE SYSTEM, EAST ZONE, US FEET

070.80
SECTION NUMBER

COPYRIGHT © 1976-2005 COUNTY OF RENSSELAER, N.Y.

REAL PROPERTY MAP
THE USE OF THIS MAP IS FOR REAL PROPERTY TAX ADMINISTRATION PURPOSES ONLY

PREPARED FOR	ORIGINALLY PREPARED BY	CONVERTED TO DIGITAL FORMAT BY
RENSSELAER COUNTY LEGISLATURE	COLE – LAYER – TRUMBLE CO. INC.	WEILER MAPPING, INC.
TROY, NEW YORK	DAYTON, OHIO	HORSEHEADS, NEW YORK
		NOVEMBER, 2002

SPECIAL DISTRICTS

TYPE	SYMBOL	CODE	NAME
FIRE	F		
LIGHT	L		
SCHOOL	SCH		
SEWER	S		
WATER	W		

LEGEND

NAD83	PROPERTY LINE	AREA (FROM DEED) 1.50Ac	INTERSTATE HIGHWAY 90
NAD27	WATER	AREA (CALCULATED) 1.50Ac(c)	U.S. HIGHWAY 9
STATE OR COUNTY LINE	LAND HOOK	DIMENSION (FROM DEED) 16.5	NEW YORK STATE HIGHWAY 2
CITY,TOWN OR VILLAGE LINE	PATENT OR REALTY LOT LINE	DIMENSION (SCALED) 66(s)	COUNTY HIGHWAY 108
ROAD OR RAILROAD R/W	PATENT OR REALTY LOT NO. 36 OR (1)	COORDINATE-LOCATOR NO.(E800,000-N8000,000)	BLOCK LIMIT LINE
EASEMENT R/W LINE	SECTION-BLOCK-LOT-NO. 001.00- 1 -100		

DATE OF MAP: 1-7-77
DATE OF REVISION: 06-19-13
SCALE: 1"= 50'

N

INDEX TO ADJOINING MAP SECTIONS		
070 73	070 74	070 00
070 81	070 82	070 00
080 25	080 26	080 27

CITY OF TROY

RENSSELAER COUNTY, NEW YORK

E 716,500-N 1,441,500 (MODULE COORDINATE LOCATOR NUMBER)
NAD 83 NY STATE PLANE COORDINATE SYSTEM, EAST ZONE, US FEET

070.82 (SECTION NUMBER)

COPYRIGHT © 1976-2005 COUNTY OF RENSSELAER, N.Y.

REAL PROPERTY MAP
THE USE OF THIS MAP IS FOR REAL PROPERTY TAX ADMINISTRATION PURPOSES ONLY

PREPARED FOR
RENSSELAER COUNTY LEGISLATURE
TROY, NEW YORK

ORIGINALLY PREPARED BY
COLE – LAYER – TRUMBLE CO. INC.
DAYTON, OHIO

CONVERTED TO DIGITAL FORMAT BY
WEILER MAPPING, INC.
HORSEHEADS, NEW YORK
NOVEMBER, 2002

SPECIAL DISTRICTS

TYPE	SYMBOL	CODE	NAME
FIRE	F		
LIGHT	L		
SCHOOL	SCH	381701	LANSINGBURG CENTRAL
SEWER	S	SD001	COUNTY SEWER DISTRICT NO. 1
WATER	W		

LEGEND

NAD83
NAD27
STATE OR COUNTY LINE
CITY,TOWN OR VILLAGE LINE
ROAD OR RAILROAD R/W
EASEMENT R/W LINE
PROPERTY LINE
WATER
LAND HOOK
PATENT OR REALTY LOT LINE
PATENT OR REALTY LOT NO. 36 (1) OR
SECTION–BLOCK–LOT–NO. 001.00– 1 –100

AREA (FROM DEED) 1.50Ac
AREA (CALCULATED) 1.50Ac(c)
DIMENSION (FROM DEED) 16.5
DIMENSION (SCALED) 66(s)
COORDINATE–LOCATOR NO.(E800,000–N8000,000)

INTERSTATE HIGHWAY 90
U.S. HIGHWAY 9
NEW YORK STATE HIGHWAY 2
COUNTY HIGHWAY 108
BLOCK LIMIT LINE

DATE OF MAP: 1-7-77
DATE OF REVISION: 1-24-12

50 0 50
SCALE: 1"= 50'

N

INDEX TO ADJOINING MAP SECTIONS

070 72	070 73	070 74
070 80	070 81	070 82
080 24	080 25	080 26

CITY OF TROY

RENSSELAER COUNTY, NEW YORK

E 715,000–N 1,441,500
MODULE COORDINATE LOCATOR NUMBER

NAD 83 NY STATE PLANE COORDINATE SYSTEM, EAST ZONE, US FEET

070.81
SECTION NUMBER

COPYRIGHT © 1976-2005 COUNTY OF RENSSELAER, N.Y.

REAL PROPERTY MAP

THE USE OF THIS MAP IS FOR REAL PROPERTY TAX ADMINISTRATION PURPOSES ONLY

PREPARED FOR	ORIGINALLY PREPARED BY	CONVERTED TO DIGITAL FORMAT BY
RENSSELAER COUNTY LEGISLATURE TROY, NEW YORK	COLE – LAYER – TRUMBLE CO. INC. DAYTON, OHIO	WEILER MAPPING, INC. HORSEHEADS, NEW YORK NOVEMBER, 2002

SPECIAL DISTRICTS

TYPE	SYMBOL	CODE	NAME
FIRE	F		
LIGHT	L		
SCHOOL	SCH	381701	LANSINGBURG CENTRAL
SEWER	S	SD001	COUNTY SEWER DISTRICT NO. 1
WATER	W		

LEGEND

NAD83	PROPERTY LINE	AREA (FROM DEED) 1.50Ac	INTERSTATE HIGHWAY 90
NAD27	WATER	AREA (CALCULATED) 1.50Ac(c)	U.S. HIGHWAY 9
STATE OR COUNTY LINE	LAND HOOK	DIMENSION (FROM DEED) 16.5	NEW YORK STATE HIGHWAY 2
CITY,TOWN OR VILLAGE LINE	PATENT OR REALTY LOT LINE	DIMENSION (SCALED) 66(s)	COUNTY HIGHWAY 108
ROAD OR RAILROAD R/W	PATENT OR REALTY LOT NO. 36 OR (1)	COORDINATE-LOCATOR NO.(E800,000-N8000,000)	BLOCK LIMIT LINE
EASEMENT R/W LINE	SECTION-BLOCK-LOT-NO. 001.00- 1 -100		

DATE OF MAP: 1-12-77
DATE OF REVISION: 07-14-16

400 0 400
SCALE: 1"= 400'

N

INDEX TO ADJOINING MAP SECTIONS		
	070 00	
	080 00	
	090 00	

CITY OF TROY

RENSSELAER COUNTY, NEW YORK

E 709,000-N 1,443,500
MODULE COORDINATE LOCATOR NUMBER

NAD 83 NY STATE PLANE COORDINATE SYSTEM, EAST ZONE, US FEET

080.00
SECTION NUMBER

COPYRIGHT © 1976-2005 COUNTY OF RENSSELAER, N.Y.

REAL PROPERTY MAP

THE USE OF THIS MAP IS FOR REAL PROPERTY TAX ADMINISTRATION PURPOSES ONLY

PREPARED FOR	ORIGINALLY PREPARED BY	CONVERTED TO DIGITAL FORMAT BY
RENSSELAER COUNTY LEGISLATURE	COLE - LAYER - TRUMBLE CO. INC.	WEILER MAPPING, INC.
TROY, NEW YORK	DAYTON, OHIO	HORSEHEADS, NEW YORK
		NOVEMBER, 2002

SPECIAL DISTRICTS

TYPE	SYMBOL	CODE	NAME
FIRE	F		
LIGHT	L		
SCHOOL	SCH	381701	LANSINGBURG CENTRAL
SEWER	S	SD001	COUNTY SEWER DISTRICT NO. 1
WATER	W		

LEGEND

NAD83		PROPERTY LINE		AREA (FROM DEED)	1.50Ac	INTERSTATE HIGHWAY	90
NAD27		WATER		AREA (CALCULATED)	1.50Ac(c)	U.S. HIGHWAY	9J
STATE OR COUNTY LINE		LAND HOOK	7	DIMENSION (FROM DEED)	16.5	NEW YORK STATE HIGHWAY	2
CITY,TOWN OR VILLAGE LINE		PATENT OR REALTY LOT LINE		DIMENSION (SCALED)	66(s)	COUNTY HIGHWAY	108
ROAD OR RAILROAD R/W		PATENT OR REALTY LOT NO.	36 OR (1)	COORDINATE-LOCATOR NO.	(E800,000-N8000,000)	BLOCK LIMIT LINE	
EASEMENT R/W LINE		SECTION-BLOCK-LOT-NO.	001.00- 1 -100				

DATE OF MAP: 12-22-76

DATE OF REVISION: 6-27-13

SCALE: 1"= 50'

N

INDEX TO ADJOINING MAP SECTIONS

	070 80	070 81
	080 24	080 25
080 31	080 32	080 33

CITY OF TROY

RENSSELAER COUNTY, NEW YORK

E 713,500-N 1,440,500 (MODULE COORDINATE LOCATOR NUMBER)

NAD 83 NY STATE PLANE COORDINATE SYSTEM, EAST ZONE, US FEET

080.24 (SECTION NUMBER)

COPYRIGHT © 1976-2005 COUNTY OF RENSSELAER, N.Y.

REAL PROPERTY MAP

THE USE OF THIS MAP IS FOR REAL PROPERTY TAX ADMINISTRATION PURPOSES ONLY

PREPARED FOR	ORIGINALLY PREPARED BY	CONVERTED TO DIGITAL FORMAT BY
RENSSELAER COUNTY LEGISLATURE	COLE – LAYER – TRUMBLE CO. INC.	WEILER MAPPING, INC.
TROY, NEW YORK	DAYTON, OHIO	HORSEHEADS, NEW YORK
		NOVEMBER, 2002

SPECIAL DISTRICTS

TYPE	SYMBOL	CODE	NAME
FIRE	F		
LIGHT	L		
SCHOOL	SCH	381701	LANSINGBURG CENTRAL
SEWER	S	SD001	COUNTY SEWER DISTRICT NO. 1
WATER	W		

LEGEND

NAD83
NAD27
STATE OR COUNTY LINE
CITY,TOWN OR VILLAGE LINE
ROAD OR RAILROAD R/W
EASEMENT R/W LINE
PROPERTY LINE
WATER
LAND HOOK
PATENT OR REALTY LOT LINE
PATENT OR REALTY LOT NO. (36) OR (1)
SECTION-BLOCK-LOT-NO. 001.00- 1 -100

AREA	(FROM DEED)	1.50Ac
AREA	(CALCULATED)	1.50Ac(c)
DIMENSION	(FROM DEED)	16.5
DIMENSION	(SCALED)	66(s)
COORDINATE-LOCATOR	NO.(E800,000-N8000,000)	

INTERSTATE HIGHWAY (90)
U.S. HIGHWAY (9)
NEW YORK STATE HIGHWAY (2)
COUNTY HIGHWAY 108
BLOCK LIMIT LINE

DATE OF MAP: 12-28-76
DATE OF REVISION: 11-18-15

50 0 50
SCALE: 1"= 50'

N

INDEX TO ADJOINING MAP SECTIONS

070 80	070 81	070 82
080 24	080 25	080 26
080 32	080 33	080 00

CITY OF TROY

RENSSELAER COUNTY, NEW YORK

E 715,000-N 1,440,500 (MODULE COORDINATE LOCATOR NUMBER)

NAD 83 NY STATE PLANE COORDINATE SYSTEM, EAST ZONE, US FEET

080.25 (SECTION NUMBER)

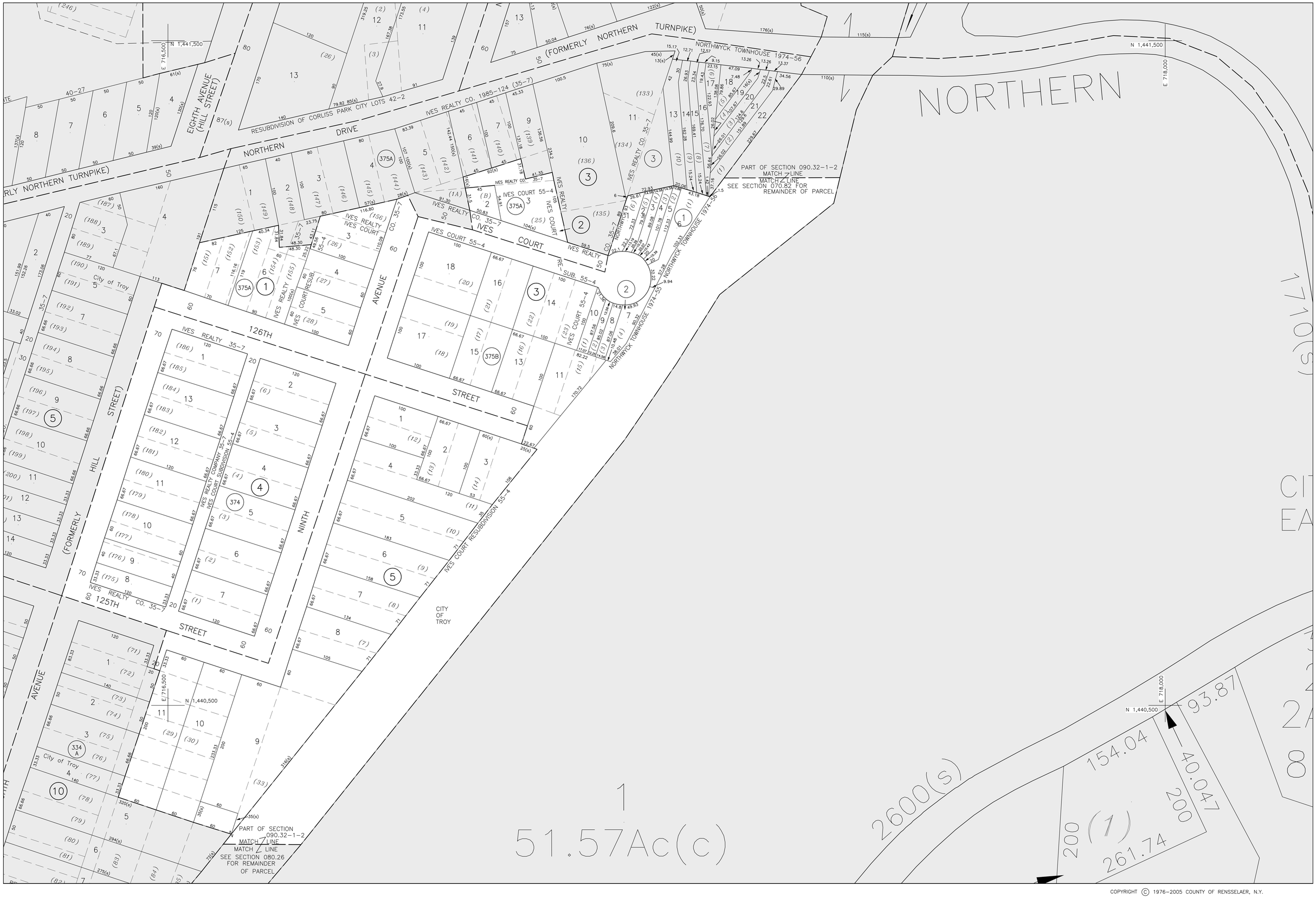

COPYRIGHT © 1976–2005 COUNTY OF RENSSELAER, N.Y.

REAL PROPERTY MAP

THE USE OF THIS MAP IS FOR REAL PROPERTY TAX ADMINISTRATION PURPOSES ONLY

PREPARED FOR	ORIGINALLY PREPARED BY	CONVERTED TO DIGITAL FORMAT BY
RENSSELAER COUNTY LEGISLATURE	COLE – LAYER – TRUMBLE CO. INC.	WEILER MAPPING, INC.
TROY, NEW YORK	DAYTON, OHIO	HORSEHEADS, NEW YORK
		NOVEMBER, 2002

SPECIAL DISTRICTS

TYPE	SYMBOL	CODE	NAME
FIRE	F		
LIGHT	L		
SCHOOL	SCH	381701	LANSINGBURG CENTRAL
SEWER	S	SD001	COUNTY SEWER DISTRICT NO. 1
WATER	W		

LEGEND

NAD83		PROPERTY LINE		AREA (FROM DEED)	1.50Ac	INTERSTATE HIGHWAY	90
NAD27		WATER		AREA (CALCULATED)	1.50Ac(c)	U.S. HIGHWAY	9
STATE OR COUNTY LINE		LAND HOOK	7	DIMENSION (FROM DEED)	16.5	NEW YORK STATE HIGHWAY	2
CITY,TOWN OR VILLAGE LINE		PATENT OR REALTY LOT LINE		DIMENSION (SCALED)	66(s)	COUNTY HIGHWAY	108
ROAD OR RAILROAD R/W		PATENT OR REALTY LOT NO.	36 OR (1)	COORDINATE-LOCATOR NO.(E800,000–N8000,000)		BLOCK LIMIT LINE	
EASEMENT R/W LINE		SECTION–BLOCK–LOT–NO.	001.00– 1 –100				

DATE OF MAP: 12-28-76

DATE OF REVISION: 10-30-12

SCALE: 1"= 50'

N

INDEX TO ADJOINING MAP SECTIONS

070 81	070 82	070 00
080 25	080 26	080 27
080 33	090 24	080 35

CITY OF TROY

RENSSELAER COUNTY, NEW YORK

E 716,500–N 1,440,500 (MODULE COORDINATE LOCATOR NUMBER)

NAD 83 NY STATE PLANE COORDINATE SYSTEM, EAST ZONE, US FEET

080.26 (SECTION NUMBER)

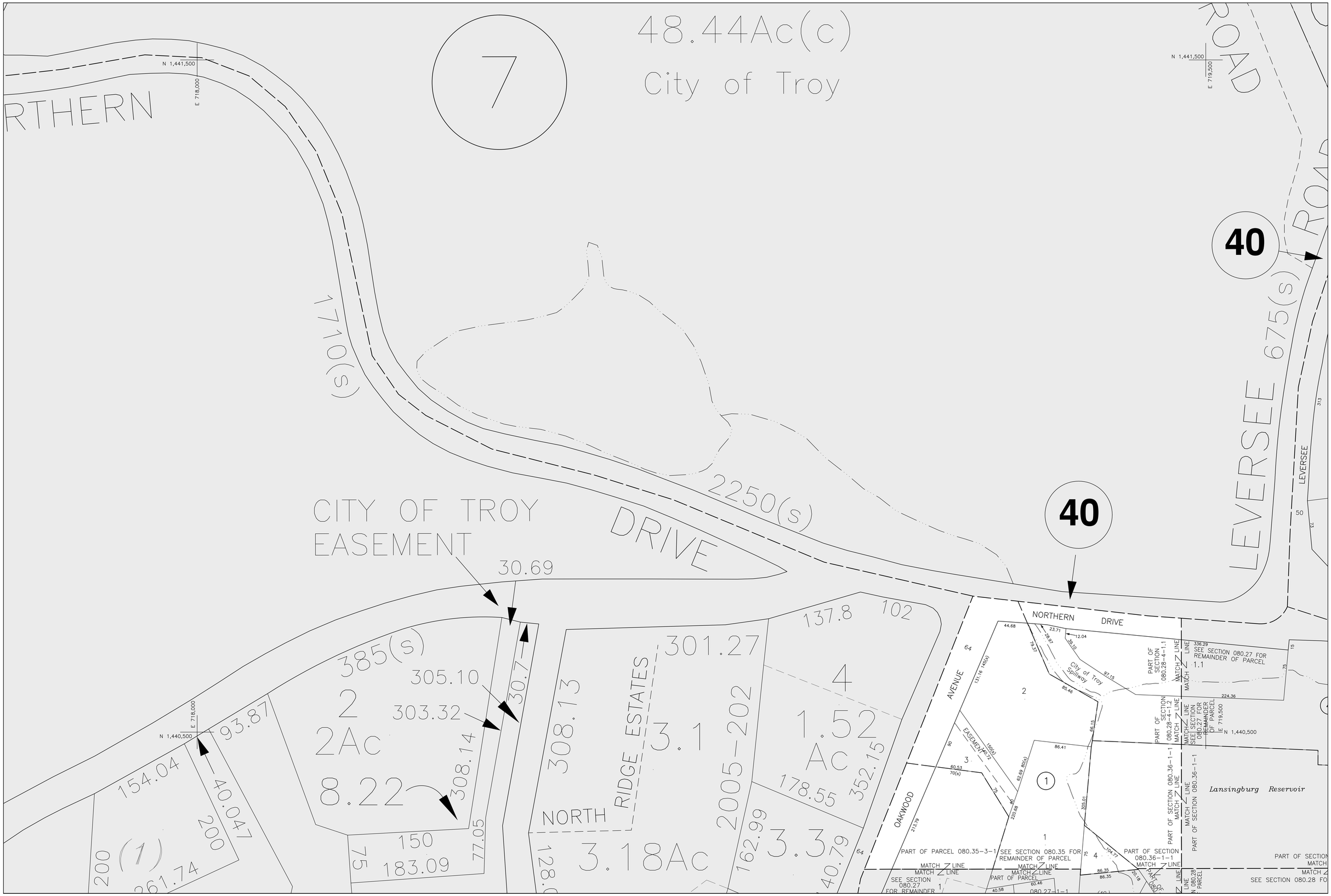

COPYRIGHT © 1976–2005 COUNTY OF RENSSELAER, N.Y.

REAL PROPERTY MAP
THE USE OF THIS MAP IS FOR REAL
PROPERTY TAX ADMINISTRATION PURPOSES ONLY

PREPARED FOR	ORIGINALLY PREPARED BY	CONVERTED TO DIGITAL FORMAT BY
RENSSELAER COUNTY LEGISLATURE	COLE – LAYER – TRUMBLE CO. INC.	WEILER MAPPING, INC.
TROY, NEW YORK	DAYTON, OHIO	HORSEHEADS, NEW YORK
		NOVEMBER, 2002

SPECIAL DISTRICTS

TYPE	SYMBOL	CODE	NAME
FIRE	F		
LIGHT	L		
SCHOOL	SCH	381701	LANSINGBURG CENTRAL
SEWER	S	SD001	COUNTY SEWER DISTRICT NO. 1
WATER	W		

LEGEND

NAD83	PROPERTY LINE	AREA (FROM DEED)	1.50Ac	INTERSTATE HIGHWAY	90	DATE OF MAP:	12-7-76
NAD27	WATER	AREA (CALCULATED)	1.50Ac(c)	U.S. HIGHWAY	81	DATE OF REVISION:	11-14-89
STATE OR COUNTY LINE	LAND HOOK	DIMENSION (FROM DEED)	16.5	NEW YORK STATE HIGHWAY	2		
CITY,TOWN OR VILLAGE LINE	PATENT OR REALTY LOT LINE	DIMENSION (SCALED)	66(s)	COUNTY HIGHWAY	108		
ROAD OR RAILROAD R/W	PATENT OR REALTY LOT NO. 36 OR (1)	COORDINATE-LOCATOR NO.(E800,000-N8000,000)		BLOCK LIMIT LINE			
EASEMENT R/W LINE	SECTION-BLOCK-LOT-NO. 001.00- 1 -100						

SCALE: 1"= 50'

N

INDEX TO ADJOINING MAP SECTIONS		
080 00	080 00	
080 00	080 27	080 28
080 00	080 35	080 36

CITY OF TROY

RENSSELAER COUNTY, NEW YORK

E 718,000-N 1,440,500
MODULE COORDINATE LOCATOR NUMBER

NAD 83 NY STATE PLANE COORDINATE SYSTEM, EAST ZONE, US FEET

080.27
SECTION NUMBER

COPYRIGHT © 1976-2005 COUNTY OF RENSSELAER, N.Y.

REAL PROPERTY MAP

THE USE OF THIS MAP IS FOR REAL PROPERTY TAX ADMINISTRATION PURPOSES ONLY

PREPARED FOR
RENSSELAER COUNTY LEGISLATURE
TROY, NEW YORK

ORIGINALLY PREPARED BY
COLE – LAYER – TRUMBLE CO. INC.
DAYTON, OHIO

CONVERTED TO DIGITAL FORMAT BY
WEILER MAPPING, INC.
HORSEHEADS, NEW YORK
NOVEMBER, 2002

SPECIAL DISTRICTS

TYPE	SYMBOL	CODE	NAME
FIRE	F	FD006	SPEIGELTOWN FIRE
LIGHT	L		
SCHOOL	SCH	381701	LANSINGBURG CENTRAL
SEWER	S		
WATER	W		

LEGEND

NAD83
NAD27
STATE OR COUNTY LINE
CITY,TOWN OR VILLAGE LINE
ROAD OR RAILROAD R/W
EASEMENT R/W LINE
PROPERTY LINE
WATER
LAND HOOK
PATENT OR REALTY LOT LINE
PATENT OR REALTY LOT NO. (36) OR *(1)*
SECTION-BLOCK-LOT-NO. 001.00- 1 -100

AREA	(FROM DEED)	1.50Ac
AREA	(CALCULATED)	1.50Ac(c)
DIMENSION	(FROM DEED)	16.5
DIMENSION	(SCALED)	66(s)
COORDINATE-LOCATOR	NO.(E800,000-N8000,000)	

INTERSTATE HIGHWAY (90)
U.S. HIGHWAY (9)
NEW YORK STATE HIGHWAY (2)
COUNTY HIGHWAY 108
BLOCK LIMIT LINE

DATE OF MAP: 12-7-76
DATE OF REVISION: 8-1-00

50 0 50
SCALE: 1"= 50'

N

INDEX TO ADJOINING MAP SECTIONS

080 00		
080 27	080 28	
080 35	080 36	

CITY OF TROY

RENSSELAER COUNTY, NEW YORK

E 719,500-N 1,440,500
MODULE COORDINATE LOCATOR NUMBER

NAD 83 NY STATE PLANE COORDINATE SYSTEM, EAST ZONE, US FEET

080.28
SECTION NUMBER

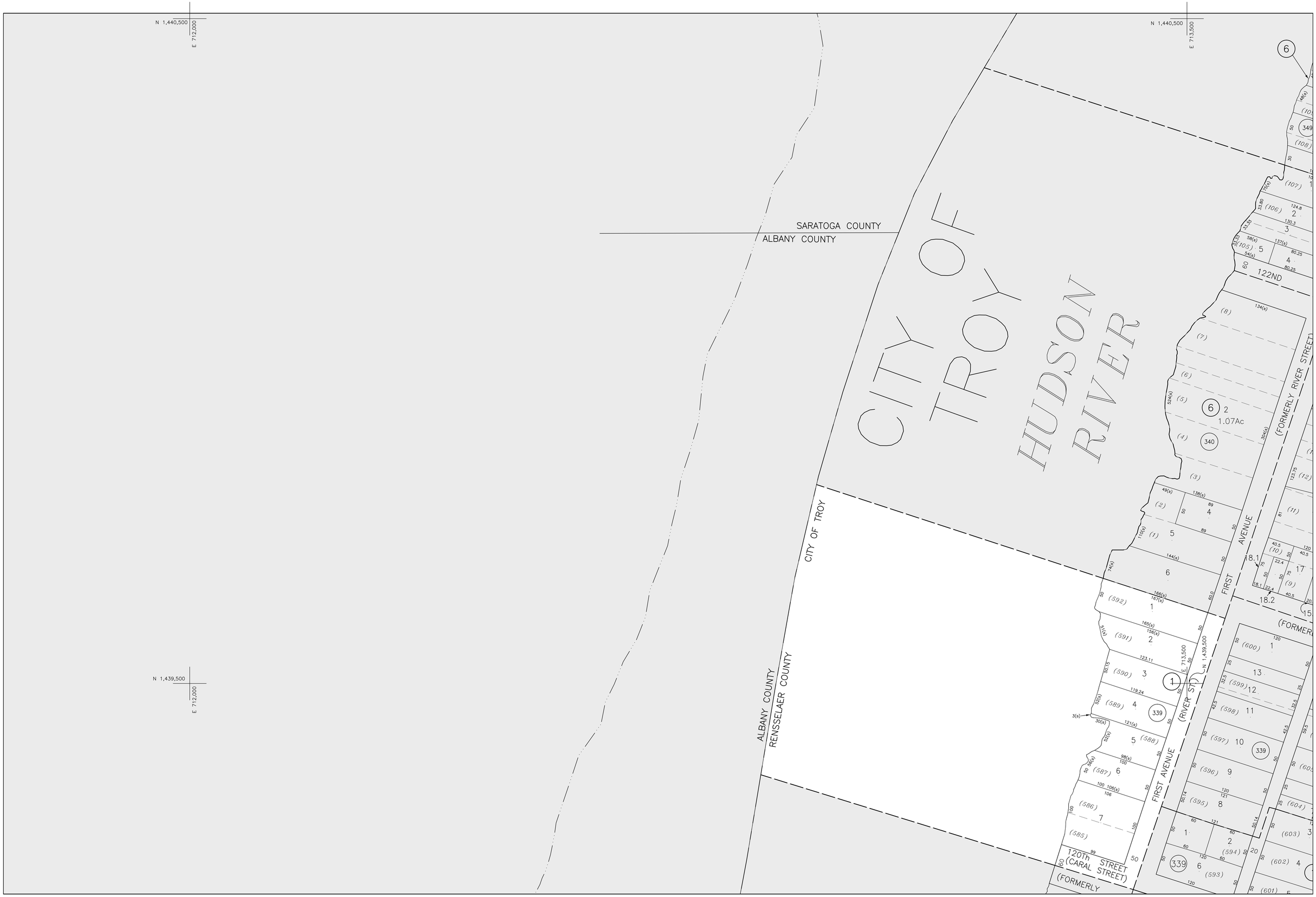

COPYRIGHT © 1976–2005 COUNTY OF RENSSELAER, N.Y.

REAL PROPERTY MAP

THE USE OF THIS MAP IS FOR REAL PROPERTY TAX ADMINISTRATION PURPOSES ONLY

PREPARED FOR	ORIGINALLY PREPARED BY	CONVERTED TO DIGITAL FORMAT BY
RENSSELAER COUNTY LEGISLATURE	COLE – LAYER – TRUMBLE CO. INC.	WEILER MAPPING, INC.
TROY, NEW YORK	DAYTON, OHIO	HORSEHEADS, NEW YORK
		NOVEMBER, 2002

SPECIAL DISTRICTS

TYPE	SYMBOL	CODE	NAME
FIRE	F		
LIGHT	L		
SCHOOL	SCH	381701	LANSINGBURG CENTRAL
SEWER	S	SD001	COUNTY SEWER DISTRICT NO. 1
WATER	W		

LEGEND

NAD83		PROPERTY LINE		AREA (FROM DEED)	1.50Ac	INTERSTATE HIGHWAY	90
NAD27		WATER		AREA (CALCULATED)	1.50Ac(c)	U.S. HIGHWAY	91
STATE OR COUNTY LINE		LAND HOOK		DIMENSION (FROM DEED)	16.5	NEW YORK STATE HIGHWAY	2
CITY,TOWN OR VILLAGE LINE		PATENT OR REALTY LOT LINE		DIMENSION (SCALED)	66(s)	COUNTY HIGHWAY	108
ROAD OR RAILROAD R/W		PATENT OR REALTY LOT NO.	36 OR (1)	COORDINATE–LOCATOR NO.(E800,000–N8000,000)		BLOCK LIMIT LINE	
EASEMENT R/W LINE		SECTION–BLOCK–LOT–NO.	001.00– 1 –100				

DATE OF MAP: 12–21–76

DATE OF REVISION: 10–1–99

50 0 50

SCALE: 1"= 50'

N

INDEX TO ADJOINING MAP SECTIONS		
		080 24
	080 31	080 32
	080 39	080 40

CITY OF TROY

RENSSELAER COUNTY, NEW YORK

E 712,000–N 1,439,500 (MODULE COORDINATE LOCATOR NUMBER)

NAD 83 NY STATE PLANE COORDINATE SYSTEM, EAST ZONE, US FEET

080.31 (SECTION NUMBER)

COPYRIGHT © 1976–2005 COUNTY OF RENSSELAER, N.Y.

REAL PROPERTY MAP
THE USE OF THIS MAP IS FOR REAL PROPERTY TAX ADMINISTRATION PURPOSES ONLY

PREPARED FOR	ORIGINALLY PREPARED BY	CONVERTED TO DIGITAL FORMAT BY
RENSSELAER COUNTY LEGISLATURE	COLE – LAYER – TRUMBLE CO. INC.	WEILER MAPPING, INC.
TROY, NEW YORK	DAYTON, OHIO	HORSEHEADS, NEW YORK
		JANUARY, 2003

SPECIAL DISTRICTS

TYPE	SYMBOL	CODE	NAME
FIRE	F		
LIGHT	L		
SCHOOL	SCH	381701	LANSINGBURG CENTRAL
SEWER	S	SD001	COUNTY SEWER DISTRICT NO. 1
WATER	W		

LEGEND

NAD83		PROPERTY LINE		AREA (FROM DEED)	1.50Ac	INTERSTATE HIGHWAY	90
NAD27		WATER		AREA (CALCULATED)	1.50Ac(c)	U.S. HIGHWAY	9
STATE OR COUNTY LINE		LAND HOOK	7	DIMENSION (FROM DEED)	16.5	NEW YORK STATE HIGHWAY	2
CITY,TOWN OR VILLAGE LINE		PATENT OR REALTY LOT LINE		DIMENSION (SCALED)	66(s)	COUNTY HIGHWAY	108
ROAD OR RAILROAD R/W		PATENT OR REALTY LOT NO.	36 OR (1)	COORDINATE-LOCATOR NO.(E800,000–N8000,000)		BLOCK LIMIT LINE	
EASEMENT R/W LINE		SECTION-BLOCK-LOT-NO.	001.00– 1 –100				

DATE OF MAP: 12-23-76
DATE OF REVISION: 6-27-12
SCALE: 1"=50'

N

INDEX TO ADJOINING MAP SECTIONS		
	080 24	080 25
080 31	080 32	080 33
080 39	080 40	080 41

CITY OF TROY

RENSSELAER COUNTY, NEW YORK

E 713,500–N 1,439,500 (MODULE COORDINATE LOCATOR NUMBER)

NAD 83 NY STATE PLANE COORDINATE SYSTEM, EAST ZONE, US FEET

080.32 (SECTION NUMBER)

COPYRIGHT © 1976-2005 COUNTY OF RENSSELAER, N.Y.

REAL PROPERTY MAP
THE USE OF THIS MAP IS FOR REAL PROPERTY TAX ADMINISTRATION PURPOSES ONLY

PREPARED FOR	ORIGINALLY PREPARED BY	CONVERTED TO DIGITAL FORMAT BY
RENSSELAER COUNTY LEGISLATURE	COLE – LAYER – TRUMBLE CO. INC.	WEILER MAPPING, INC.
TROY, NEW YORK	DAYTON, OHIO	HORSEHEADS, NEW YORK
		NOVEMBER, 2002

SPECIAL DISTRICTS

TYPE	SYMBOL	CODE	NAME
FIRE	F		
LIGHT	L		
SCHOOL	SCH	381701	LANSINGBURG CENTRAL
SEWER	S	SD001	COUNTY SEWER DISTRICT NO. 1
WATER	W		

LEGEND

NAD83		PROPERTY LINE		AREA (FROM DEED)	1.50Ac	INTERSTATE HIGHWAY	90
NAD27		WATER		AREA (CALCULATED)	1.50Ac(c)	U.S. HIGHWAY	9
STATE OR COUNTY LINE		LAND HOOK	Z	DIMENSION (FROM DEED)	16.5	NEW YORK STATE HIGHWAY	2
CITY,TOWN OR VILLAGE LINE		PATENT OR REALTY LOT LINE		DIMENSION (SCALED)	66(s)	COUNTY HIGHWAY	108
ROAD OR RAILROAD R/W		PATENT OR REALTY LOT NO.	36 OR (1)	COORDINATE-LOCATOR NO.	(E800,000-N8000,000)	BLOCK LIMIT LINE	
EASEMENT R/W LINE		SECTION-BLOCK-LOT-NO.	001.00- 1 -100				

DATE OF MAP: 12-22-76
DATE OF REVISION: 1-7-14
50 0 50
SCALE: 1"= 50'

N

INDEX TO ADJOINING MAP SECTIONS

080 24	080 25	080 26
080 32	080 33	080 00
080 40	080 41	080 00

CITY OF TROY

RENSSELAER COUNTY, NEW YORK

E 715,000-N 1,439,500 MODULE COORDINATE LOCATOR NUMBER

NAD 83 NY STATE PLANE COORDINATE SYSTEM, EAST ZONE, US FEET

080.33 SECTION NUMBER

COPYRIGHT © 1976-2005 COUNTY OF RENSSELAER, N.Y.

REAL PROPERTY MAP

THE USE OF THIS MAP IS FOR REAL PROPERTY TAX ADMINISTRATION PURPOSES ONLY

PREPARED FOR	ORIGINALLY PREPARED BY	CONVERTED TO DIGITAL FORMAT BY
RENSSELAER COUNTY LEGISLATURE	COLE – LAYER – TRUMBLE CO. INC.	WEILER MAPPING, INC.
TROY, NEW YORK	DAYTON, OHIO	HORSEHEADS, NEW YORK
		NOVEMBER, 2002

SPECIAL DISTRICTS

TYPE	SYMBOL	CODE	NAME
FIRE	F		
LIGHT	L		
SCHOOL	SCH	381701	LANSINGBURG CENTRAL
SEWER	S	SD001	COUNTY SEWER DISTRICT NO. 1
WATER	W		

LEGEND

NAD83		PROPERTY LINE		AREA (FROM DEED)	1.50Ac	INTERSTATE HIGHWAY	90
NAD27		WATER		AREA (CALCULATED)	1.50Ac(c)	U.S. HIGHWAY	9
STATE OR COUNTY LINE		LAND HOOK		DIMENSION (FROM DEED)	16.5	NEW YORK STATE HIGHWAY	2
CITY,TOWN OR VILLAGE LINE		PATENT OR REALTY LOT LINE		DIMENSION (SCALED)	66(s)	COUNTY HIGHWAY	108
ROAD OR RAILROAD R/W		PATENT OR REALTY LOT NO.	36 OR (1)	COORDINATE-LOCATOR NO.(E800,000-N8000,000)		BLOCK LIMIT LINE	
EASEMENT R/W LINE		SECTION-BLOCK-LOT-NO.	001.00- 1 -100				

DATE OF MAP: 12-08-76

DATE OF REVISION: 09-15-15

SCALE: 1"= 50'

N

INDEX TO ADJOINING MAP SECTIONS		
080 00	080 27	080 28
080 00	080 35	080 36
080 00	080 43	080 44

CITY OF TROY

RENSSELAER COUNTY, NEW YORK

E 718,000-N 1,439,500 (MODULE COORDINATE LOCATOR NUMBER)

NAD 83 NY STATE PLANE COORDINATE SYSTEM, EAST ZONE, US FEET

080.35 (SECTION NUMBER)

COPYRIGHT © 1976-2005 COUNTY OF RENSSELAER, N.Y.

REAL PROPERTY MAP
THE USE OF THIS MAP IS FOR REAL PROPERTY TAX ADMINISTRATION PURPOSES ONLY

PREPARED FOR	ORIGINALLY PREPARED BY	CONVERTED TO DIGITAL FORMAT BY
RENSSELAER COUNTY LEGISLATURE TROY, NEW YORK	COLE – LAYER – TRUMBLE CO. INC. DAYTON, OHIO	WEILER MAPPING, INC. HORSEHEADS, NEW YORK NOVEMBER, 2002

SPECIAL DISTRICTS

TYPE	SYMBOL	CODE	NAME
FIRE	F		
LIGHT	L		
SCHOOL	SCH	381701	LANSINGBURG CENTRAL
SEWER	S	SD001	COUNTY SEWER DISTRICT NO. 1
WATER	W		

LEGEND

NAD83	PROPERTY LINE	AREA (FROM DEED)	1.50Ac	INTERSTATE HIGHWAY	90
NAD27	WATER	AREA (CALCULATED)	1.50Ac(c)	U.S. HIGHWAY	9
STATE OR COUNTY LINE	LAND HOOK	DIMENSION (FROM DEED)	16.5	NEW YORK STATE HIGHWAY	2
CITY,TOWN OR VILLAGE LINE	PATENT OR REALTY LOT LINE	DIMENSION (SCALED)	66(s)	COUNTY HIGHWAY	108
ROAD OR RAILROAD R/W	PATENT OR REALTY LOT NO. 36 OR (1)	COORDINATE-LOCATOR NO.(E800,000-N8000,000)		BLOCK LIMIT LINE	
EASEMENT R/W LINE	SECTION-BLOCK-LOT-NO. 001.00- 1 -100				

DATE OF MAP: 12-08-76
DATE OF REVISION: 02-11-15
SCALE: 1"= 50'

N

INDEX TO ADJOINING MAP SECTIONS		
080 27	080 28	
080 35	080 36	
080 43	080 44	

CITY OF TROY

RENSSELAER COUNTY, NEW YORK

E 719,500-N 1,439,500 (MODULE COORDINATE LOCATOR NUMBER)
NAD 83 NY STATE PLANE COORDINATE SYSTEM, EAST ZONE, US FEET
080.36 (SECTION NUMBER)

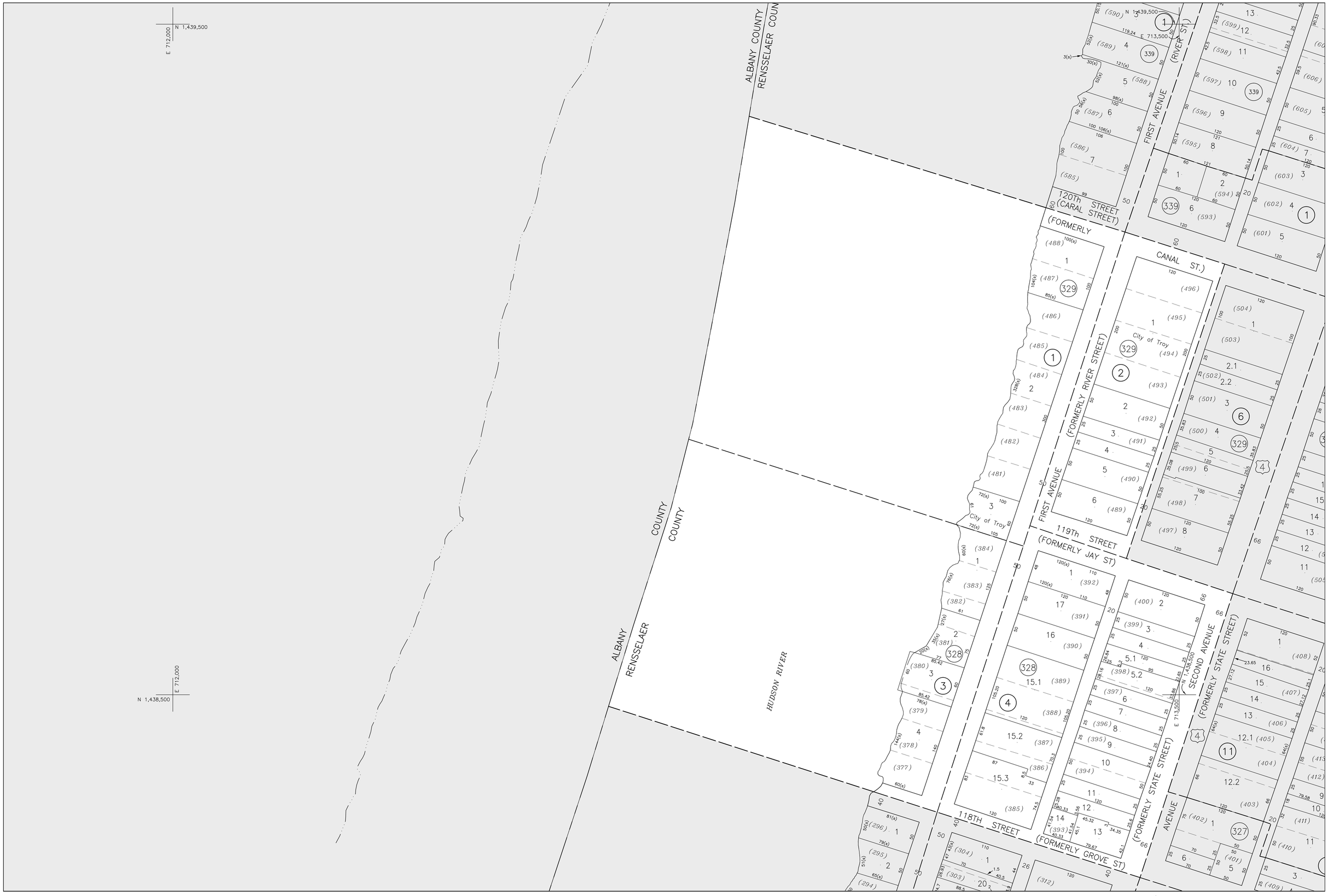

COPYRIGHT © 1976–2005 COUNTY OF RENSSELAER, N.Y.

REAL PROPERTY MAP
THE USE OF THIS MAP IS FOR REAL
PROPERTY TAX ADMINISTRATION PURPOSES ONLY

PREPARED FOR	ORIGINALLY PREPARED BY	CONVERTED TO DIGITAL FORMAT BY
RENSSELAER COUNTY LEGISLATURE	COLE – LAYER – TRUMBLE CO. INC.	WEILER MAPPING, INC.
TROY, NEW YORK	DAYTON, OHIO	HORSEHEADS, NEW YORK
		NOVEMBER, 2002

SPECIAL DISTRICTS

TYPE	SYMBOL	CODE	NAME
FIRE	F		
LIGHT	L		
SCHOOL	SCH	381701	LANSINGBURG CENTRAL
SEWER	S	SD001	COUNTY SEWER DISTRICT NO. 1
WATER	W		

LEGEND

NAD83		PROPERTY LINE		AREA (FROM DEED)	1.50Ac	INTERSTATE HIGHWAY	90
NAD27		WATER		AREA (CALCULATED)	1.50Ac(c)	U.S. HIGHWAY	9
STATE OR COUNTY LINE		LAND HOOK		DIMENSION (FROM DEED)	16.5	NEW YORK STATE HIGHWAY	2
CITY,TOWN OR VILLAGE LINE		PATENT OR REALTY LOT LINE		DIMENSION (SCALED)	66(s)	COUNTY HIGHWAY	108
ROAD OR RAILROAD R/W		PATENT OR REALTY LOT NO.	36 OR (1)	COORDINATE-LOCATOR NO.(E800,000–N8000,000)		BLOCK LIMIT LINE	
EASEMENT R/W LINE		SECTION–BLOCK–LOT–NO.	001.00– 1 –100				

DATE OF MAP: 12–20–76
DATE OF REVISION: 5–30–95

SCALE: 1"= 50'

N

INDEX TO ADJOINING MAP SECTIONS		
	080 31	080 32
	080 39	080 40
	080 47	080 48

CITY OF TROY

RENSSELAER COUNTY, NEW YORK

E 712,000–N 1,438,500
MODULE COORDINATE LOCATOR NUMBER

NAD 83 NY STATE PLANE COORDINATE SYSTEM, EAST ZONE, US FEET

080.39
SECTION NUMBER

COPYRIGHT © 1976-2005 COUNTY OF RENSSELAER, N.Y.

REAL PROPERTY MAP
THE USE OF THIS MAP IS FOR REAL PROPERTY TAX ADMINISTRATION PURPOSES ONLY

PREPARED FOR	ORIGINALLY PREPARED BY	CONVERTED TO DIGITAL FORMAT BY
RENSSELAER COUNTY LEGISLATURE	COLE – LAYER – TRUMBLE CO. INC.	WEILER MAPPING, INC.
TROY, NEW YORK	DAYTON, OHIO	HORSEHEADS, NEW YORK
		NOVEMBER, 2002

SPECIAL DISTRICTS

TYPE	SYMBOL	CODE	NAME
FIRE	F		
LIGHT	L		
SCHOOL	SCH	381701	LANSINGBURG CENTRAL
SEWER	S	SD001	COUNTY SEWER DISTRICT NO. 1
WATER	W		

LEGEND

NAD83
NAD27
STATE OR COUNTY LINE
CITY,TOWN OR VILLAGE LINE
ROAD OR RAILROAD R/W
EASEMENT R/W LINE
PROPERTY LINE
WATER
LAND HOOK
PATENT OR REALTY LOT LINE
PATENT OR REALTY LOT NO. (36) OR (1)
SECTION-BLOCK-LOT-NO. 001.00- 1 -100

AREA (FROM DEED)	1.50Ac	INTERSTATE HIGHWAY	90
AREA (CALCULATED)	1.50Ac(c)	U.S. HIGHWAY	81
DIMENSION (FROM DEED)	16.5	NEW YORK STATE HIGHWAY	2
DIMENSION (SCALED)	66(s)	COUNTY HIGHWAY	108
COORDINATE-LOCATOR	NO.(E800,000-N8000,000)	BLOCK LIMIT LINE	

DATE OF MAP: 12-29-76
DATE OF REVISION: 2-12-13
50 0 50
SCALE: 1"= 50'

N

INDEX TO ADJOINING MAP SECTIONS

080 31	080 32	080 33
080 39	080 40	080 41
080 47	080 48	080 49

CITY OF TROY

RENSSELAER COUNTY, NEW YORK

E 713,500-N 1,438,500
MODULE COORDINATE LOCATOR NUMBER

NAD 83 NY STATE PLANE COORDINATE SYSTEM, EAST ZONE, US FEET

080.40
SECTION NUMBER

COPYRIGHT © 1976-2005 COUNTY OF RENSSELAER, N.Y.

REAL PROPERTY MAP

THE USE OF THIS MAP IS FOR REAL PROPERTY TAX ADMINISTRATION PURPOSES ONLY

PREPARED FOR	ORIGINALLY PREPARED BY	CONVERTED TO DIGITAL FORMAT BY
RENSSELAER COUNTY LEGISLATURE	COLE – LAYER – TRUMBLE CO. INC.	WEILER MAPPING, INC.
TROY, NEW YORK	DAYTON, OHIO	HORSEHEADS, NEW YORK
		NOVEMBER, 2002

SPECIAL DISTRICTS

TYPE	SYMBOL	CODE	NAME
FIRE	F		
LIGHT	L		
SCHOOL	SCH	381701	LANSINGBURG CENTRAL
SEWER	S	SD001	COUNTY SEWER DISTRICT NO. 1
WATER	W		

LEGEND

NAD83		PROPERTY LINE		AREA (FROM DEED)	1.50Ac	INTERSTATE HIGHWAY	90
NAD27		WATER		AREA (CALCULATED)	1.50Ac(c)	U.S. HIGHWAY	9
STATE OR COUNTY LINE		LAND HOOK	7	DIMENSION (FROM DEED)	16.5	NEW YORK STATE HIGHWAY	2
CITY,TOWN OR VILLAGE LINE		PATENT OR REALTY LOT LINE		DIMENSION (SCALED)	66(s)	COUNTY HIGHWAY	108
ROAD OR RAILROAD R/W		PATENT OR REALTY LOT NO.	36 OR (1)	COORDINATE-LOCATOR NO.(E800,000-N8000,000)		BLOCK LIMIT LINE	
EASEMENT R/W LINE		SECTION-BLOCK-LOT-NO.	001.00- 1 -100				

DATE OF MAP: 12-21-76

DATE OF REVISION: 02-10-15

50 0 50

SCALE: 1"= 50'

N

INDEX TO ADJOINING MAP SECTIONS		
080 32	080 33	080 00
080 40	080 41	080 00
080 48	080 49	080 00

CITY OF TROY

RENSSELAER COUNTY, NEW YORK

E 715,000-N 1,438,500 (MODULE COORDINATE LOCATOR NUMBER)

NAD 83 NY STATE PLANE COORDINATE SYSTEM, EAST ZONE, US FEET

080.41 (SECTION NUMBER)

REAL PROPERTY MAP

THE USE OF THIS MAP IS FOR REAL PROPERTY TAX ADMINISTRATION PURPOSES ONLY

PREPARED FOR	ORIGINALLY PREPARED BY	CONVERTED TO DIGITAL FORMAT BY
RENSSELAER COUNTY LEGISLATURE	COLE – LAYER – TRUMBLE CO. INC.	WEILER MAPPING, INC.
TROY, NEW YORK	DAYTON, OHIO	HORSEHEADS, NEW YORK
		NOVEMBER, 2002

SPECIAL DISTRICTS

TYPE	SYMBOL	CODE	NAME
FIRE	F		
LIGHT	L		
SCHOOL	SCH	381701	LANSINGBURG CENTRAL
SEWER	S	SD001	COUNTY SEWER DISTRICT NO. 1
WATER	W		

LEGEND

NAD83	PROPERTY LINE	AREA (FROM DEED)	1.50Ac	INTERSTATE HIGHWAY	90	DATE OF MAP:	7-9-90
NAD27	WATER	AREA (CALCULATED)	1.50Ac(c)	U.S. HIGHWAY	9	DATE OF REVISION:	11-01-13
STATE OR COUNTY LINE	LAND HOOK	DIMENSION (FROM DEED)	16.5	NEW YORK STATE HIGHWAY	2		
CITY, TOWN OR VILLAGE LINE	PATENT OR REALTY LOT LINE	DIMENSION (SCALED)	66(s)	COUNTY HIGHWAY	108		
ROAD OR RAILROAD R/W	PATENT OR REALTY LOT NO. 36 OR (1)	COORDINATE-LOCATOR NO. (E800,000-N8000,000)		BLOCK LIMIT LINE			
EASEMENT R/W LINE	SECTION-BLOCK-LOT-NO. 001.00- 1 -100						

SCALE: 1"= 50'

N

INDEX TO ADJOINING MAP SECTIONS		
080 00	080 00	080 00
080 00	080 42	080 00
080 00	080 00	080 00

CITY OF TROY

RENSSELAER COUNTY, NEW YORK

E 716,500-N 1,438,500 (BLOCK COORDINATE LOCATOR NUMBER)

NAD 83 NY STATE PLANE COORDINATE SYSTEM, EAST ZONE, US FEET

080.42 (SECTION NUMBER)

COPYRIGHT © 1976-2005 COUNTY OF RENSSELAER, N.Y.

REAL PROPERTY MAP

THE USE OF THIS MAP IS FOR REAL PROPERTY TAX ADMINISTRATION PURPOSES ONLY

PREPARED FOR	ORIGINALLY PREPARED BY	CONVERTED TO DIGITAL FORMAT BY
RENSSELAER COUNTY LEGISLATURE TROY, NEW YORK	COLE – LAYER – TRUMBLE CO. INC. DAYTON, OHIO	WEILER MAPPING, INC. HORSEHEADS, NEW YORK NOVEMBER, 2002

SPECIAL DISTRICTS

TYPE	SYMBOL	CODE	NAME
FIRE	F		
LIGHT	L		
SCHOOL	SCH	381701	LANSINGBURG CENTRAL
SEWER	S	SD001	COUNTY SEWER DISTRICT NO. 1
WATER	W		

LEGEND

NAD83		PROPERTY LINE		AREA (FROM DEED)	1.50Ac	INTERSTATE HIGHWAY	90
NAD27		WATER		AREA (CALCULATED)	1.50Ac(c)	U.S. HIGHWAY	9
STATE OR COUNTY LINE		LAND HOOK	7	DIMENSION (FROM DEED)	16.5	NEW YORK STATE HIGHWAY	2
CITY,TOWN OR VILLAGE LINE		PATENT OR REALTY LOT LINE		DIMENSION (SCALED)	66(s)	COUNTY HIGHWAY	108
ROAD OR RAILROAD R/W		PATENT OR REALTY LOT NO.	36 OR (1)	COORDINATE-LOCATOR NO.(E800,000-N8000,000)		BLOCK LIMIT LINE	
EASEMENT R/W LINE		SECTION-BLOCK-LOT-NO.	001.00- 1 -100				

DATE OF MAP: 12-8-76

DATE OF REVISION: 09-15-15

50 0 50

SCALE: 1"= 50'

N

INDEX TO ADJOINING MAP SECTIONS		
080 00	080 35	080 36
080 00	080 43	080 44
080 00	080 00	080 00

CITY OF TROY

RENSSELAER COUNTY, NEW YORK

E 718,000-N 1,438,500 (MODULE COORDINATE LOCATOR NUMBER)

NAD 83 NY STATE PLANE COORDINATE SYSTEM, EAST ZONE, US FEET

080.43 (SECTION NUMBER)

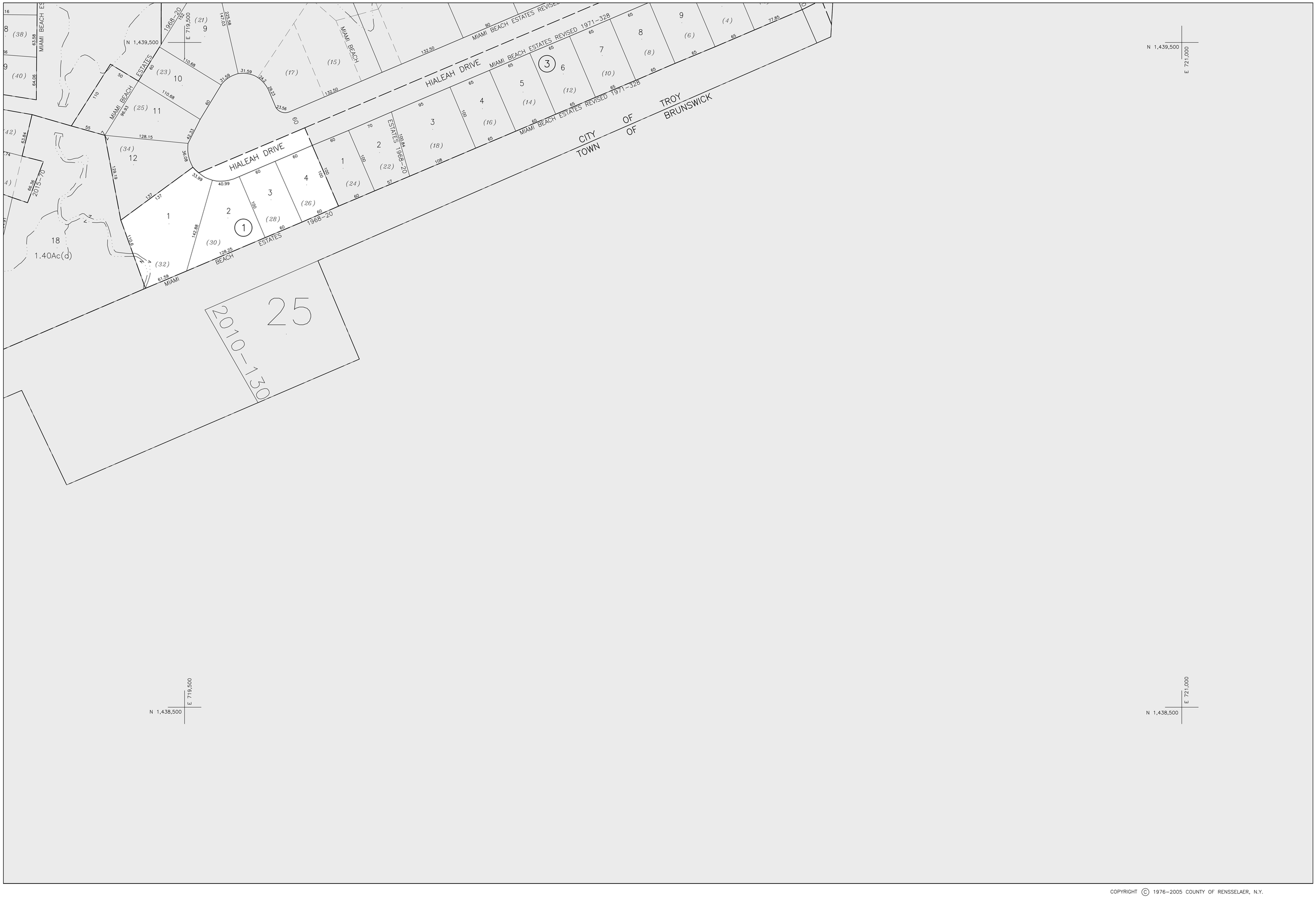

COPYRIGHT © 1976-2005 COUNTY OF RENSSELAER, N.Y.

REAL PROPERTY MAP

THE USE OF THIS MAP IS FOR REAL PROPERTY TAX ADMINISTRATION PURPOSES ONLY

PREPARED FOR	ORIGINALLY PREPARED BY	CONVERTED TO DIGITAL FORMAT BY
RENSSELAER COUNTY LEGISLATURE	COLE – LAYER – TRUMBLE CO. INC.	WEILER MAPPING, INC.
TROY, NEW YORK	DAYTON, OHIO	HORSEHEADS, NEW YORK
		NOVEMBER, 2002

SPECIAL DISTRICTS

TYPE	SYMBOL	CODE	NAME
FIRE	F		
LIGHT	L		
SCHOOL	SCH	381701	LANSINGBURG CENTRAL
SEWER	S	SD001	COUNTY SEWER DISTRICT NO. 1
WATER	W		

LEGEND

NAD83		PROPERTY LINE		AREA (FROM DEED)	1.50Ac
NAD27		WATER		AREA (CALCULATED)	1.50Ac(c)
STATE OR COUNTY LINE		LAND HOOK	7	DIMENSION (FROM DEED)	16.5
CITY,TOWN OR VILLAGE LINE		PATENT OR REALTY LOT LINE		DIMENSION (SCALED)	66(s)
ROAD OR RAILROAD R/W		PATENT OR REALTY LOT NO.	36 OR (1)	COORDINATE-LOCATOR NO.(E800,000-N8000,000)	
EASEMENT R/W LINE		SECTION-BLOCK-LOT-NO.	001.00- 1 -100		

INTERSTATE HIGHWAY	90
U.S. HIGHWAY	81
NEW YORK STATE HIGHWAY	2
COUNTY HIGHWAY	108
BLOCK LIMIT LINE	

DATE OF MAP: 12-8-76

DATE OF REVISION: 6-24-02

50 0 50

SCALE: 1"= 50'

N

INDEX TO ADJOINING MAP SECTIONS

080 35	080 36	
080 43	080 44	
080 00	080 00	

CITY OF TROY

RENSSELAER COUNTY, NEW YORK

E 719,500-N 1,438,500 (MODULE COORDINATE LOCATOR NUMBER)

NAD 83 NY STATE PLANE COORDINATE SYSTEM, EAST ZONE, US FEET

080.44 (SECTION NUMBER)

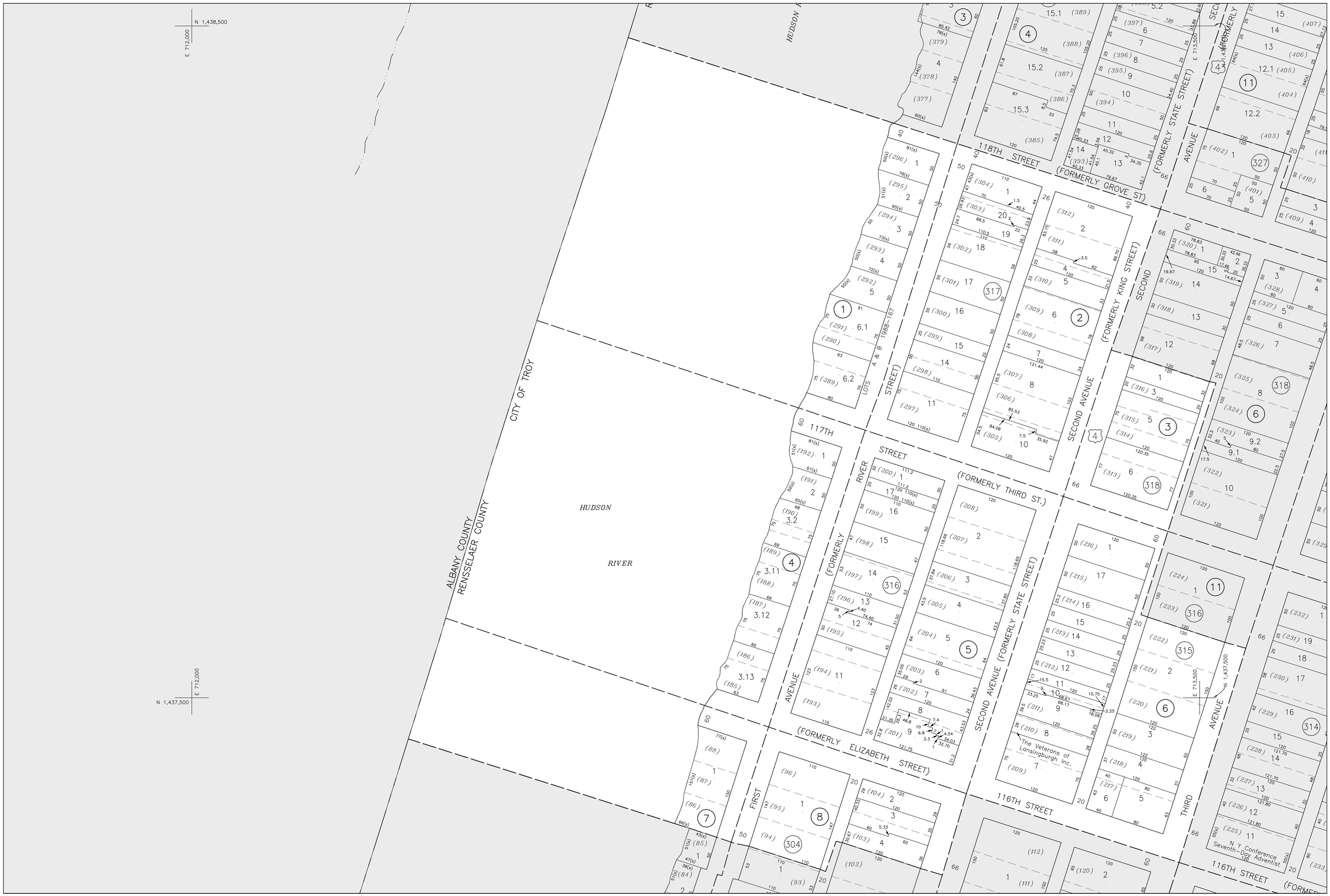

COPYRIGHT © 1976-2005 COUNTY OF RENSSELAER, N.Y.

REAL PROPERTY MAP

THE USE OF THIS MAP IS FOR REAL PROPERTY TAX ADMINISTRATION PURPOSES ONLY

PREPARED FOR	ORIGINALLY PREPARED BY	CONVERTED TO DIGITAL FORMAT BY
RENSSELAER COUNTY LEGISLATURE	COLE – LAYER – TRUMBLE CO. INC.	WEILER MAPPING, INC.
TROY, NEW YORK	DAYTON, OHIO	HORSEHEADS, NEW YORK
		NOVEMBER, 2002

SPECIAL DISTRICTS

TYPE	SYMBOL	CODE	NAME
FIRE	F		
LIGHT	L		
SCHOOL	SCH	381701	LANSINGBURG CENTRAL
SEWER	S	SD001	COUNTY SEWER DISTRICT NO. 1
WATER	W		

LEGEND

NAD83	PROPERTY LINE	AREA (FROM DEED)	1.50Ac	INTERSTATE HIGHWAY	90	DATE OF MAP:	12-16-76
NAD27	WATER	AREA (CALCULATED)	1.50Ac(c)	U.S. HIGHWAY	91	DATE OF REVISION:	03-17-16
STATE OR COUNTY LINE	LAND HOOK	DIMENSION (FROM DEED)	16.5	NEW YORK STATE HIGHWAY	2		
CITY,TOWN OR VILLAGE LINE	PATENT OR REALTY LOT LINE	DIMENSION (SCALED)	66(s)	COUNTY HIGHWAY	108		
ROAD OR RAILROAD R/W	PATENT OR REALTY LOT NO. 36 OR (1)	COORDINATE-LOCATOR NO.(E800,000-N8000,000)		BLOCK LIMIT LINE			
EASEMENT R/W LINE	SECTION-BLOCK-LOT-NO. 001.00- 1 -100						

SCALE: 1"= 50'

N

INDEX TO ADJOINING MAP SECTIONS		
	080 39	080 40
	080 47	080 48
	080 55	080 56

CITY OF TROY

RENSSELAER COUNTY, NEW YORK

E 712,000-N 1,437,500 (MODULE COORDINATE LOCATOR NUMBER)

NAD 83 NY STATE PLANE COORDINATE SYSTEM, EAST ZONE, US FEET

080.47 (SECTION NUMBER)

COPYRIGHT © 1976-2005 COUNTY OF RENSSELAER, N.Y.

REAL PROPERTY MAP
THE USE OF THIS MAP IS FOR REAL PROPERTY TAX ADMINISTRATION PURPOSES ONLY

PREPARED FOR	ORIGINALLY PREPARED BY	CONVERTED TO DIGITAL FORMAT BY
RENSSELAER COUNTY LEGISLATURE	COLE – LAYER – TRUMBLE CO. INC.	WEILER MAPPING, INC.
TROY, NEW YORK	DAYTON, OHIO	HORSEHEADS, NEW YORK
		NOVEMBER, 2002

SPECIAL DISTRICTS

TYPE	SYMBOL	CODE	NAME
FIRE	F		
LIGHT	L		
SCHOOL	SCH	381701	LANSINGBURG CENTRAL
SEWER	S	SD001	COUNTY SEWER DISTRICT NO. 1
WATER	W		

LEGEND

NAD83	PROPERTY LINE	AREA (FROM DEED) 1.50Ac	INTERSTATE HIGHWAY 90
NAD27	WATER	AREA (CALCULATED) 1.50Ac(c)	U.S. HIGHWAY 81
STATE OR COUNTY LINE	LAND HOOK	DIMENSION (FROM DEED) 16.5	NEW YORK STATE HIGHWAY 2
CITY,TOWN OR VILLAGE LINE	PATENT OR REALTY LOT LINE	DIMENSION (SCALED) 66(s)	COUNTY HIGHWAY 108
ROAD OR RAILROAD R/W	PATENT OR REALTY LOT NO. 36 OR (1)	COORDINATE-LOCATOR NO.(E800,000-N8000,000)	BLOCK LIMIT LINE
EASEMENT R/W LINE	SECTION-BLOCK-LOT-NO. 001.00- 1 -100		

DATE OF MAP: 12-21-76
DATE OF REVISION: 08-14-15
50 0 50
SCALE: 1"= 50'

N

INDEX TO ADJOINING MAP SECTIONS		
080 39	080 40	080 41
080 47	080 48	080 49
080 55	080 56	080 57

CITY OF TROY

RENSSELAER COUNTY, NEW YORK

E 713,500-N 1,437,500 (MODULE COORDINATE LOCATOR NUMBER)
NAD 83 NY STATE PLANE COORDINATE SYSTEM, EAST ZONE, US FEET

080.48 (SECTION NUMBER)

COPYRIGHT © 1976–2005 COUNTY OF RENSSELAER, N.Y.

REAL PROPERTY MAP
THE USE OF THIS MAP IS FOR REAL PROPERTY TAX ADMINISTRATION PURPOSES ONLY

PREPARED FOR	ORIGINALLY PREPARED BY	CONVERTED TO DIGITAL FORMAT BY
RENSSELAER COUNTY LEGISLATURE TROY, NEW YORK	COLE – LAYER – TRUMBLE CO. INC. DAYTON, OHIO	WEILER MAPPING, INC. HORSEHEADS, NEW YORK NOVEMBER, 2002

SPECIAL DISTRICTS

TYPE	SYMBOL	CODE	NAME
FIRE	F		
LIGHT	L		
SCHOOL	SCH	381701	LANSINGBURG CENTRAL
SEWER	S	SD001	COUNTY SEWER DISTRICT NO. 1
WATER	W		

LEGEND

NAD83		PROPERTY LINE		AREA (FROM DEED)	1.50Ac	INTERSTATE HIGHWAY	90
NAD27		WATER		AREA (CALCULATED)	1.50Ac(c)	U.S. HIGHWAY	9
STATE OR COUNTY LINE		LAND HOOK	Z	DIMENSION (FROM DEED)	16.5	NEW YORK STATE HIGHWAY	2
CITY,TOWN OR VILLAGE LINE		PATENT OR REALTY LOT LINE		DIMENSION (SCALED)	66(s)	COUNTY HIGHWAY	108
ROAD OR RAILROAD R/W		PATENT OR REALTY LOT NO.	36 OR (1)	COORDINATE-LOCATOR NO.(E800,000-N8000,000)		BLOCK LIMIT LINE	
EASEMENT R/W LINE		SECTION-BLOCK-LOT-NO.	001.00- 1 -100				

DATE OF MAP: 12-21-76
DATE OF REVISION: 11-25-08
50 0 50
SCALE: 1"= 50'

N

INDEX TO ADJOINING MAP SECTIONS

080 40	080 41	080 00
080 48	080 49	080 00
080 56	080 57	080 00

CITY OF TROY

RENSSELAER COUNTY, NEW YORK

E 715,000-N 1,437,500 (MODULE COORDINATE LOCATOR NUMBER)
NAD 83 NY STATE PLANE COORDINATE SYSTEM, EAST ZONE, US FEET

080.49 (SECTION NUMBER)

COPYRIGHT © 1976-2005 COUNTY OF RENSSELAER, N.Y.

REAL PROPERTY MAP
THE USE OF THIS MAP IS FOR REAL PROPERTY TAX ADMINISTRATION PURPOSES ONLY

PREPARED FOR	ORIGINALLY PREPARED BY	CONVERTED TO DIGITAL FORMAT BY
RENSSELAER COUNTY LEGISLATURE	COLE – LAYER – TRUMBLE CO. INC.	WEILER MAPPING, INC.
TROY, NEW YORK	DAYTON, OHIO	HORSEHEADS, NEW YORK
		NOVEMBER, 2002

SPECIAL DISTRICTS

TYPE	SYMBOL	CODE	NAME
FIRE	F		
LIGHT	L		
SCHOOL	SCH	381701	LANSINGBURG CENTRAL
SEWER	S	SD001	COUNTY SEWER DISTRICT NO. 1
WATER	W		

LEGEND

NAD83	PROPERTY LINE	AREA (FROM DEED) 1.50Ac	INTERSTATE HIGHWAY 90
NAD27	WATER	AREA (CALCULATED) 1.50Ac(c)	U.S. HIGHWAY 9
STATE OR COUNTY LINE	LAND HOOK	DIMENSION (FROM DEED) 16.5	NEW YORK STATE HIGHWAY 2
CITY,TOWN OR VILLAGE LINE	PATENT OR REALTY LOT LINE	DIMENSION (SCALED) 66(s)	COUNTY HIGHWAY 108
ROAD OR RAILROAD R/W	PATENT OR REALTY LOT NO. 36 OR (1)	COORDINATE-LOCATOR NO.(E800,000-N8000,000)	BLOCK LIMIT LINE
EASEMENT R/W LINE	SECTION-BLOCK-LOT-NO. 001.00- 1 -100		

DATE OF MAP: 4-5-90
DATE OF REVISION: 5-26-95

50 0 50
SCALE: 1"= 50'

N

INDEX TO ADJOINING MAP SECTIONS

080 00	080 00	080 43
080 00	080 50	
080 00	080 58	

CITY OF TROY

RENSSELAER COUNTY, NEW YORK

E 716,500-N 1,437,500
MIDDLE COORDINATE LOCATOR NUMBER

NAD 83 NY STATE PLANE COORDINATE SYSTEM, EAST ZONE, US FEET

080.50
SECTION NUMBER

COPYRIGHT © 1976–2005 COUNTY OF RENSSELAER, N.Y.

REAL PROPERTY MAP

THE USE OF THIS MAP IS FOR REAL PROPERTY TAX ADMINISTRATION PURPOSES ONLY

PREPARED FOR	ORIGINALLY PREPARED BY	CONVERTED TO DIGITAL FORMAT BY
RENSSELAER COUNTY LEGISLATURE	COLE – LAYER – TRUMBLE CO. INC.	WEILER MAPPING, INC.
TROY, NEW YORK	DAYTON, OHIO	HORSEHEADS, NEW YORK
		NOVEMBER, 2002

SPECIAL DISTRICTS

TYPE	SYMBOL	CODE	NAME
FIRE	F		
LIGHT	L		
SCHOOL	SCH	381701	LANSINGBURG CENTRAL
SEWER	S	SD001	COUNTY SEWER DISTRICT NO. 1
WATER	W		

LEGEND

NAD83
NAD27
STATE OR COUNTY LINE
CITY,TOWN OR VILLAGE LINE
ROAD OR RAILROAD R/W
EASEMENT R/W LINE
PROPERTY LINE
WATER
LAND HOOK
PATENT OR REALTY LOT LINE
PATENT OR REALTY LOT NO. (36) OR (1)
SECTION–BLOCK–LOT–NO. 001.00– 1 –100

AREA (FROM DEED) 1.50Ac
AREA (CALCULATED) 1.50Ac(c)
DIMENSION (FROM DEED) 16.5
DIMENSION (SCALED) 66(s)
COORDINATE–LOCATOR NO.(E800,000–N8000,000)

INTERSTATE HIGHWAY (90)
U.S. HIGHWAY (9)
NEW YORK STATE HIGHWAY (2)
COUNTY HIGHWAY 108
BLOCK LIMIT LINE

DATE OF MAP: 12–13–76
DATE OF REVISION: 02–19–15

50 0 50
SCALE: 1"= 50'

N

INDEX TO ADJOINING MAP SECTIONS		
	080 47	080 48
	080 55	080 56
	080 63	080 64

CITY OF TROY

RENSSELAER COUNTY, NEW YORK

E 712,000–N 1,436,500
MODULE COORDINATE LOCATOR NUMBER

NAD 83 NY STATE PLANE COORDINATE SYSTEM, EAST ZONE, US FEET

080.55
SECTION NUMBER

COPYRIGHT © 1976-2005 COUNTY OF RENSSELAER, N.Y.

REAL PROPERTY MAP

THE USE OF THIS MAP IS FOR REAL PROPERTY TAX ADMINISTRATION PURPOSES ONLY

PREPARED FOR	ORIGINALLY PREPARED BY	CONVERTED TO DIGITAL FORMAT BY
RENSSELAER COUNTY LEGISLATURE	COLE – LAYER – TRUMBLE CO. INC.	WEILER MAPPING, INC.
TROY, NEW YORK	DAYTON, OHIO	HORSEHEADS, NEW YORK
		NOVEMBER, 2002

SPECIAL DISTRICTS

TYPE	SYMBOL	CODE	NAME
FIRE	F		
LIGHT	L		
SCHOOL	SCH	381701	LANSINGBURG CENTRAL
SEWER	S	SD001	COUNTY SEWER DISTRICT NO. 1
WATER	W		

LEGEND

NAD83 — PROPERTY LINE
NAD27 — WATER
STATE OR COUNTY LINE — LAND HOOK
CITY,TOWN OR VILLAGE LINE — PATENT OR REALTY LOT LINE
ROAD OR RAILROAD R/W — PATENT OR REALTY LOT NO. (36) OR (1)
EASEMENT R/W LINE — SECTION-BLOCK-LOT-NO. 001.00- 1 -100

AREA	(FROM DEED)	1.50Ac
AREA	(CALCULATED)	1.50Ac(c)
DIMENSION	(FROM DEED)	16.5
DIMENSION	(SCALED)	66(s)
COORDINATE-LOCATOR	NO.(E800,000-N8000,000)	

INTERSTATE HIGHWAY (90)
U.S. HIGHWAY (9)
NEW YORK STATE HIGHWAY (2)
COUNTY HIGHWAY 108
BLOCK LIMIT LINE

DATE OF MAP: 12-14-76
DATE OF REVISION: 03-01-14

50 0 50
SCALE: 1"= 50'

N

INDEX TO ADJOINING MAP SECTIONS

080 47	080 48	080 49
080 55	080 56	080 57
080 63	080 64	080 65

CITY OF TROY

RENSSELAER COUNTY, NEW YORK

E 713,500-N 1,436,500
MIDDLE COORDINATE LOCATOR NUMBER

NAD 83 NY STATE PLANE COORDINATE SYSTEM, EAST ZONE, US FEET

080.56
SECTION NUMBER

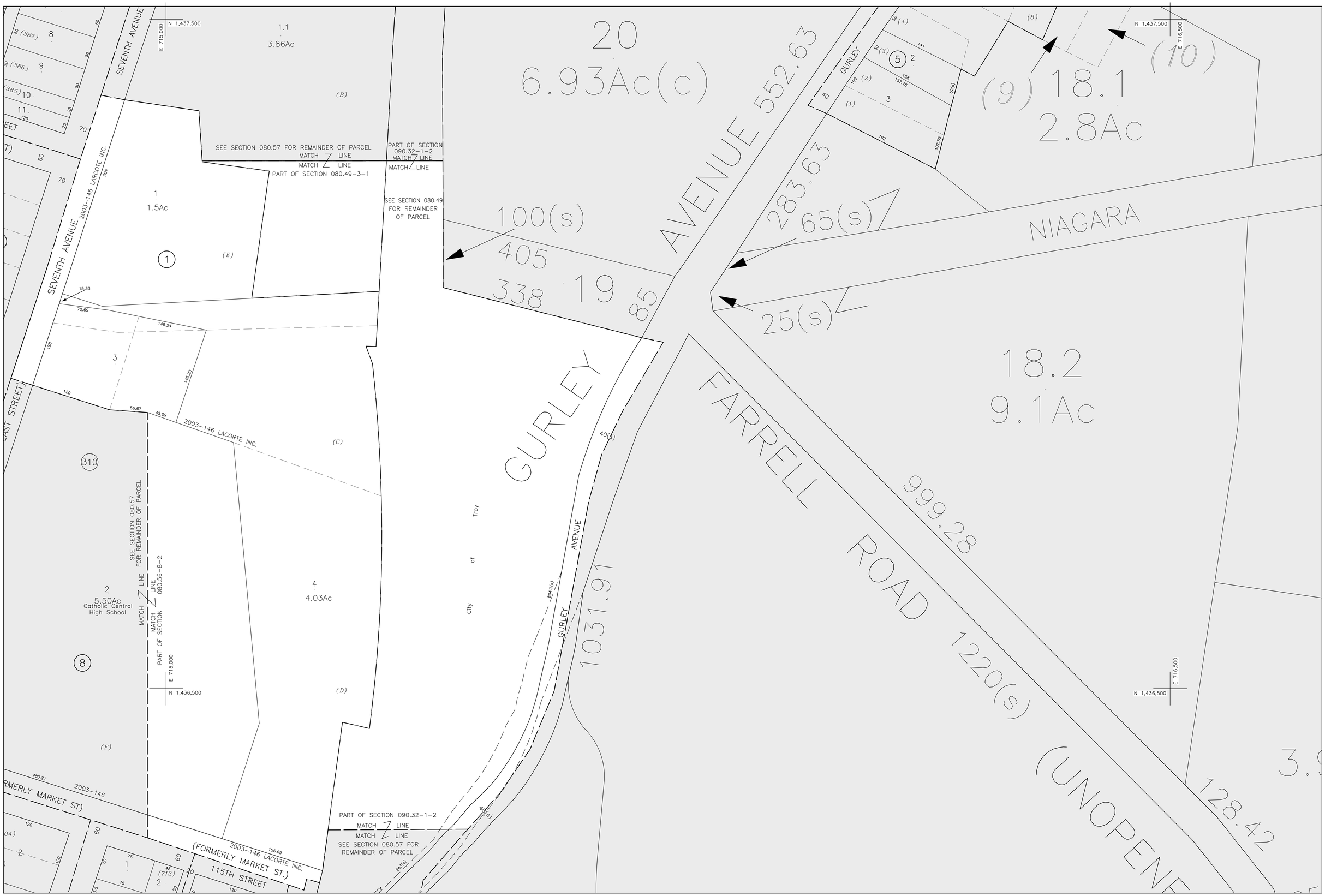

COPYRIGHT © 1976-2005 COUNTY OF RENSSELAER, N.Y.

REAL PROPERTY MAP

THE USE OF THIS MAP IS FOR REAL PROPERTY TAX ADMINISTRATION PURPOSES ONLY

PREPARED FOR	ORIGINALLY PREPARED BY	CONVERTED TO DIGITAL FORMAT BY
RENSSELAER COUNTY LEGISLATURE	COLE – LAYER – TRUMBLE CO. INC.	WEILER MAPPING, INC.
TROY, NEW YORK	DAYTON, OHIO	HORSEHEADS, NEW YORK
		NOVEMBER, 2002

SPECIAL DISTRICTS

TYPE	SYMBOL	CODE	NAME
FIRE	F		
LIGHT	L		
SCHOOL	SCH	381701	LANSINGBURG CENTRAL
SEWER	S	SD001	COUNTY SEWER DISTRICT NO. 1
WATER	W		

LEGEND

NAD83		PROPERTY LINE		AREA (FROM DEED)	1.50Ac	INTERSTATE HIGHWAY	90
NAD27		WATER		AREA (CALCULATED)	1.50Ac(c)	U.S. HIGHWAY	9
STATE OR COUNTY LINE		LAND HOOK		DIMENSION (FROM DEED)	16.5	NEW YORK STATE HIGHWAY	2
CITY,TOWN OR VILLAGE LINE		PATENT OR REALTY LOT LINE		DIMENSION (SCALED)	66(s)	COUNTY HIGHWAY	108
ROAD OR RAILROAD R/W		PATENT OR REALTY LOT NO.	36 OR (1)	COORDINATE-LOCATOR NO.(E800,000-N8000,000)		BLOCK LIMIT LINE	
EASEMENT R/W LINE		SECTION-BLOCK-LOT-NO.	001.00- 1 -100				

DATE OF MAP: 12-14-76

DATE OF REVISION: 03-26-12

SCALE: 1"= 50'

N

INDEX TO ADJOINING MAP SECTIONS		
080 48	080 49	080 00
080 56	080 57	080 00
080 64	080 65	080 00

CITY OF TROY

RENSSELAER COUNTY, NEW YORK

E 715,000-N 1,436,500 (MODULE COORDINATE LOCATOR NUMBER)

NAD 83 NY STATE PLANE COORDINATE SYSTEM, EAST ZONE, US FEET

080.57 (SECTION NUMBER)

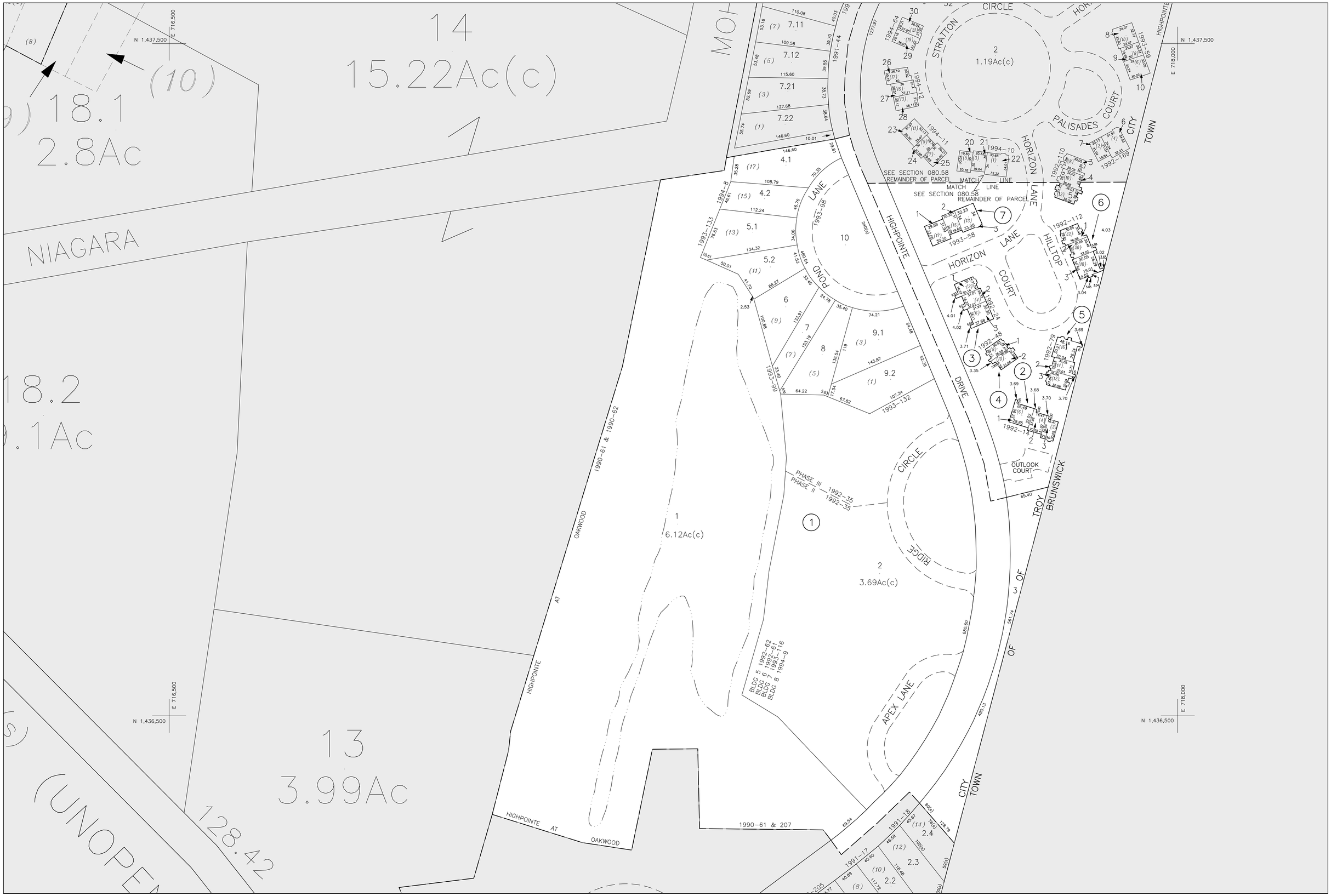

COPYRIGHT © 1976-2005 COUNTY OF RENSSELAER, N.Y.

REAL PROPERTY MAP
THE USE OF THIS MAP IS FOR REAL PROPERTY TAX ADMINISTRATION PURPOSES ONLY

PREPARED FOR	ORIGINALLY PREPARED BY	CONVERTED TO DIGITAL FORMAT BY
RENSSELAER COUNTY LEGISLATURE	COLE – LAYER – TRUMBLE CO. INC.	WEILER MAPPING, INC.
TROY, NEW YORK	DAYTON, OHIO	HORSEHEADS, NEW YORK
		NOVEMBER, 2002

SPECIAL DISTRICTS

TYPE	SYMBOL	CODE	NAME
FIRE	F		
LIGHT	L		
SCHOOL	SCH	381701	LANSINGBURG CENTRAL
SEWER	S	SD001	COUNTY SEWER DISTRICT NO. 1
WATER	W		

LEGEND

NAD83	PROPERTY LINE	AREA (FROM DEED) 1.50Ac	INTERSTATE HIGHWAY 90
NAD27	WATER	AREA (CALCULATED) 1.50Ac(c)	U.S. HIGHWAY 9
STATE OR COUNTY LINE	LAND HOOK	DIMENSION (FROM DEED) 16.5	NEW YORK STATE HIGHWAY 2
CITY,TOWN OR VILLAGE LINE	PATENT OR REALTY LOT LINE	DIMENSION (SCALED) 66(s)	COUNTY HIGHWAY 108
ROAD OR RAILROAD R/W	PATENT OR REALTY LOT NO. 36 OR (1)	COORDINATE-LOCATOR NO.(E800,000-N8000,000)	BLOCK LIMIT LINE
EASEMENT R/W LINE	SECTION-BLOCK-LOT-NO. 001.00- 1 -100		

DATE OF MAP: 4-6-90
DATE OF REVISION: 6-6-94
50 0 50
SCALE: 1"= 50'

N

INDEX TO ADJOINING MAP SECTIONS		
080 00	080 50	
080 00	080 58	
080 00	080 66	

CITY OF TROY

RENSSELAER COUNTY, NEW YORK

E 716,500-N 1,436,500 (MODULE COORDINATE LOCATOR NUMBER)
NAD 83 NY STATE PLANE COORDINATE SYSTEM, EAST ZONE, US FEET

080.58 (SECTION NUMBER)

COPYRIGHT © 1976–2005 COUNTY OF RENSSELAER, N.Y.

REAL PROPERTY MAP
THE USE OF THIS MAP IS FOR REAL PROPERTY TAX ADMINISTRATION PURPOSES ONLY

PREPARED FOR	ORIGINALLY PREPARED BY	CONVERTED TO DIGITAL FORMAT BY
RENSSELAER COUNTY LEGISLATURE	COLE – LAYER – TRUMBLE CO. INC.	WEILER MAPPING, INC.
TROY, NEW YORK	DAYTON, OHIO	HORSEHEADS, NEW YORK
		NOVEMBER, 2002

SPECIAL DISTRICTS

TYPE	SYMBOL	CODE	NAME
FIRE	F		
LIGHT	L		
SCHOOL	SCH	381701	LANSINGBURG CENTRAL
SEWER	S	SD001	COUNTY SEWER DISTRICT NO. 1
WATER	W		

LEGEND

NAD83	PROPERTY LINE	AREA (FROM DEED) 1.50Ac	INTERSTATE HIGHWAY 90
NAD27	WATER	AREA (CALCULATED) 1.50Ac(c)	U.S. HIGHWAY 9
STATE OR COUNTY LINE	LAND HOOK	DIMENSION (FROM DEED) 16.5	NEW YORK STATE HIGHWAY 2
CITY,TOWN OR VILLAGE LINE	PATENT OR REALTY LOT LINE	DIMENSION (SCALED) 66(s)	COUNTY HIGHWAY 108
ROAD OR RAILROAD R/W	PATENT OR REALTY LOT NO. 36 OR (1)	COORDINATE–LOCATOR NO.(E800,000–N8000,000)	BLOCK LIMIT LINE
EASEMENT R/W LINE	SECTION–BLOCK–LOT–NO. 001.00– 1 –100		

DATE OF MAP: 12–10–76
DATE OF REVISION: 06–04–14
SCALE: 1"= 50'

INDEX TO ADJOINING MAP SECTIONS

	080 55	080 56
	080 63	080 64
080 70	080 71	080 72

CITY OF TROY

RENSSELAER COUNTY, NEW YORK

E 712,000–N 1,435,500 (MIDDLE COORDINATE LOCATOR NUMBER)
NAD 83 NY STATE PLANE COORDINATE SYSTEM, EAST ZONE, US FEET

080.63 (SECTION NUMBER)

COPYRIGHT © 1976-2005 COUNTY OF RENSSELAER, N.Y.

REAL PROPERTY MAP

THE USE OF THIS MAP IS FOR REAL PROPERTY TAX ADMINISTRATION PURPOSES ONLY

PREPARED FOR	ORIGINALLY PREPARED BY	CONVERTED TO DIGITAL FORMAT BY
RENSSELAER COUNTY LEGISLATURE	COLE – LAYER – TRUMBLE CO. INC.	WEILER MAPPING, INC.
TROY, NEW YORK	DAYTON, OHIO	HORSEHEADS, NEW YORK
		NOVEMBER, 2002

SPECIAL DISTRICTS

TYPE	SYMBOL	CODE	NAME
FIRE	F		
LIGHT	L		
SCHOOL	SCH	381701	LANSINGBURG CENTRAL
SEWER	S	SD001	COUNTY SEWER DISTRICT NO. 1
WATER	W		

LEGEND

NAD83
NAD27
STATE OR COUNTY LINE
CITY,TOWN OR VILLAGE LINE
ROAD OR RAILROAD R/W
EASEMENT R/W LINE
PROPERTY LINE
WATER
LAND HOOK
PATENT OR REALTY LOT LINE
PATENT OR REALTY LOT NO. (36) OR (1)
SECTION-BLOCK-LOT-NO. 001.00- 1 -100

AREA	(FROM DEED)	1.50Ac
AREA	(CALCULATED)	1.50Ac(c)
DIMENSION	(FROM DEED)	16.5
DIMENSION	(SCALED)	66(s)
COORDINATE-LOCATOR	NO.(E800,000-N8000,000)	

INTERSTATE HIGHWAY (90)
U.S. HIGHWAY (9)
NEW YORK STATE HIGHWAY (2)
COUNTY HIGHWAY 108
BLOCK LIMIT LINE

DATE OF MAP: 12-10-76
DATE OF REVISION: 03-20-15
50 0 50
SCALE: 1"= 50'

N

INDEX TO ADJOINING MAP SECTIONS

080 55	080 56	080 57
080 63	080 64	080 65
080 71	080 72	080 00

CITY OF TROY

RENSSELAER COUNTY, NEW YORK

E 713,500-N 1,435,500
MODULE COORDINATE LOCATOR NUMBER

NAD 83 NY STATE PLANE COORDINATE SYSTEM, EAST ZONE, US FEET

080.64
SECTION NUMBER

COPYRIGHT © 1976-2005 COUNTY OF RENSSELAER, N.Y.

REAL PROPERTY MAP

THE USE OF THIS MAP IS FOR REAL PROPERTY TAX ADMINISTRATION PURPOSES ONLY

PREPARED FOR	ORIGINALLY PREPARED BY	CONVERTED TO DIGITAL FORMAT BY
RENSSELAER COUNTY LEGISLATURE	COLE - LAYER - TRUMBLE CO. INC.	WEILER MAPPING, INC.
TROY, NEW YORK	DAYTON, OHIO	HORSEHEADS, NEW YORK
		NOVEMBER, 2002

SPECIAL DISTRICTS

TYPE	SYMBOL	CODE	NAME
FIRE	F		
LIGHT	L		
SCHOOL	SCH	381701	LANSINGBURG CENTRAL
SEWER	S	SD001	COUNTY SEWER DISTRICT NO. 1
WATER	W		

LEGEND

NAD83	PROPERTY LINE	AREA (FROM DEED) 1.50Ac	INTERSTATE HIGHWAY 90
NAD27	WATER	AREA (CALCULATED) 1.50Ac(c)	U.S. HIGHWAY 9
STATE OR COUNTY LINE	LAND HOOK	DIMENSION (FROM DEED) 16.5	NEW YORK STATE HIGHWAY 2
CITY,TOWN OR VILLAGE LINE	PATENT OR REALTY LOT LINE	DIMENSION (SCALED) 66(s)	COUNTY HIGHWAY 108
ROAD OR RAILROAD R/W	PATENT OR REALTY LOT NO. 36 OR (1)	COORDINATE-LOCATOR NO.(E800,000-N8000,000)	BLOCK LIMIT LINE
EASEMENT R/W LINE	SECTION-BLOCK-LOT-NO. 001.00- 1 -100		

DATE OF MAP: 12-13-76

DATE OF REVISION: 03-26-12

50 0 50

SCALE: 1"= 50'

N

INDEX TO ADJOINING MAP SECTIONS		
080 56	080 57	080 00
080 64	080 65	080 00
080 72	080 00	080 00

CITY OF TROY

RENSSELAER COUNTY, NEW YORK

E 715,000-N 1,435,500 (MODULE COORDINATE LOCATOR NUMBER)

NAD 83 NY STATE PLANE COORDINATE SYSTEM, EAST ZONE, US FEET

080.65 (SECTION NUMBER)

COPYRIGHT © 1976-2005 COUNTY OF RENSSELAER, N.Y.

REAL PROPERTY MAP
THE USE OF THIS MAP IS FOR REAL PROPERTY TAX ADMINISTRATION PURPOSES ONLY

PREPARED FOR	ORIGINALLY PREPARED BY	CONVERTED TO DIGITAL FORMAT BY
RENSSELAER COUNTY LEGISLATURE TROY, NEW YORK	COLE – LAYER – TRUMBLE CO. INC. DAYTON, OHIO	WEILER MAPPING, INC. HORSEHEADS, NEW YORK NOVEMBER, 2002

SPECIAL DISTRICTS

TYPE	SYMBOL	CODE	NAME
FIRE	F		
LIGHT	L		
SCHOOL	SCH	381701	LANSINGBURG CENTRAL
SEWER	S	SD001	COUNTY SEWER DISTRICT NO. 1
WATER	W		

LEGEND

NADB3		PROPERTY LINE		AREA (FROM DEED)	1.50Ac	INTERSTATE HIGHWAY	90
NAD27		WATER		AREA (CALCULATED)	1.50Ac(c)	U.S. HIGHWAY	81
STATE OR COUNTY LINE		LAND HOOK	7	DIMENSION (FROM DEED)	16.5	NEW YORK STATE HIGHWAY	2
CITY,TOWN OR VILLAGE LINE		PATENT OR REALTY LOT LINE		DIMENSION (SCALED)	66(s)	COUNTY HIGHWAY	108
ROAD OR RAILROAD R/W		PATENT OR REALTY LOT NO.	36 OR (1)	COORDINATE-LOCATOR NO.(E800,000-N8000,000)		BLOCK LIMIT LINE	
EASEMENT R/W LINE		SECTION-BLOCK-LOT-NO.	001.00- 1 -100				

DATE OF MAP: 4-5-90
DATE OF REVISION: 6-26-01
50 0 50
SCALE: 1"= 50'

N

INDEX TO ADJOINING MAP SECTIONS		
080 00	080 58	
080 00	080 66	
080 00	080 00	

CITY OF TROY

RENSSELAER COUNTY, NEW YORK

E 716,500-N 1,435,500 (MODULE COORDINATE LOCATOR NUMBER)
NAD 83 NY STATE PLANE COORDINATE SYSTEM, EAST ZONE, US FEET
080.66 (SECTION NUMBER)

COPYRIGHT © 1976–2005 COUNTY OF RENSSELAER, N.Y.

REAL PROPERTY MAP

THE USE OF THIS MAP IS FOR REAL PROPERTY TAX ADMINISTRATION PURPOSES ONLY

PREPARED FOR	ORIGINALLY PREPARED BY	CONVERTED TO DIGITAL FORMAT BY
RENSSELAER COUNTY LEGISLATURE	COLE – LAYER – TRUMBLE CO. INC.	WEILER MAPPING, INC.
TROY, NEW YORK	DAYTON, OHIO	HORSEHEADS, NEW YORK
		JANUARY, 2003

SPECIAL DISTRICTS

TYPE	SYMBOL	CODE	NAME
FIRE	F		
LIGHT	L		
SCHOOL	SCH	381701	LANSINGBURG CENTRAL
SEWER	S	SD001	COUNTY SEWER DISTRICT NO. 1
WATER	W		

LEGEND

NAD83	PROPERTY LINE	AREA (FROM DEED) 1.50Ac	INTERSTATE HIGHWAY 90
NAD27	WATER	AREA (CALCULATED) 1.50Ac(c)	U.S. HIGHWAY 9
STATE OR COUNTY LINE	LAND HOOK	DIMENSION (FROM DEED) 16.5	NEW YORK STATE HIGHWAY 2
CITY,TOWN OR VILLAGE LINE	PATENT OR REALTY LOT LINE	DIMENSION (SCALED) 66(s)	COUNTY HIGHWAY 108
ROAD OR RAILROAD R/W	PATENT OR REALTY LOT NO. 36 OR (1)	COORDINATE-LOCATOR NO.(E800,000–N8000,000)	BLOCK LIMIT LINE
EASEMENT R/W LINE	SECTION–BLOCK–LOT–NO. 001.00– 1 –100		

DATE OF MAP: 12–14–76

DATE OF REVISION: 11–14–14

SCALE: 1"=50'

N

INDEX TO ADJOINING MAP SECTIONS

080 62	080 63	080 64
080 70	080 71	080 72
080 78	080 79	080 80

CITY OF TROY

RENSSELAER COUNTY, NEW YORK

E 712,000–N 1,434,500 MODULE COORDINATE LOCATOR NUMBER

NAD 83 NY STATE PLANE COORDINATE SYSTEM, EAST ZONE, US FEET

080.71 SECTION NUMBER

COPYRIGHT © 1976-2005 COUNTY OF RENSSELAER, N.Y.

REAL PROPERTY MAP

THE USE OF THIS MAP IS FOR REAL PROPERTY TAX ADMINISTRATION PURPOSES ONLY

PREPARED FOR	ORIGINALLY PREPARED BY	CONVERTED TO DIGITAL FORMAT BY
RENSSELAER COUNTY LEGISLATURE	COLE – LAYER – TRUMBLE CO. INC.	WEILER MAPPING, INC.
TROY, NEW YORK	DAYTON, OHIO	HORSEHEADS, NEW YORK
		NOVEMBER, 2002

SPECIAL DISTRICTS

TYPE	SYMBOL	CODE	NAME
FIRE	F		
LIGHT	L		
SCHOOL	SCH	381701	LANSINGBURG CENTRAL
SEWER	S	SD001	COUNTY SEWER DISTRICT NO. 1
WATER	W		

LEGEND

NAD83
NAD27
STATE OR COUNTY LINE
CITY,TOWN OR VILLAGE LINE
ROAD OR RAILROAD R/W
EASEMENT R/W LINE
PROPERTY LINE
WATER
LAND HOOK
PATENT OR REALTY LOT LINE
PATENT OR REALTY LOT NO. (36) OR (1)
SECTION-BLOCK-LOT-NO. 001.00- 1 -100

AREA (FROM DEED) 1.50Ac
AREA (CALCULATED) 1.50Ac(c)
DIMENSION (FROM DEED) 16.5
DIMENSION (SCALED) 66(s)
COORDINATE-LOCATOR NO.(E800,000-N8000,000)

INTERSTATE HIGHWAY (90)
U.S. HIGHWAY (9)
NEW YORK STATE HIGHWAY (2)
COUNTY HIGHWAY 108
BLOCK LIMIT LINE

DATE OF MAP: 12-13-76
DATE OF REVISION: 06-12-14

50 0 50
SCALE: 1"= 50'

N

INDEX TO ADJOINING MAP SECTIONS		
080 63	080 64	080 65
080 71	080 72	080 00
080 79	080 80	080 00

CITY OF TROY

RENSSELAER COUNTY, NEW YORK

E 713,500-N 1,434,500
MODULE COORDINATE LOCATOR NUMBER

NAD 83 NY STATE PLANE COORDINATE SYSTEM, EAST ZONE, US FEET

080.72
SECTION NUMBER

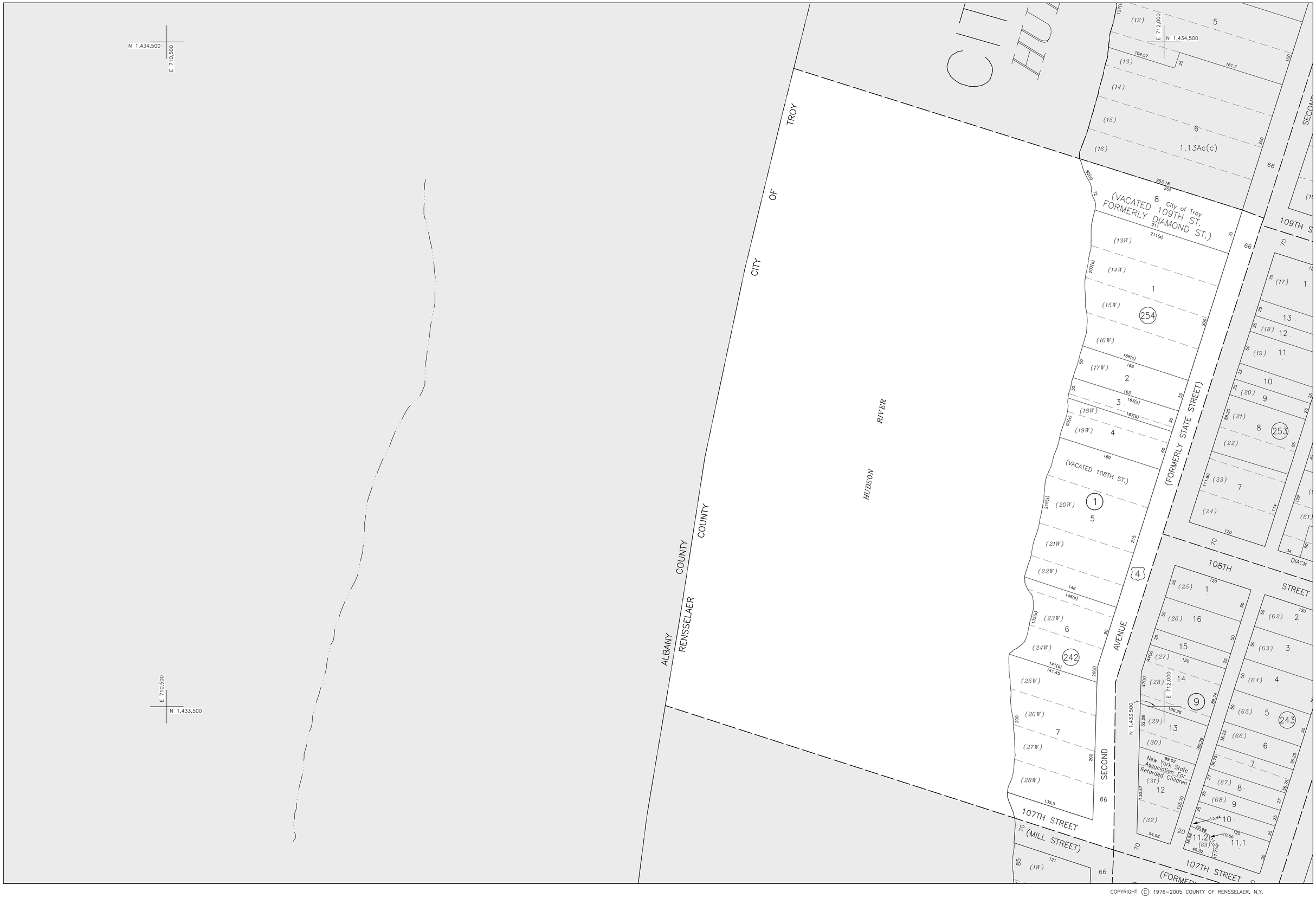

COPYRIGHT © 1976–2005 COUNTY OF RENSSELAER, N.Y.

REAL PROPERTY MAP

THE USE OF THIS MAP IS FOR REAL PROPERTY TAX ADMINISTRATION PURPOSES ONLY

PREPARED FOR	ORIGINALLY PREPARED BY	CONVERTED TO DIGITAL FORMAT BY
RENSSELAER COUNTY LEGISLATURE	COLE – LAYER – TRUMBLE CO. INC.	WEILER MAPPING, INC.
TROY, NEW YORK	DAYTON, OHIO	HORSEHEADS, NEW YORK
		NOVEMBER, 2002

SPECIAL DISTRICTS

TYPE	SYMBOL	CODE	NAME
FIRE	F		
LIGHT	L		
SCHOOL	SCH	381701	LANSINGBURG CENTRAL
SEWER	S	SD001	COUNTY SEWER DISTRICT NO. 1
WATER	W		

LEGEND

NAD83		PROPERTY LINE		AREA (FROM DEED)	1.50Ac
NAD27		WATER		AREA (CALCULATED)	1.50Ac(c)
STATE OR COUNTY LINE		LAND HOOK	7	DIMENSION (FROM DEED)	16.5
CITY,TOWN OR VILLAGE LINE		PATENT OR REALTY LOT LINE		DIMENSION (SCALED)	66(s)
ROAD OR RAILROAD R/W		PATENT OR REALTY LOT NO.	36 OR (1)	COORDINATE-LOCATOR NO.	(E800,000–N8000,000)
EASEMENT R/W LINE		SECTION–BLOCK–LOT–NO.	001.00– 1 –100		

INTERSTATE HIGHWAY	90	DATE OF MAP:	12–14–76
U.S. HIGHWAY	9	DATE OF REVISION:	5–26–95
NEW YORK STATE HIGHWAY	2		
COUNTY HIGHWAY	108		
BLOCK LIMIT LINE			

50 0 50

SCALE: 1"= 50'

N

INDEX TO ADJOINING MAP SECTIONS

	080 70	080 71
	080 78	080 79
	090 22	090 23

CITY OF TROY

RENSSELAER COUNTY, NEW YORK

E 710,500–N 1,433,500 (MODULE COORDINATE LOCATOR NUMBER)

NAD 83 NY STATE PLANE COORDINATE SYSTEM, EAST ZONE, US FEET

080.78 (SECTION NUMBER)

COPYRIGHT © 1976–2005 COUNTY OF RENSSELAER, N.Y.

REAL PROPERTY MAP

THE USE OF THIS MAP IS FOR REAL PROPERTY TAX ADMINISTRATION PURPOSES ONLY

PREPARED FOR	ORIGINALLY PREPARED BY	CONVERTED TO DIGITAL FORMAT BY
RENSSELAER COUNTY LEGISLATURE	COLE – LAYER – TRUMBLE CO. INC.	WEILER MAPPING, INC.
TROY, NEW YORK	DAYTON, OHIO	HORSEHEADS, NEW YORK
		NOVEMBER, 2002

SPECIAL DISTRICTS

TYPE	SYMBOL	CODE	NAME
FIRE	F		
LIGHT	L		
SCHOOL	SCH	381701	LANSINGBURG CENTRAL
SEWER	S	SD001	COUNTY SEWER DISTRICT NO. 1
WATER	W		

LEGEND

NAD83	PROPERTY LINE	AREA (FROM DEED)	1.50Ac	INTERSTATE HIGHWAY	90	DATE OF MAP:	12–13–76
NAD27	WATER	AREA (CALCULATED)	1.50Ac(c)	U.S. HIGHWAY	9	DATE OF REVISION:	01–26–16
STATE OR COUNTY LINE	LAND HOOK	DIMENSION (FROM DEED)	16.5	NEW YORK STATE HIGHWAY	2		
CITY,TOWN OR VILLAGE LINE	PATENT OR REALTY LOT LINE	DIMENSION (SCALED)	66(s)	COUNTY HIGHWAY	108		
ROAD OR RAILROAD R/W	PATENT OR REALTY LOT NO. 36 OR (1)	COORDINATE–LOCATOR NO.(E800,000–N8000,000)		BLOCK LIMIT LINE			
EASEMENT R/W LINE	SECTION–BLOCK–LOT–NO. 001.00– 1 –100						

SCALE: 1"= 50'

INDEX TO ADJOINING MAP SECTIONS

080 70	080 71	080 72
080 78	080 79	080 80
090 22	090 23	090 24

CITY OF TROY

RENSSELAER COUNTY, NEW YORK

E 712,000–N 1,433,500 (MIDDLE COORDINATE LOCATOR NUMBER)

NAD 83 NY STATE PLANE COORDINATE SYSTEM, EAST ZONE, US FEET

080.79 (SECTION NUMBER)

COPYRIGHT © 1976-2005 COUNTY OF RENSSELAER, N.Y.

REAL PROPERTY MAP

THE USE OF THIS MAP IS FOR REAL PROPERTY TAX ADMINISTRATION PURPOSES ONLY

PREPARED FOR	ORIGINALLY PREPARED BY	CONVERTED TO DIGITAL FORMAT BY
RENSSELAER COUNTY LEGISLATURE	COLE – LAYER – TRUMBLE CO. INC.	WEILER MAPPING, INC.
TROY, NEW YORK	DAYTON, OHIO	HORSEHEADS, NEW YORK
		NOVEMBER, 2002

SPECIAL DISTRICTS

TYPE	SYMBOL	CODE	NAME
FIRE	F		
LIGHT	L		
SCHOOL	SCH	381701	LANSINGBURG CENTRAL
SEWER	S	SD001	COUNTY SEWER DISTRICT NO. 1
WATER	W		

LEGEND

NAD83	PROPERTY LINE	AREA (FROM DEED) 1.50Ac	INTERSTATE HIGHWAY 90
NAD27	WATER	AREA (CALCULATED) 1.50Ac(c)	U.S. HIGHWAY 81
STATE OR COUNTY LINE	LAND HOOK	DIMENSION (FROM DEED) 16.5	NEW YORK STATE HIGHWAY 2
CITY,TOWN OR VILLAGE LINE	PATENT OR REALTY LOT LINE	DIMENSION (SCALED) 66(s)	COUNTY HIGHWAY 108
ROAD OR RAILROAD R/W	PATENT OR REALTY LOT NO. 36 OR (1)	COORDINATE-LOCATOR NO.(E800,000-N8000,000)	BLOCK LIMIT LINE
EASEMENT R/W LINE	SECTION-BLOCK-LOT-NO. 001.00- 1 -100		

DATE OF MAP: 12-14-76

DATE OF REVISION: 7-17-13

50 0 50

SCALE: 1"= 50'

N

INDEX TO ADJOINING MAP SECTIONS		
080 71	080 72	080 00
080 79	080 80	080 00
090 23	090 24	090 00

CITY OF TROY

RENSSELAER COUNTY, NEW YORK

E 713,500-N 1,433,500 (MODULE COORDINATE LOCATOR NUMBER)

NAD 83 NY STATE PLANE COORDINATE SYSTEM, EAST ZONE, US FEET

080.80 (SECTION NUMBER)

COPYRIGHT © 1976-2005 COUNTY OF RENSSELAER, N.Y.

REAL PROPERTY MAP

THE USE OF THIS MAP IS FOR REAL PROPERTY TAX ADMINISTRATION PURPOSES ONLY

PREPARED FOR	ORIGINALLY PREPARED BY	CONVERTED TO DIGITAL FORMAT BY
RENSSELAER COUNTY LEGISLATURE	COLE – LAYER – TRUMBLE CO. INC.	WEILER MAPPING, INC.
TROY, NEW YORK	DAYTON, OHIO	HORSEHEADS, NEW YORK
		NOVEMBER, 2002

SPECIAL DISTRICTS

TYPE	SYMBOL	CODE	NAME
FIRE	F		
LIGHT	L		
SCHOOL	SCH	381700 381701	TROY C.S.D. LANSINGBURG CENTRAL
SEWER	S	SD001	COUNTY SEWER DISTRICT NO. 1
WATER	W		

LEGEND

NAD83	PROPERTY LINE	AREA (FROM DEED) 1.50Ac	INTERSTATE HIGHWAY 90
NAD27	WATER	AREA (CALCULATED) 1.50Ac(c)	U.S. HIGHWAY 9
STATE OR COUNTY LINE	LAND HOOK	DIMENSION (FROM DEED) 16.5	NEW YORK STATE HIGHWAY 2
CITY,TOWN OR VILLAGE LINE	PATENT OR REALTY LOT LINE	DIMENSION (SCALED) 66(s)	COUNTY HIGHWAY 108
ROAD OR RAILROAD R/W	PATENT OR REALTY LOT NO. 36 OR (1)	COORDINATE-LOCATOR NO.(E800,000-N8000,000)	BLOCK LIMIT LINE
EASEMENT R/W LINE	SECTION-BLOCK-LOT-NO. 001.00- 1 -100		

DATE OF MAP: 01-17-77

DATE OF REVISION: 12-11-07

SCALE: 1"= 400'

N

INDEX TO ADJOINING MAP SECTIONS

	080 00	
	090 00	

CITY OF TROY

RENSSELAER COUNTY, NEW YORK

E 709,000-N 1,425,500 (MODULE COORDINATE LOCATOR NUMBER)

NAD 83 NY STATE PLANE COORDINATE SYSTEM, EAST ZONE, US FEET

090.00 (SECTION NUMBER)

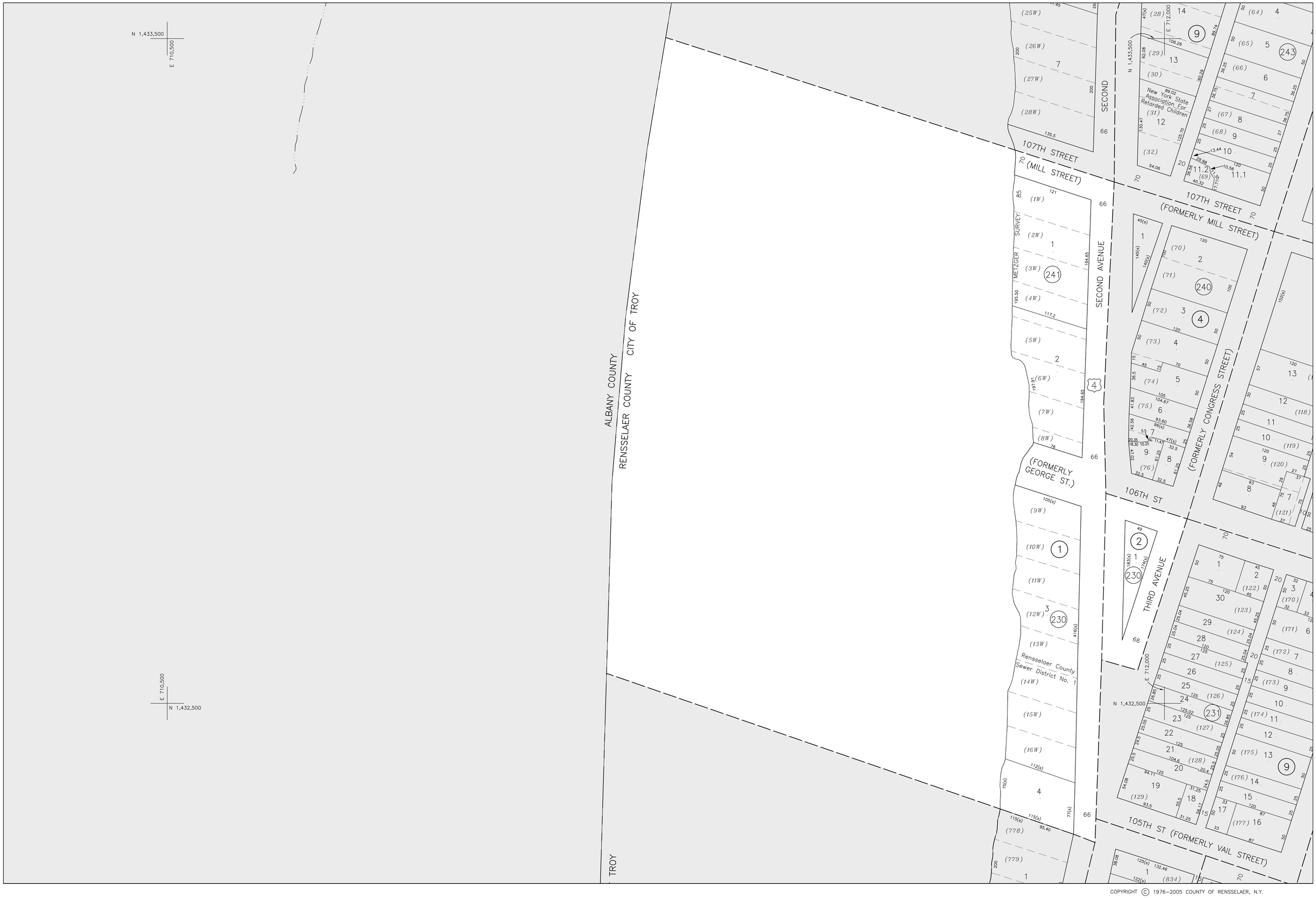

COPYRIGHT © 1976–2005 COUNTY OF RENSSELAER, N.Y.

REAL PROPERTY MAP

THE USE OF THIS MAP IS FOR REAL PROPERTY TAX ADMINISTRATION PURPOSES ONLY

PREPARED FOR	ORIGINALLY PREPARED BY	CONVERTED TO DIGITAL FORMAT BY
RENSSELAER COUNTY LEGISLATURE TROY, NEW YORK	COLE – LAYER – TRUMBLE CO. INC. DAYTON, OHIO	WEILER MAPPING, INC. HORSEHEADS, NEW YORK NOVEMBER, 2002

SPECIAL DISTRICTS

TYPE	SYMBOL	CODE	NAME
FIRE	F		
LIGHT	L		
SCHOOL	SCH	381701	LANSINGBURG CENTRAL
SEWER	S	SD001	COUNTY SEWER DISTRICT NO. 1
WATER	W		

LEGEND

NAD83
NAD27
STATE OR COUNTY LINE
CITY,TOWN OR VILLAGE LINE
ROAD OR RAILROAD R/W
EASEMENT R/W LINE
PROPERTY LINE
WATER
LAND HOOK
PATENT OR REALTY LOT LINE
PATENT OR REALTY LOT NO.
SECTION–BLOCK–LOT–NO. 001.00– 1 –100

AREA	(FROM DEED)	1.50Ac
AREA	(CALCULATED)	1.50Ac(c)
DIMENSION	(FROM DEED)	16.5
DIMENSION	(SCALED)	66(s)
COORDINATE–LOCATOR	NO.(E800,000–N8000,000)	

INTERSTATE HIGHWAY
U.S. HIGHWAY
NEW YORK STATE HIGHWAY
COUNTY HIGHWAY
BLOCK LIMIT LINE

DATE OF MAP: 11–22–76
DATE OF REVISION: 3–2–99

SCALE: 1"= 50'

INDEX TO ADJOINING MAP SECTIONS

	080 78	080 79
	090 22	090 23
	090 30	090 31

CITY OF TROY

RENSSELAER COUNTY, NEW YORK

E 710,500–N 1,432,500 (MODULE COORDINATE LOCATOR NUMBER)

NAD 83 NY STATE PLANE COORDINATE SYSTEM, EAST ZONE, US FEET

090.22 (SECTION NUMBER)

COPYRIGHT © 1976-2005 COUNTY OF RENSSELAER, N.Y.

REAL PROPERTY MAP

THE USE OF THIS MAP IS FOR REAL PROPERTY TAX ADMINISTRATION PURPOSES ONLY

PREPARED FOR	ORIGINALLY PREPARED BY	CONVERTED TO DIGITAL FORMAT BY
RENSSELAER COUNTY LEGISLATURE	COLE – LAYER – TRUMBLE CO. INC.	WEILER MAPPING, INC.
TROY, NEW YORK	DAYTON, OHIO	HORSEHEADS, NEW YORK
		NOVEMBER, 2002

SPECIAL DISTRICTS

TYPE	SYMBOL	CODE	NAME
FIRE	F		
LIGHT	L		
SCHOOL	SCH	381701	LANSINGBURG CENTRAL
SEWER	S	SD001	COUNTY SEWER DISTRICT NO. 1
WATER	W		

LEGEND

NAD83	PROPERTY LINE	AREA (FROM DEED) 1.50Ac	INTERSTATE HIGHWAY (90)
NAD27	WATER	AREA (CALCULATED) 1.50Ac(c)	U.S. HIGHWAY (8)
STATE OR COUNTY LINE	LAND HOOK	DIMENSION (FROM DEED) 16.5	NEW YORK STATE HIGHWAY (2)
CITY,TOWN OR VILLAGE LINE	PATENT OR REALTY LOT LINE	DIMENSION (SCALED) 66(s)	COUNTY HIGHWAY 108
ROAD OR RAILROAD R/W	PATENT OR REALTY LOT NO. (36) OR (1)	COORDINATE-LOCATOR NO.(E800,000-N8000,000)	BLOCK LIMIT LINE
EASEMENT R/W LINE	SECTION-BLOCK-LOT-NO. 001.00- 1 -100		

DATE OF MAP: 11-23-76

DATE OF REVISION: 08-31-15

SCALE: 1"= 50'

INDEX TO ADJOINING MAP SECTIONS

080 78	080 79	080 80
090 22	090 23	090 24
090 30	090 31	090 32

CITY OF TROY

RENSSELAER COUNTY, NEW YORK

E 712,000-N 1,432,500 (MIDDLE COORDINATE LOCATOR NUMBER)

NAD 83 NY STATE PLANE COORDINATE SYSTEM, EAST ZONE, US FEET

090.23 (SECTION NUMBER)

COPYRIGHT © 1976–2005 COUNTY OF RENSSELAER, N.Y.

REAL PROPERTY MAP
THE USE OF THIS MAP IS FOR REAL PROPERTY TAX ADMINISTRATION PURPOSES ONLY

PREPARED FOR	ORIGINALLY PREPARED BY	CONVERTED TO DIGITAL FORMAT BY
RENSSELAER COUNTY LEGISLATURE	COLE – LAYER – TRUMBLE CO. INC.	WEILER MAPPING, INC.
TROY, NEW YORK	DAYTON, OHIO	HORSEHEADS, NEW YORK
		NOVEMBER, 2002

SPECIAL DISTRICTS

TYPE	SYMBOL	CODE	NAME
FIRE	F		
LIGHT	L		
SCHOOL	SCH	381701	LANSINGBURG CENTRAL
SEWER	S	SD001	COUNTY SEWER DISTRICT NO. 1
WATER	W		

LEGEND

NAD83	PROPERTY LINE	AREA (FROM DEED)	1.50Ac	INTERSTATE HIGHWAY	90	DATE OF MAP:	11-23-76
NAD27	WATER	AREA (CALCULATED)	1.50Ac(c)	U.S. HIGHWAY	9	DATE OF REVISION:	07-17-13
STATE OR COUNTY LINE	LAND HOOK	DIMENSION (FROM DEED)	16.5	NEW YORK STATE HIGHWAY	2		
CITY,TOWN OR VILLAGE LINE	PATENT OR REALTY LOT LINE	DIMENSION (SCALED)	66(s)	COUNTY HIGHWAY	108		
ROAD OR RAILROAD R/W	PATENT OR REALTY LOT NO. 36 OR (1)	COORDINATE-LOCATOR NO.(E800,000-N8000,000)		BLOCK LIMIT LINE			
EASEMENT R/W LINE	SECTION-BLOCK-LOT-NO. 001.00- 1 -100						

50 0 50
SCALE: 1"= 50'

N

INDEX TO ADJOINING MAP SECTIONS		
080 79	080 80	090 00
090 23	090 24	090 00
090 31	090 32	090 00

CITY OF TROY

RENSSELAER COUNTY, NEW YORK

E 713,500–N 1,432,500 (MODULE COORDINATE LOCATOR NUMBER)
NAD 83 NY STATE PLANE COORDINATE SYSTEM, EAST ZONE, US FEET

090.24 (SECTION NUMBER)

COPYRIGHT © 1976–2005 COUNTY OF RENSSELAER, N.Y.

REAL PROPERTY MAP
THE USE OF THIS MAP IS FOR REAL
PROPERTY TAX ADMINISTRATION PURPOSES ONLY

PREPARED FOR	ORIGINALLY PREPARED BY	CONVERTED TO DIGITAL FORMAT BY
RENSSELAER COUNTY LEGISLATURE	COLE – LAYER – TRUMBLE CO. INC.	WEILER MAPPING, INC.
TROY, NEW YORK	DAYTON, OHIO	HORSEHEADS, NEW YORK
		NOVEMBER, 2002

SPECIAL DISTRICTS

TYPE	SYMBOL	CODE	NAME
FIRE	F		
LIGHT	L		
SCHOOL	SCH	381701	LANSINGBURG CENTRAL
SEWER	S	SD001	COUNTY SEWER DISTRICT NO. 1
WATER	W		

LEGEND

NAD83		PROPERTY LINE		AREA (FROM DEED)	1.50Ac	INTERSTATE HIGHWAY	90
NAD27		WATER		AREA (CALCULATED)	1.50Ac(c)	U.S. HIGHWAY	9
STATE OR COUNTY LINE		LAND HOOK	Z	DIMENSION (FROM DEED)	16.5	NEW YORK STATE HIGHWAY	2
CITY,TOWN OR VILLAGE LINE		PATENT OR REALTY LOT LINE		DIMENSION (SCALED)	66(s)	COUNTY HIGHWAY	108
ROAD OR RAILROAD R/W		PATENT OR REALTY LOT NO.	36 OR (1)	COORDINATE-LOCATOR NO.(E800,000–N8000,000)		BLOCK LIMIT LINE	
EASEMENT R/W LINE		SECTION–BLOCK–LOT–NO.	001.00– 1 –100				

DATE OF MAP: 11–23–76
DATE OF REVISION: 08–03–16

50 0 50
SCALE: 1"= 50'

N

INDEX TO ADJOINING MAP SECTIONS

090 22	090 23
090 30	090 31
090 38	090 39

CITY OF TROY

RENSSELAER COUNTY, NEW YORK

E 710,500–N 1,431,500
MODULE COORDINATE LOCATOR NUMBER

NAD 83 NY STATE PLANE COORDINATE SYSTEM, EAST ZONE, US FEET

090.30
SECTION NUMBER

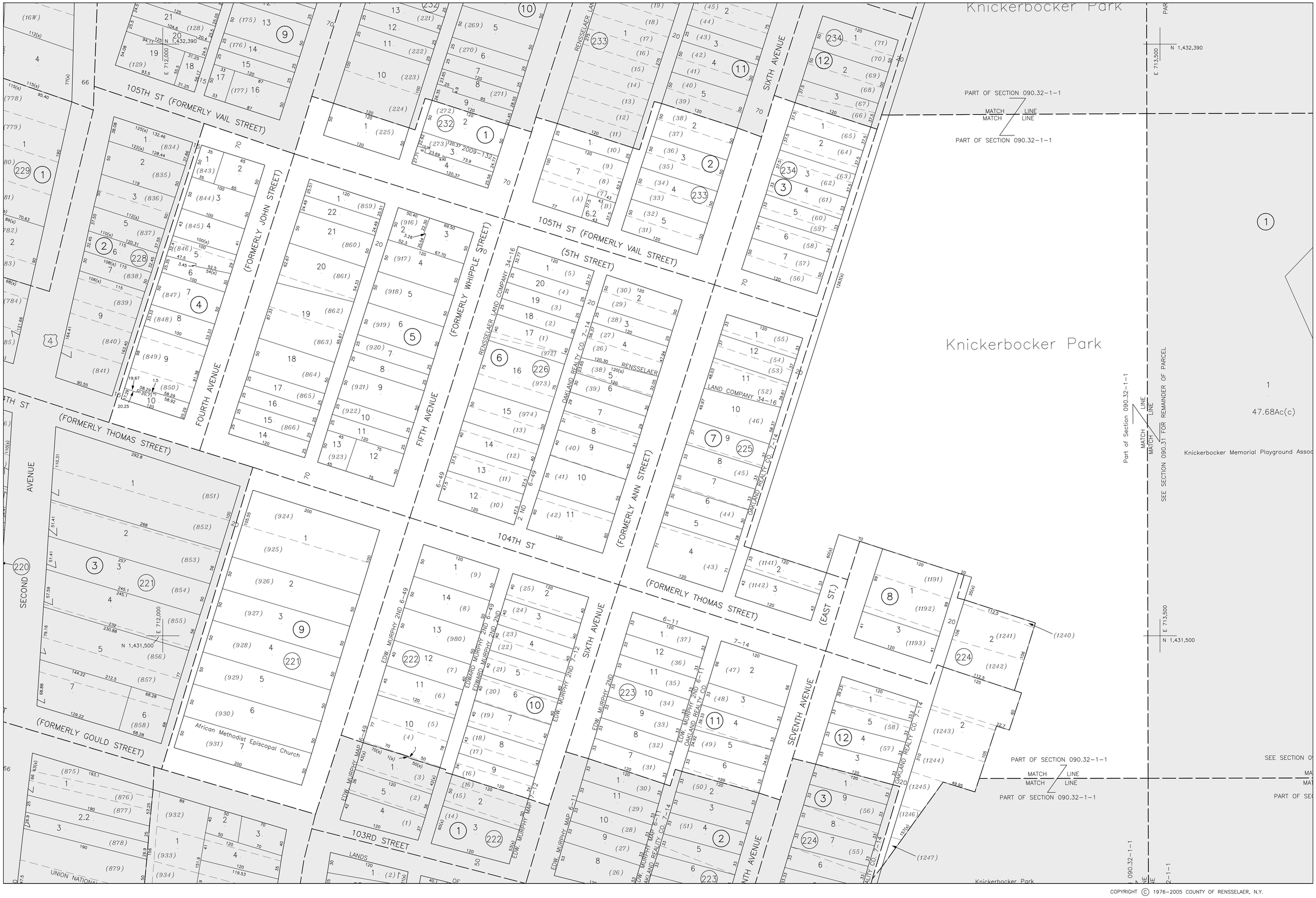

COPYRIGHT © 1976-2005 COUNTY OF RENSSELAER, N.Y.

REAL PROPERTY MAP

THE USE OF THIS MAP IS FOR REAL PROPERTY TAX ADMINISTRATION PURPOSES ONLY

PREPARED FOR	ORIGINALLY PREPARED BY	CONVERTED TO DIGITAL FORMAT BY
RENSSELAER COUNTY LEGISLATURE	COLE – LAYER – TRUMBLE CO. INC.	WEILER MAPPING, INC.
TROY, NEW YORK	DAYTON, OHIO	HORSEHEADS, NEW YORK
		NOVEMBER, 2002

SPECIAL DISTRICTS

TYPE	SYMBOL	CODE	NAME
FIRE	F		
LIGHT	L		
SCHOOL	SCH	381701	LANSINGBURG CENTRAL
SEWER	S	SD001	COUNTY SEWER DISTRICT NO. 1
WATER	W		

LEGEND

NAD83	PROPERTY LINE	AREA (FROM DEED)	1.50Ac	INTERSTATE HIGHWAY	90
NAD27	WATER	AREA (CALCULATED)	1.50Ac(c)	U.S. HIGHWAY	9
STATE OR COUNTY LINE	LAND HOOK	DIMENSION (FROM DEED)	16.5	NEW YORK STATE HIGHWAY	2
CITY,TOWN OR VILLAGE LINE	PATENT OR REALTY LOT LINE	DIMENSION (SCALED)	66(s)	COUNTY HIGHWAY	108
ROAD OR RAILROAD R/W	PATENT OR REALTY LOT NO. 36 OR (1)	COORDINATE-LOCATOR NO.(E800,000-N8000,000)		BLOCK LIMIT LINE	
EASEMENT R/W LINE	SECTION-BLOCK-LOT-NO. 001.00- 1 -100				

DATE OF MAP: 11-24-76

DATE OF REVISION: 05-09-14

SCALE: 1"= 50'

N

INDEX TO ADJOINING MAP SECTIONS

090 22	090 23	090 24
090 30	090 31	090 32
090 38	090 39	090 40

CITY OF TROY

RENSSELAER COUNTY, NEW YORK

E 712,000-N 1,431,500 (MODULE COORDINATE LOCATOR NUMBER)

NAD 83 NY STATE PLANE COORDINATE SYSTEM, EAST ZONE, US FEET

090.31 (SECTION NUMBER)

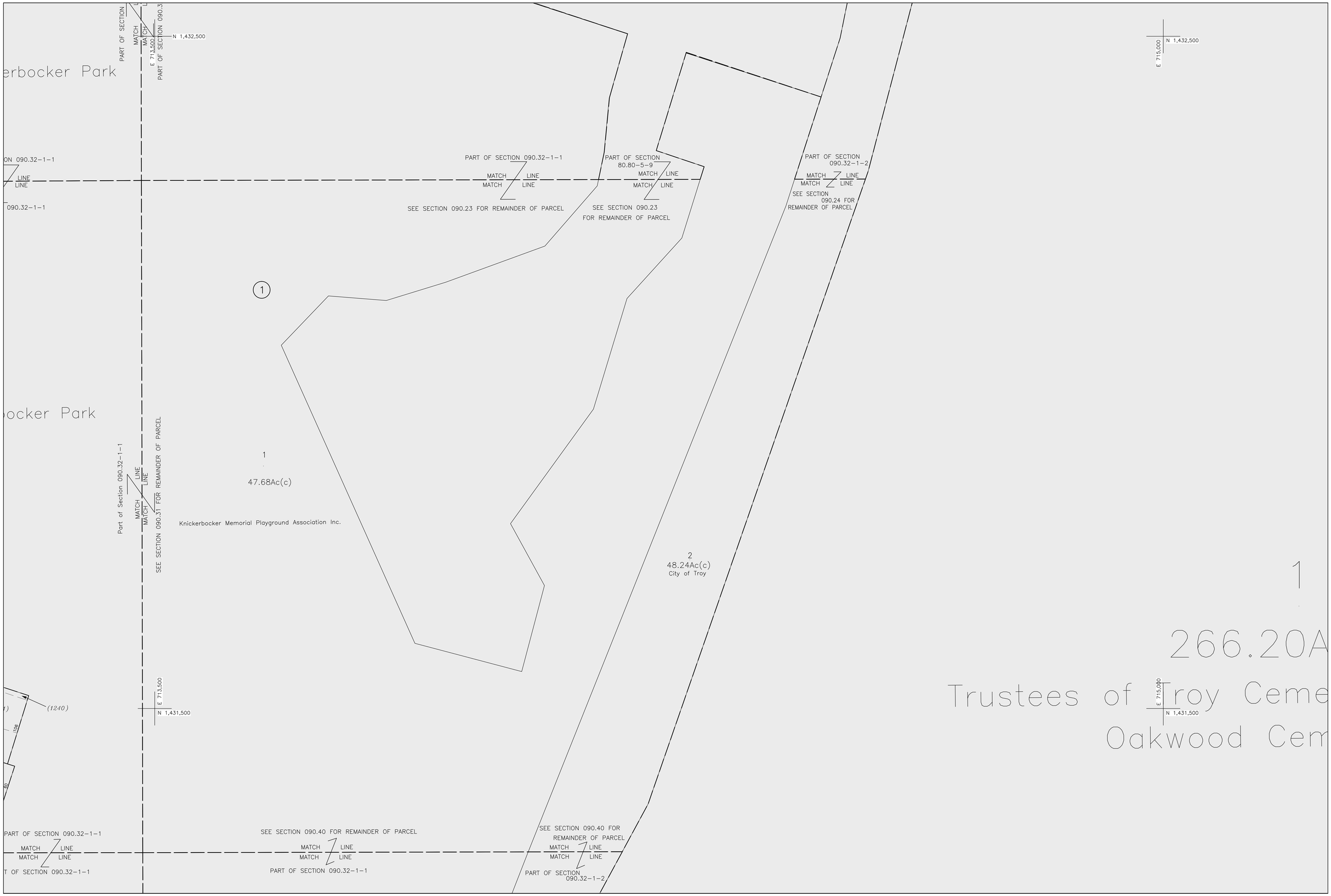

COPYRIGHT © 1976-2005 COUNTY OF RENSSELAER, N.Y.

REAL PROPERTY MAP

THE USE OF THIS MAP IS FOR REAL PROPERTY TAX ADMINISTRATION PURPOSES ONLY

PREPARED FOR	ORIGINALLY PREPARED BY	CONVERTED TO DIGITAL FORMAT BY
RENSSELAER COUNTY LEGISLATURE	COLE – LAYER – TRUMBLE CO. INC.	WEILER MAPPING, INC.
TROY, NEW YORK	DAYTON, OHIO	HORSEHEADS, NEW YORK
		NOVEMBER, 2002

SPECIAL DISTRICTS

TYPE	SYMBOL	CODE	NAME
FIRE	F		
LIGHT	L		
SCHOOL	SCH	381701	LANSINGBURG CENTRAL
SEWER	S	SD001	COUNTY SEWER DISTRICT NO. 1
WATER	W		

LEGEND

NAD83	PROPERTY LINE	AREA (FROM DEED) 1.50Ac	INTERSTATE HIGHWAY 90
NAD27	WATER	AREA (CALCULATED) 1.50Ac(c)	U.S. HIGHWAY 9
STATE OR COUNTY LINE	LAND HOOK	DIMENSION (FROM DEED) 16.5	NEW YORK STATE HIGHWAY 2
CITY,TOWN OR VILLAGE LINE	PATENT OR REALTY LOT LINE	DIMENSION (SCALED) 66(s)	COUNTY HIGHWAY 108
ROAD OR RAILROAD R/W	PATENT OR REALTY LOT NO. 36 OR (1)	COORDINATE-LOCATOR NO.(E800,000-N8000,000)	BLOCK LIMIT LINE
EASEMENT R/W LINE	SECTION-BLOCK-LOT-NO. 001.00- 1 -100		

DATE OF MAP: 11-23-76

DATE OF REVISION: 07-17-13

50 0 50

SCALE: 1"= 50'

N

INDEX TO ADJOINING MAP SECTIONS		
090 23	090 24	090 00
090 31	090 32	090 00
090 39	090 40	090 00

CITY OF TROY

RENSSELAER COUNTY, NEW YORK

E 713,500-N 1,431,500 (MODULE COORDINATE LOCATOR NUMBER)

NAD 83 NY STATE PLANE COORDINATE SYSTEM, EAST ZONE, US FEET

090.32 (SECTION NUMBER)

COPYRIGHT © 1976–2005 COUNTY OF RENSSELAER, N.Y.

REAL PROPERTY MAP

THE USE OF THIS MAP IS FOR REAL PROPERTY TAX ADMINISTRATION PURPOSES ONLY

PREPARED FOR	ORIGINALLY PREPARED BY	CONVERTED TO DIGITAL FORMAT BY
RENSSELAER COUNTY LEGISLATURE TROY, NEW YORK	COLE – LAYER – TRUMBLE CO. INC. DAYTON, OHIO	WEILER MAPPING, INC. HORSEHEADS, NEW YORK NOVEMBER, 2002

SPECIAL DISTRICTS

TYPE	SYMBOL	CODE	NAME
FIRE	F		
LIGHT	L		
SCHOOL	SCH	381701	LANSINGBURG CENTRAL
SEWER	S	SD001	COUNTY SEWER DISTRICT NO. 1
WATER	W		

LEGEND

NAD83	PROPERTY LINE	AREA (FROM DEED)	1.50Ac	INTERSTATE HIGHWAY	90	DATE OF MAP:	11-26-76
NAD27	WATER	AREA (CALCULATED)	1.50Ac(c)	U.S. HIGHWAY	9	DATE OF REVISION:	1-20-04
STATE OR COUNTY LINE	LAND HOOK	DIMENSION (FROM DEED)	16.5	NEW YORK STATE HIGHWAY	2		
CITY,TOWN OR VILLAGE LINE	PATENT OR REALTY LOT LINE	DIMENSION (SCALED)	66(s)	COUNTY HIGHWAY	108		
ROAD OR RAILROAD R/W	PATENT OR REALTY LOT NO. 36 OR (1)	COORDINATE-LOCATOR NO.(E800,000–N8000,000)		BLOCK LIMIT LINE			
EASEMENT R/W LINE	SECTION–BLOCK–LOT–NO. 001.00– 1 –100						

SCALE: 1"= 50'

N

INDEX TO ADJOINING MAP SECTIONS

090 30	090 31
090 38	090 39
090 46	090 47

CITY OF TROY

RENSSELAER COUNTY, NEW YORK

E 710,500–N 1,430,500 (MODULE COORDINATE LOCATOR NUMBER)

NAD 83 NY STATE PLANE COORDINATE SYSTEM, EAST ZONE, US FEET

090.38 (SECTION NUMBER)

COPYRIGHT © 1976-2005 COUNTY OF RENSSELAER, N.Y.

REAL PROPERTY MAP

THE USE OF THIS MAP IS FOR REAL PROPERTY TAX ADMINISTRATION PURPOSES ONLY

PREPARED FOR	ORIGINALLY PREPARED BY	CONVERTED TO DIGITAL FORMAT BY
RENSSELAER COUNTY LEGISLATURE	COLE – LAYER – TRUMBLE CO. INC.	WEILER MAPPING, INC.
TROY, NEW YORK	DAYTON, OHIO	HORSEHEADS, NEW YORK
		NOVEMBER, 2002

SPECIAL DISTRICTS

TYPE	SYMBOL	CODE	NAME
FIRE	F		
LIGHT	L		
SCHOOL	SCH	381701	LANSINGBURG CENTRAL
SEWER	S	SD001	COUNTY SEWER DISTRICT NO. 1
WATER	W		

LEGEND

NAD83		PROPERTY LINE		AREA (FROM DEED)	1.50Ac	INTERSTATE HIGHWAY	90
NAD27		WATER		AREA (CALCULATED)	1.50Ac(c)	U.S. HIGHWAY	9
STATE OR COUNTY LINE		LAND HOOK	7	DIMENSION (FROM DEED)	16.5	NEW YORK STATE HIGHWAY	2
CITY,TOWN OR VILLAGE LINE		PATENT OR REALTY LOT LINE		DIMENSION (SCALED)	66(s)	COUNTY HIGHWAY	108
ROAD OR RAILROAD R/W		PATENT OR REALTY LOT NO.	36 OR (1)	COORDINATE-LOCATOR NO.(E800,000-N8000,000)		BLOCK LIMIT LINE	
EASEMENT R/W LINE		SECTION-BLOCK-LOT-NO.	001.00- 1 -100				

DATE OF MAP: 11-26-76

DATE OF REVISION: 09-21-15

50 0 50

SCALE: 1"= 50'

N

INDEX TO ADJOINING MAP SECTIONS

090 30	090 31	090 32
090 38	090 39	090 40
090 46	090 47	090 48

CITY OF TROY

RENSSELAER COUNTY, NEW YORK

E 712,000-N 1,430,500 (MODULE COORDINATE LOCATOR NUMBER)

NAD 83 NY STATE PLANE COORDINATE SYSTEM, EAST ZONE, US FEET

090.39 (SECTION NUMBER)



COPYRIGHT © 1976-2005 COUNTY OF RENSSELAER, N.Y.

REAL PROPERTY MAP

THE USE OF THIS MAP IS FOR REAL PROPERTY TAX ADMINISTRATION PURPOSES ONLY

PREPARED FOR	ORIGINALLY PREPARED BY	CONVERTED TO DIGITAL FORMAT BY
RENSSELAER COUNTY LEGISLATURE	COLE – LAYER – TRUMBLE CO. INC.	WEILER MAPPING, INC.
TROY, NEW YORK	DAYTON, OHIO	HORSEHEADS, NEW YORK
		NOVEMBER, 2002

SPECIAL DISTRICTS

TYPE	SYMBOL	CODE	NAME
FIRE	F		
LIGHT	L		
SCHOOL	SCH	381701	LANSINGBURG CENTRAL
SEWER	S	SD001	COUNTY SEWER DISTRICT NO. 1
WATER	W		

LEGEND

NAD83
NAD27
STATE OR COUNTY LINE
CITY,TOWN OR VILLAGE LINE
ROAD OR RAILROAD R/W
EASEMENT R/W LINE
PROPERTY LINE
WATER
LAND HOOK
PATENT OR REALTY LOT LINE
PATENT OR REALTY LOT NO. 36 OR (1)
SECTION-BLOCK-LOT-NO. 001.00- 1 -100

AREA	(FROM DEED)	1.50Ac
AREA	(CALCULATED)	1.50Ac(c)
DIMENSION	(FROM DEED)	16.5
DIMENSION	(SCALED)	66(s)
COORDINATE-LOCATOR	NO.(E800,000-N8000,000)	

INTERSTATE HIGHWAY 90
U.S. HIGHWAY 9J
NEW YORK STATE HIGHWAY 2
COUNTY HIGHWAY 108
BLOCK LIMIT LINE

DATE OF MAP: 11-24-76
DATE OF REVISION: 1-21-04

50 0 50
SCALE: 1"= 50'

N

INDEX TO ADJOINING MAP SECTIONS

090 31	090 32	090 00
090 39	090 40	090 00
090 47	090 48	090 49

CITY OF TROY

RENSSELAER COUNTY, NEW YORK

E 713,500-N 1,430,500
MODULE COORDINATE LOCATOR NUMBER

NAD 83 NY STATE PLANE COORDINATE SYSTEM, EAST ZONE, US FEET

090.40
SECTION NUMBER

COPYRIGHT © 1976-2005 COUNTY OF RENSSELAER, N.Y.

REAL PROPERTY MAP

THE USE OF THIS MAP IS FOR REAL PROPERTY TAX ADMINISTRATION PURPOSES ONLY

PREPARED FOR	ORIGINALLY PREPARED BY	CONVERTED TO DIGITAL FORMAT BY
RENSSELAER COUNTY LEGISLATURE TROY, NEW YORK	COLE – LAYER – TRUMBLE CO. INC. DAYTON, OHIO	WEILER MAPPING, INC. HORSEHEADS, NEW YORK NOVEMBER, 2002

SPECIAL DISTRICTS

TYPE	SYMBOL	CODE	NAME
FIRE	F		
LIGHT	L		
SCHOOL	SCH	381701	LANSINGBURG CENTRAL
SEWER	S	SD001	COUNTY SEWER DISTRICT NO. 1
WATER	W		

LEGEND

NAD83
NAD27
STATE OR COUNTY LINE
CITY,TOWN OR VILLAGE LINE
ROAD OR RAILROAD R/W
EASEMENT R/W LINE
PROPERTY LINE
WATER
LAND HOOK
PATENT OR REALTY LOT LINE
PATENT OR REALTY LOT NO. 36 OR (1)
SECTION-BLOCK-LOT-NO. 001.00- 1 -100

AREA	(FROM DEED)	1.50Ac
AREA	(CALCULATED)	1.50Ac(c)
DIMENSION	(FROM DEED)	16.5
DIMENSION	(SCALED)	66(s)
COORDINATE-LOCATOR	NO.(E800,000-N8000,000)	

INTERSTATE HIGHWAY 90
U.S. HIGHWAY 9J
NEW YORK STATE HIGHWAY 2
COUNTY HIGHWAY 108
BLOCK LIMIT LINE

DATE OF MAP: 11-30-76
DATE OF REVISION: 5-31-11

SCALE: 1"= 50'

N

INDEX TO ADJOINING MAP SECTIONS

	090 38	090 39
	090 46	090 47
	090 54	090 55

CITY OF TROY

RENSSELAER COUNTY, NEW YORK

E 710,500-N 1,429,500 (MODULE COORDINATE LOCATOR NUMBER)

NAD 83 NY STATE PLANE COORDINATE SYSTEM, EAST ZONE, US FEET

090.46 (SECTION NUMBER)

COPYRIGHT © 1976-2005 COUNTY OF RENSSELAER, N.Y.

REAL PROPERTY MAP

THE USE OF THIS MAP IS FOR REAL PROPERTY TAX ADMINISTRATION PURPOSES ONLY

PREPARED FOR	ORIGINALLY PREPARED BY	CONVERTED TO DIGITAL FORMAT BY
RENSSELAER COUNTY LEGISLATURE	COLE – LAYER – TRUMBLE CO. INC.	WEILER MAPPING, INC.
TROY, NEW YORK	DAYTON, OHIO	HORSEHEADS, NEW YORK
		NOVEMBER, 2002

SPECIAL DISTRICTS

TYPE	SYMBOL	CODE	NAME
FIRE	F		
LIGHT	L		
SCHOOL	SCH	381701	LANSINGBURG CENTRAL
SEWER	S	SD001	COUNTY SEWER DISTRICT NO. 1
WATER	W		

LEGEND

NAD83	PROPERTY LINE	AREA (FROM DEED) 1.50Ac	INTERSTATE HIGHWAY 90
NAD27	WATER	AREA (CALCULATED) 1.50Ac(c)	U.S. HIGHWAY 9
STATE OR COUNTY LINE	LAND HOOK	DIMENSION (FROM DEED) 16.5	NEW YORK STATE HIGHWAY 2
CITY,TOWN OR VILLAGE LINE	PATENT OR REALTY LOT LINE	DIMENSION (SCALED) 66(s)	COUNTY HIGHWAY 108
ROAD OR RAILROAD R/W	PATENT OR REALTY LOT NO. 36 OR (1)	COORDINATE-LOCATOR NO.(E800,000-N8000,000)	BLOCK LIMIT LINE
EASEMENT R/W LINE	SECTION-BLOCK-LOT-NO. 001.00- 1 -100		

DATE OF MAP: 11-28-76

DATE OF REVISION: 06-19-13

50 0 50

SCALE: 1"= 50'

N

INDEX TO ADJOINING MAP SECTIONS

090 38	090 39	090 40
090 46	090 47	090 48
090 54	090 55	090 56

CITY OF TROY

RENSSELAER COUNTY, NEW YORK

E 712,000-N 1,429,500 (MODULE COORDINATE LOCATOR NUMBER)

NAD 83 NY STATE PLANE COORDINATE SYSTEM, EAST ZONE, US FEET

090.47 (SECTION NUMBER)

COPYRIGHT © 1976-2005 COUNTY OF RENSSELAER, N.Y.

REAL PROPERTY MAP

THE USE OF THIS MAP IS FOR REAL PROPERTY TAX ADMINISTRATION PURPOSES ONLY

PREPARED FOR	ORIGINALLY PREPARED BY	CONVERTED TO DIGITAL FORMAT BY
RENSSELAER COUNTY LEGISLATURE TROY, NEW YORK	COLE – LAYER – TRUMBLE CO. INC. DAYTON, OHIO	WEILER MAPPING, INC. HORSEHEADS, NEW YORK NOVEMBER, 2002

SPECIAL DISTRICTS

TYPE	SYMBOL	CODE	NAME
FIRE	F		
LIGHT	L		
SCHOOL	SCH	381701	LANSINGBURG CENTRAL
SEWER	S	SD001	COUNTY SEWER DISTRICT NO. 1
WATER	W		

LEGEND

NAD83
NAD27
STATE OR COUNTY LINE
CITY,TOWN OR VILLAGE LINE
ROAD OR RAILROAD R/W
EASEMENT R/W LINE
PROPERTY LINE
WATER
LAND HOOK
PATENT OR REALTY LOT LINE
PATENT OR REALTY LOT NO. (36) OR (1)
SECTION-BLOCK-LOT-NO. 001.00- 1 -100

AREA	(FROM DEED)	1.50Ac
AREA	(CALCULATED)	1.50Ac(c)
DIMENSION	(FROM DEED)	16.5
DIMENSION	(SCALED)	66(s)
COORDINATE-LOCATOR	NO.(E800,000-N8000,000)	

INTERSTATE HIGHWAY (90)
U.S. HIGHWAY (9)
NEW YORK STATE HIGHWAY (2)
COUNTY HIGHWAY 108
BLOCK LIMIT LINE

DATE OF MAP: 11-18-76
DATE OF REVISION: 1-21-04

50 0 50
SCALE: 1"= 50'

N

INDEX TO ADJOINING MAP SECTIONS

090 39	090 40	090 00
090 47	090 48	090 49
090 55	090 56	090 57

CITY OF TROY

RENSSELAER COUNTY, NEW YORK

E 713,500-N 1,429,500
MODULE COORDINATE LOCATOR NUMBER

NAD 83 NY STATE PLANE COORDINATE SYSTEM, EAST ZONE, US FEET

090.48
SECTION NUMBER

COPYRIGHT © 1976-2005 COUNTY OF RENSSELAER, N.Y.

REAL PROPERTY MAP
THE USE OF THIS MAP IS FOR REAL PROPERTY TAX ADMINISTRATION PURPOSES ONLY

PREPARED FOR	ORIGINALLY PREPARED BY	CONVERTED TO DIGITAL FORMAT BY
RENSSELAER COUNTY LEGISLATURE	COLE – LAYER – TRUMBLE CO. INC.	WEILER MAPPING, INC.
TROY, NEW YORK	DAYTON, OHIO	HORSEHEADS, NEW YORK
		NOVEMBER, 2002

SPECIAL DISTRICTS

TYPE	SYMBOL	CODE	NAME
FIRE	F		
LIGHT	L		
SCHOOL	SCH	381700 381701	TROY C.S.D. LANSINGBURG CENTRAL
SEWER	S	SD001	COUNTY SEWER DISTRICT NO. 1
WATER	W		

LEGEND

NAD83	PROPERTY LINE	AREA (FROM DEED) 1.50Ac	INTERSTATE HIGHWAY 90
NAD27	WATER	AREA (CALCULATED) 1.50Ac(c)	U.S. HIGHWAY 9
STATE OR COUNTY LINE	LAND HOOK	DIMENSION (FROM DEED) 16.5	NEW YORK STATE HIGHWAY 2
CITY,TOWN OR VILLAGE LINE	PATENT OR REALTY LOT LINE	DIMENSION (SCALED) 66(s)	COUNTY HIGHWAY 108
ROAD OR RAILROAD R/W	PATENT OR REALTY LOT NO. 36 OR (1)	COORDINATE-LOCATOR NO.(E800,000-N8000,000)	BLOCK LIMIT LINE
EASEMENT R/W LINE	SECTION-BLOCK-LOT-NO. 001.00- 1 -100		

DATE OF MAP: 11-26-76
DATE OF REVISION: 10-16-07
50 0 50
SCALE: 1"= 50'

N

INDEX TO ADJOINING MAP SECTIONS

	090 49	
090 56	090 57	

CITY OF TROY

RENSSELAER COUNTY, NEW YORK

E 715,000-N 1,429,500
MODULE COORDINATE LOCATOR NUMBER

NAD 83 NY STATE PLANE COORDINATE SYSTEM, EAST ZONE, US FEET

090.49
SECTION NUMBER

COPYRIGHT © 1976-2005 COUNTY OF RENSSELAER, N.Y.

REAL PROPERTY MAP
THE USE OF THIS MAP IS FOR REAL PROPERTY TAX ADMINISTRATION PURPOSES ONLY

PREPARED FOR	ORIGINALLY PREPARED BY	CONVERTED TO DIGITAL FORMAT BY
RENSSELAER COUNTY LEGISLATURE	COLE – LAYER – TRUMBLE CO. INC.	WEILER MAPPING, INC.
TROY, NEW YORK	DAYTON, OHIO	HORSEHEADS, NEW YORK
		NOVEMBER, 2002

SPECIAL DISTRICTS

TYPE	SYMBOL	CODE	NAME
FIRE	F		
LIGHT	L		
SCHOOL	SCH	381700 381701	TROY C.S.D. LANSINGBURG CENTRAL
SEWER	S	SD001	COUNTY SEWER DISTRICT NO. 1
WATER	W		

LEGEND

NAD83		PROPERTY LINE		AREA (FROM DEED)	1.50Ac	INTERSTATE HIGHWAY	90
NAD27		WATER		AREA (CALCULATED)	1.50Ac(c)	U.S. HIGHWAY	91
STATE OR COUNTY LINE		LAND HOOK		DIMENSION (FROM DEED)	16.5	NEW YORK STATE HIGHWAY	2
CITY,TOWN OR VILLAGE LINE		PATENT OR REALTY LOT LINE		DIMENSION (SCALED)	66(s)	COUNTY HIGHWAY	108
ROAD OR RAILROAD R/W		PATENT OR REALTY LOT NO.	36 OR (1)	COORDINATE-LOCATOR NO.	(E800,000-N8000,000)	BLOCK LIMIT LINE	
EASEMENT R/W LINE		SECTION-BLOCK-LOT-NO.	001.00- 1 -100				

DATE OF MAP: 11-30-76
DATE OF REVISION: 03-12-14
SCALE: 1"= 50'

N

INDEX TO ADJOINING MAP SECTIONS

	090 46	090 47
	090 54	090 55
	090 62	090 63

CITY OF TROY

RENSSELAER COUNTY, NEW YORK

E 710,500-N 1,428,500 (MODULE COORDINATE LOCATOR NUMBER)

NAD 83 NY STATE PLANE COORDINATE SYSTEM, EAST ZONE, US FEET

090.54 (SECTION NUMBER)

COPYRIGHT © 1976-2005 COUNTY OF RENSSELAER, N.Y.

REAL PROPERTY MAP

THE USE OF THIS MAP IS FOR REAL PROPERTY TAX ADMINISTRATION PURPOSES ONLY

PREPARED FOR	ORIGINALLY PREPARED BY	CONVERTED TO DIGITAL FORMAT BY
RENSSELAER COUNTY LEGISLATURE	COLE – LAYER – TRUMBLE CO. INC.	WEILER MAPPING, INC.
TROY, NEW YORK	DAYTON, OHIO	HORSEHEADS, NEW YORK
		NOVEMBER, 2002

SPECIAL DISTRICTS

TYPE	SYMBOL	CODE	NAME
FIRE	F		
LIGHT	L		
SCHOOL	SCH	381700 381701	TROY C.S.D. LANSINGBURG CENTRAL
SEWER	S	SD001	COUNTY SEWER DISTRICT NO. 1
WATER	W		

LEGEND

NAD83
NAD27
STATE OR COUNTY LINE
CITY,TOWN OR VILLAGE LINE
ROAD OR RAILROAD R/W
EASEMENT R/W LINE
PROPERTY LINE
WATER
LAND HOOK
PATENT OR REALTY LOT LINE
PATENT OR REALTY LOT NO. (36) OR (1)
SECTION–BLOCK–LOT–NO. 001.00– 1 –100

AREA	(FROM DEED)	1.50Ac
AREA	(CALCULATED)	1.50Ac(c)
DIMENSION	(FROM DEED)	16.5
DIMENSION	(SCALED)	66(s)
COORDINATE–LOCATOR	NO.(E800,000–N8000,000)	

INTERSTATE HIGHWAY (90)
U.S. HIGHWAY (81)
NEW YORK STATE HIGHWAY (2)
COUNTY HIGHWAY (108)
BLOCK LIMIT LINE

DATE OF MAP: 12-08-76
DATE OF REVISION: 07-06-16

50 0 50
SCALE: 1"= 50'

N

INDEX TO ADJOINING MAP SECTIONS

090 46	090 47	090 48
090 54	090 55	090 56
090 62	090 63	090 64

CITY OF TROY

RENSSELAER COUNTY, NEW YORK

E 712,000–N 1,428,500 (MODULE COORDINATE LOCATOR NUMBER)

NAD 83 NY STATE PLANE COORDINATE SYSTEM, EAST ZONE, US FEET

090.55 (SECTION NUMBER)

COPYRIGHT © 1976–2005 COUNTY OF RENSSELAER, N.Y.

REAL PROPERTY MAP
THE USE OF THIS MAP IS FOR REAL PROPERTY TAX ADMINISTRATION PURPOSES ONLY

PREPARED FOR	ORIGINALLY PREPARED BY	CONVERTED TO DIGITAL FORMAT BY
RENSSELAER COUNTY LEGISLATURE	COLE – LAYER – TRUMBLE CO. INC.	WEILER MAPPING, INC.
TROY, NEW YORK	DAYTON, OHIO	HORSEHEADS, NEW YORK
		NOVEMBER, 2002

SPECIAL DISTRICTS

TYPE	SYMBOL	CODE	NAME
FIRE	F		
LIGHT	L		
SCHOOL	SCH	381700 381701	TROY C.S.D. LANSINGBURG CENTRAL
SEWER	S	SD001	COUNTY SEWER DISTRICT NO. 1
WATER	W		

LEGEND

NAD83		PROPERTY LINE		AREA (FROM DEED)	1.50Ac	INTERSTATE HIGHWAY	90
NAD27		WATER		AREA (CALCULATED)	1.50Ac(c)	U.S. HIGHWAY	9
STATE OR COUNTY LINE		LAND HOOK	Z	DIMENSION (FROM DEED)	16.5	NEW YORK STATE HIGHWAY	2
CITY,TOWN OR VILLAGE LINE		PATENT OR REALTY LOT LINE		DIMENSION (SCALED)	66(s)	COUNTY HIGHWAY	108
ROAD OR RAILROAD R/W		PATENT OR REALTY LOT NO.	36 OR (1)	COORDINATE-LOCATOR NO.	(E800,000–N8000,000)	BLOCK LIMIT LINE	
EASEMENT R/W LINE		SECTION–BLOCK–LOT–NO.	001.00– 1 –100				

DATE OF MAP: 11–26–76
DATE OF REVISION: 06–08–16
50 0 50
SCALE: 1"= 50'

N

INDEX TO ADJOINING MAP SECTIONS

090 47	090 48	090 49
090 55	090 56	090 57
090 63	090 64	090 00

CITY OF TROY

RENSSELAER COUNTY, NEW YORK

E 713,500–N 1,428,500 (MODULE COORDINATE LOCATOR NUMBER)
NAD 83 NY STATE PLANE COORDINATE SYSTEM, EAST ZONE, US FEET

090.56 (SECTION NUMBER)

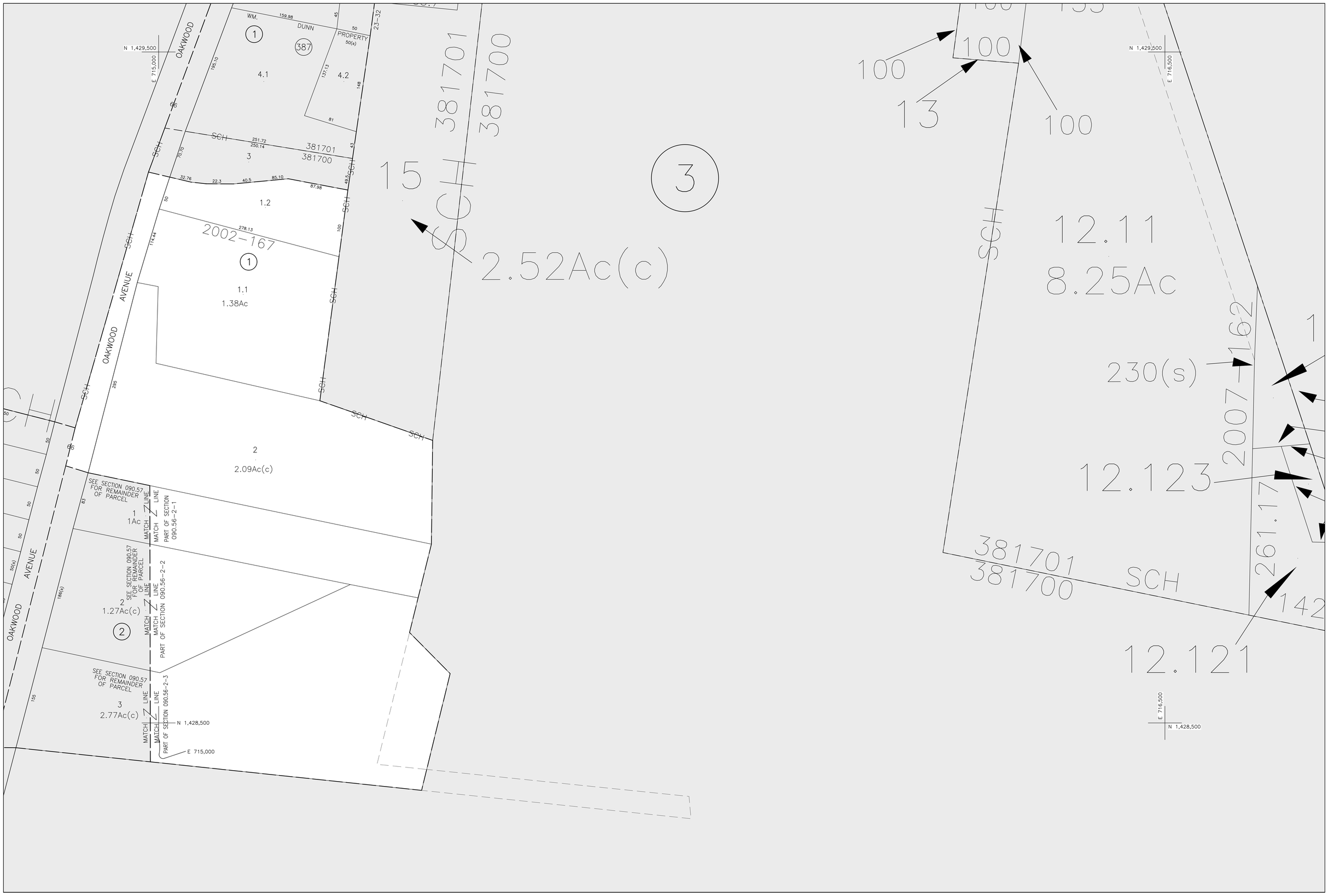

COPYRIGHT © 1976-2005 COUNTY OF RENSSELAER, N.Y.

REAL PROPERTY MAP

THE USE OF THIS MAP IS FOR REAL PROPERTY TAX ADMINISTRATION PURPOSES ONLY

PREPARED FOR	ORIGINALLY PREPARED BY	CONVERTED TO DIGITAL FORMAT BY
RENSSELAER COUNTY LEGISLATURE TROY, NEW YORK	COLE – LAYER – TRUMBLE CO. INC. DAYTON, OHIO	WEILER MAPPING, INC. HORSEHEADS, NEW YORK NOVEMBER, 2002

SPECIAL DISTRICTS

TYPE	SYMBOL	CODE	NAME
FIRE	F		
LIGHT	L		
SCHOOL	SCH	381700	TROY C.S.D.
SEWER	S	SD001	COUNTY SEWER DISTRICT NO. 1
WATER	W		

LEGEND

NAD83	PROPERTY LINE	AREA (FROM DEED) 1.50Ac	INTERSTATE HIGHWAY (90)
NAD27	WATER	AREA (CALCULATED) 1.50Ac(c)	U.S. HIGHWAY (9)
STATE OR COUNTY LINE	LAND HOOK	DIMENSION (FROM DEED) 16.5	NEW YORK STATE HIGHWAY (2)
CITY,TOWN OR VILLAGE LINE	PATENT OR REALTY LOT LINE	DIMENSION (SCALED) 66(s)	COUNTY HIGHWAY 108
ROAD OR RAILROAD R/W	PATENT OR REALTY LOT NO. (36) OR (1)	COORDINATE-LOCATOR NO.(E800,000-N8000,000)	BLOCK LIMIT LINE
EASEMENT R/W LINE	SECTION-BLOCK-LOT-NO. 001.00- 1 -100		

DATE OF MAP: 12-7-76
DATE OF REVISION: 06-08-16

50 0 50
SCALE: 1"= 50'

N

INDEX TO ADJOINING MAP SECTIONS

090 48	090 49	
090 56	090 57	090 00
090 64	090 00	090 00

CITY OF TROY

RENSSELAER COUNTY, NEW YORK

E 715,000-N 1,428,500 (MODULE COORDINATE LOCATOR NUMBER)

NAD 83 NY STATE PLANE COORDINATE SYSTEM, EAST ZONE, US FEET

090.57 (SECTION NUMBER)

COPYRIGHT © 1976-2005 COUNTY OF RENSSELAER, N.Y.

REAL PROPERTY MAP

THE USE OF THIS MAP IS FOR REAL PROPERTY TAX ADMINISTRATION PURPOSES ONLY

PREPARED FOR	ORIGINALLY PREPARED BY	CONVERTED TO DIGITAL FORMAT BY
RENSSELAER COUNTY LEGISLATURE	COLE – LAYER – TRUMBLE CO. INC.	WEILER MAPPING, INC.
TROY, NEW YORK	DAYTON, OHIO	HORSEHEADS, NEW YORK
		NOVEMBER, 2002

SPECIAL DISTRICTS

TYPE	SYMBOL	CODE	NAME
FIRE	F		
LIGHT	L		
SCHOOL	SCH	381700	TROY C.S.D.
SEWER	S	SD001	COUNTY SEWER DISTRICT NO. 1
WATER	W		

LEGEND

NAD83	PROPERTY LINE	AREA (FROM DEED) 1.50Ac	INTERSTATE HIGHWAY	90	DATE OF MAP: 12-2-76
NAD27	WATER	AREA (CALCULATED) 1.50Ac(c)	U.S. HIGHWAY	9	DATE OF REVISION: 06-24-16
STATE OR COUNTY LINE	LAND HOOK	DIMENSION (FROM DEED) 16.5	NEW YORK STATE HIGHWAY	2	
CITY,TOWN OR VILLAGE LINE	PATENT OR REALTY LOT LINE	DIMENSION (SCALED) 66(s)	COUNTY HIGHWAY	108	
ROAD OR RAILROAD R/W	PATENT OR REALTY LOT NO. 36 OR (1)	COORDINATE-LOCATOR NO.(E800,000-N8000,000)	BLOCK LIMIT LINE		
EASEMENT R/W LINE	SECTION-BLOCK-LOT-NO. 001.00- 1 -100				

SCALE: 1"= 50'

INDEX TO ADJOINING MAP SECTIONS

090 54	090 55
090 62	090 63
090 70	090 71

CITY OF TROY

RENSSELAER COUNTY, NEW YORK

E 710,500-N 1,427,500 (MODULE COORDINATE LOCATOR NUMBER)

NAD 83 NY STATE PLANE COORDINATE SYSTEM, EAST ZONE, US FEET

090.62 (SECTION NUMBER)

COPYRIGHT © 1976-2005 COUNTY OF RENSSELAER, N.Y.

REAL PROPERTY MAP

THE USE OF THIS MAP IS FOR REAL PROPERTY TAX ADMINISTRATION PURPOSES ONLY

PREPARED FOR	ORIGINALLY PREPARED BY	CONVERTED TO DIGITAL FORMAT BY
RENSSELAER COUNTY LEGISLATURE	COLE – LAYER – TRUMBLE CO. INC.	WEILER MAPPING, INC.
TROY, NEW YORK	DAYTON, OHIO	HORSEHEADS, NEW YORK
		NOVEMBER, 2002

SPECIAL DISTRICTS

TYPE	SYMBOL	CODE	NAME
FIRE	F		
LIGHT	L		
SCHOOL	SCH	381700	TROY C.S.D.
SEWER	S	SD001	COUNTY SEWER DISTRICT NO. 1
WATER	W		

LEGEND

NAD83	PROPERTY LINE	AREA (FROM DEED) 1.50Ac	INTERSTATE HIGHWAY 90
NAD27	WATER	AREA (CALCULATED) 1.50Ac(c)	U.S. HIGHWAY 9
STATE OR COUNTY LINE	LAND HOOK	DIMENSION (FROM DEED) 16.5	NEW YORK STATE HIGHWAY 2
CITY,TOWN OR VILLAGE LINE	PATENT OR REALTY LOT LINE	DIMENSION (SCALED) 66(s)	COUNTY HIGHWAY 108
ROAD OR RAILROAD R/W	PATENT OR REALTY LOT NO. 36 OR (1)	COORDINATE-LOCATOR NO.(E800,000-N8000,000)	BLOCK LIMIT LINE
EASEMENT R/W LINE	SECTION-BLOCK-LOT-NO. 001.00- 1 -100		

DATE OF MAP: 11-29-76

DATE OF REVISION: 08-03-16

50 0 50

SCALE: 1"= 50'

N

INDEX TO ADJOINING MAP SECTIONS

090 54	090 55	090 56
090 62	090 63	090 64
090 70	090 71	090 72

CITY OF TROY

RENSSELAER COUNTY, NEW YORK

E 712,000-N 1,427,500 (MODULE COORDINATE LOCATOR NUMBER)

NAD 83 NY STATE PLANE COORDINATE SYSTEM, EAST ZONE, US FEET

090.63 (SECTION NUMBER)

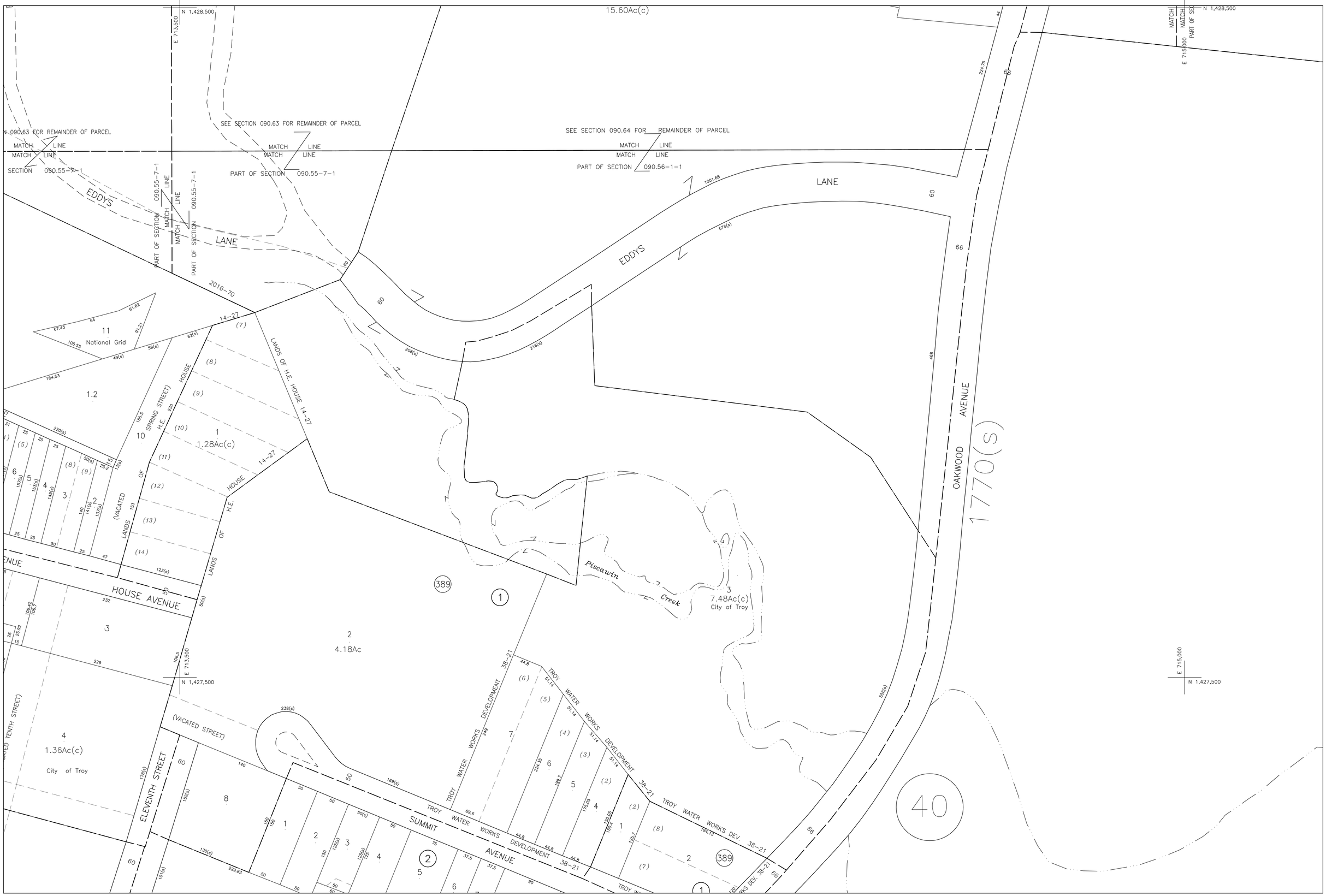

COPYRIGHT © 1976-2005 COUNTY OF RENSSELAER, N.Y.

REAL PROPERTY MAP
THE USE OF THIS MAP IS FOR REAL PROPERTY TAX ADMINISTRATION PURPOSES ONLY

PREPARED FOR	ORIGINALLY PREPARED BY	CONVERTED TO DIGITAL FORMAT BY
RENSSELAER COUNTY LEGISLATURE TROY, NEW YORK	COLE – LAYER – TRUMBLE CO. INC. DAYTON, OHIO	WEILER MAPPING, INC. HORSEHEADS, NEW YORK NOVEMBER, 2002

SPECIAL DISTRICTS

TYPE	SYMBOL	CODE	NAME
FIRE	F		
LIGHT	L		
SCHOOL	SCH	381700	TROY C.S.D.
SEWER	S	SD001	COUNTY SEWER DISTRICT NO. 1
WATER	W		

LEGEND

NAD83	PROPERTY LINE	AREA (FROM DEED) 1.50Ac	INTERSTATE HIGHWAY	90	DATE OF MAP: 11-30-76
NAD27	WATER	AREA (CALCULATED) 1.50Ac(c)	U.S. HIGHWAY	9	DATE OF REVISION: 07-
STATE OR COUNTY LINE	LAND HOOK	DIMENSION (FROM DEED) 16.5	NEW YORK STATE HIGHWAY	2	
CITY,TOWN OR VILLAGE LINE	PATENT OR REALTY LOT LINE	DIMENSION (SCALED) 66(s)	COUNTY HIGHWAY	108	
ROAD OR RAILROAD R/W	PATENT OR REALTY LOT NO. 36 OR (1)	COORDINATE-LOCATOR NO.(E800,000-N8000,000)	BLOCK LIMIT LINE		
EASEMENT R/W LINE	SECTION-BLOCK-LOT-NO. 001.00- 1 -100				

SCALE: 1"= 50'

N

INDEX TO ADJOINING MAP SECTIONS

090 55	090 56	090 57
090 63	090 64	090 00
090 71	090 72	090 00

CITY OF TROY

RENSSELAER COUNTY, NEW YORK

E 713,500-N 1,427,500 (MODULE COORDINATE LOCATOR NUMBER)

NAD 83 NY STATE PLANE COORDINATE SYSTEM, EAST ZONE, US FEET

090.64 (SECTION NUMBER)

REAL PROPERTY MAP

THE USE OF THIS MAP IS FOR REAL PROPERTY TAX ADMINISTRATION PURPOSES ONLY

PREPARED FOR	ORIGINALLY PREPARED BY	CONVERTED TO DIGITAL FORMAT BY
RENSSELAER COUNTY LEGISLATURE	COLE – LAYER – TRUMBLE CO. INC.	WEILER MAPPING, INC.
TROY, NEW YORK	DAYTON, OHIO	HORSEHEADS, NEW YORK
		NOVEMBER, 2002

SPECIAL DISTRICTS

TYPE	SYMBOL	CODE	NAME
FIRE	F		
LIGHT	L		
SCHOOL	SCH	381700	TROY C.S.D.
SEWER	S	SD001	COUNTY SEWER DISTRICT NO. 1
WATER	W		

LEGEND

NAD83	PROPERTY LINE	AREA (FROM DEED)	1.50Ac	INTERSTATE HIGHWAY	90
NAD27	WATER	AREA (CALCULATED)	1.50Ac(c)	U.S. HIGHWAY	9
STATE OR COUNTY LINE	LAND HOOK	DIMENSION (FROM DEED)	16.5	NEW YORK STATE HIGHWAY	2
CITY,TOWN OR VILLAGE LINE	PATENT OR REALTY LOT LINE	DIMENSION (SCALED)	66(s)	COUNTY HIGHWAY	108
ROAD OR RAILROAD R/W	PATENT OR REALTY LOT NO. 36 OR (1)	COORDINATE-LOCATOR NO.	(E800,000-N8000,000)	BLOCK LIMIT LINE	
EASEMENT R/W LINE	SECTION-BLOCK-LOT-NO. 001.00- 1 -100				

DATE OF MAP: 12-5-76
DATE OF REVISION: 07-14-16

SCALE: 1"= 50'

N

INDEX TO ADJOINING MAP SECTIONS	
090 62	090 63
090 70	090 71
090 78	090 79

CITY OF TROY

RENSSELAER COUNTY, NEW YORK

E 710,500–N 1,426,500 (MIDDLE COORDINATE LOCATOR NUMBER)

NAD 83 NY STATE PLANE COORDINATE SYSTEM, EAST ZONE, US FEET

090.70 (SECTION NUMBER)

COPYRIGHT © 1976–2005 COUNTY OF RENSSELAER, N.Y.

REAL PROPERTY MAP

THE USE OF THIS MAP IS FOR REAL PROPERTY TAX ADMINISTRATION PURPOSES ONLY

PREPARED FOR	ORIGINALLY PREPARED BY	CONVERTED TO DIGITAL FORMAT BY
RENSSELAER COUNTY LEGISLATURE	COLE – LAYER – TRUMBLE CO. INC.	WEILER MAPPING, INC.
TROY, NEW YORK	DAYTON, OHIO	HORSEHEADS, NEW YORK
		NOVEMBER, 2002

SPECIAL DISTRICTS

TYPE	SYMBOL	CODE	NAME
FIRE	F		
LIGHT	L		
SCHOOL	SCH	381700	TROY C.S.D.
SEWER	S	SD001	COUNTY SEWER DISTRICT NO. 1
WATER	W		

LEGEND

NAD83	PROPERTY LINE	AREA (FROM DEED)	1.50Ac	INTERSTATE HIGHWAY	90	DATE OF MAP:	12-2-76
NAD27	WATER	AREA (CALCULATED)	1.50Ac(c)	U.S. HIGHWAY	9	DATE OF REVISION:	08-03-16
STATE OR COUNTY LINE	LAND HOOK	DIMENSION (FROM DEED)	16.5	NEW YORK STATE HIGHWAY	2		
CITY,TOWN OR VILLAGE LINE	PATENT OR REALTY LOT LINE	DIMENSION (SCALED)	66(s)	COUNTY HIGHWAY	108		
ROAD OR RAILROAD R/W	PATENT OR REALTY LOT NO. 36 OR (1)	COORDINATE-LOCATOR	NO.(E800,000-N8000,000)	BLOCK LIMIT LINE			
EASEMENT R/W LINE	SECTION-BLOCK-LOT-NO. 001.00- 1 -100						

SCALE: 1"= 50'

INDEX TO ADJOINING MAP SECTIONS

090 62	090 63	090 64
090 70	090 71	090 72
090 78	090 79	090 80

CITY OF TROY

RENSSELAER COUNTY, NEW YORK

E 712,000-N 1,426,500 (MIDDLE COORDINATE LOCATOR NUMBER)

NAD 83 NY STATE PLANE COORDINATE SYSTEM, EAST ZONE, US FEET

090.71 (SECTION NUMBER)

COPYRIGHT © 1976-2005 COUNTY OF RENSSELAER, N.Y.

REAL PROPERTY MAP
THE USE OF THIS MAP IS FOR REAL PROPERTY TAX ADMINISTRATION PURPOSES ONLY

PREPARED FOR	ORIGINALLY PREPARED BY	CONVERTED TO DIGITAL FORMAT BY
RENSSELAER COUNTY LEGISLATURE TROY, NEW YORK	COLE – LAYER – TRUMBLE CO. INC. DAYTON, OHIO	WEILER MAPPING, INC. HORSEHEADS, NEW YORK NOVEMBER, 2002

SPECIAL DISTRICTS

TYPE	SYMBOL	CODE	NAME
FIRE	F		
LIGHT	L		
SCHOOL	SCH	381700	TROY C.S.D.
SEWER	S	SD001	COUNTY SEWER DISTRICT NO. 1
WATER	W		

LEGEND

NAD83
NAD27
STATE OR COUNTY LINE
CITY,TOWN OR VILLAGE LINE
ROAD OR RAILROAD R/W
EASEMENT R/W LINE
PROPERTY LINE
WATER
LAND HOOK
PATENT OR REALTY LOT LINE
PATENT OR REALTY LOT NO. (36) OR (1)
SECTION–BLOCK–LOT–NO. 001.00– 1 –100

AREA	(FROM DEED)	1.50Ac
AREA	(CALCULATED)	1.50Ac(c)
DIMENSION	(FROM DEED)	16.5
DIMENSION	(SCALED)	66(s)
COORDINATE–LOCATOR	NO.(E800,000–N8000,000)	

INTERSTATE HIGHWAY (90)
U.S. HIGHWAY (9)
NEW YORK STATE HIGHWAY (2)
COUNTY HIGHWAY 108
BLOCK LIMIT LINE

DATE OF MAP: 11-30-76
DATE OF REVISION: 9-24-03
50 0 50
SCALE: 1"= 50'

N

INDEX TO ADJOINING MAP SECTIONS

090 63	090 64	090 00
090 71	090 72	090 00
090 79	090 80	090 81

CITY OF TROY

RENSSELAER COUNTY, NEW YORK

E 713,500–N 1,426,500
MODULE COORDINATE LOCATOR NUMBER

NAD 83 NY STATE PLANE COORDINATE SYSTEM, EAST ZONE, US FEET

090.72
SECTION NUMBER

COPYRIGHT © 1976–2005 COUNTY OF RENSSELAER, N.Y.

REAL PROPERTY MAP

THE USE OF THIS MAP IS FOR REAL PROPERTY TAX ADMINISTRATION PURPOSES ONLY

PREPARED FOR	ORIGINALLY PREPARED BY	CONVERTED TO DIGITAL FORMAT BY
RENSSELAER COUNTY LEGISLATURE	COLE – LAYER – TRUMBLE CO. INC.	WEILER MAPPING, INC.
TROY, NEW YORK	DAYTON, OHIO	HORSEHEADS, NEW YORK
		NOVEMBER, 2002

SPECIAL DISTRICTS

TYPE	SYMBOL	CODE	NAME
FIRE	F		
LIGHT	L		
SCHOOL	SCH	381700	TROY C.S.D.
SEWER	S	SD001	COUNTY SEWER DISTRICT NO. 1
WATER	W		

LEGEND

NAD83	PROPERTY LINE	AREA (FROM DEED) 1.50Ac	INTERSTATE HIGHWAY 90
NAD27	WATER	AREA (CALCULATED) 1.50Ac(c)	U.S. HIGHWAY 9
STATE OR COUNTY LINE	LAND HOOK	DIMENSION (FROM DEED) 16.5	NEW YORK STATE HIGHWAY 2
CITY,TOWN OR VILLAGE LINE	PATENT OR REALTY LOT LINE	DIMENSION (SCALED) 66(s)	COUNTY HIGHWAY 108
ROAD OR RAILROAD R/W	PATENT OR REALTY LOT NO. 36 OR (1)	COORDINATE-LOCATOR NO.(E800,000–N8000,000)	BLOCK LIMIT LINE
EASEMENT R/W LINE	SECTION-BLOCK-LOT-NO. 001.00– 1 –100		

DATE OF MAP: 12-2-76

DATE OF REVISION: 08-30-16

SCALE: 1"= 50'

N

INDEX TO ADJOINING MAP SECTIONS

	090 70	090 71
	090 78	090 79
101 21	101 22	101 23

CITY OF TROY

RENSSELAER COUNTY, NEW YORK

E 710,500–N 1,425,500 (MODULE COORDINATE LOCATOR NUMBER)

NAD 83 NY STATE PLANE COORDINATE SYSTEM, EAST ZONE, US FEET

090.78 (SECTION NUMBER)

COPYRIGHT © 1976–2005 COUNTY OF RENSSELAER, N.Y.

REAL PROPERTY MAP

THE USE OF THIS MAP IS FOR REAL PROPERTY TAX ADMINISTRATION PURPOSES ONLY

PREPARED FOR	ORIGINALLY PREPARED BY	CONVERTED TO DIGITAL FORMAT BY
RENSSELAER COUNTY LEGISLATURE	COLE – LAYER – TRUMBLE CO. INC.	WEILER MAPPING, INC.
TROY, NEW YORK	DAYTON, OHIO	HORSEHEADS, NEW YORK
		NOVEMBER, 2002

SPECIAL DISTRICTS

TYPE	SYMBOL	CODE	NAME
FIRE	F		
LIGHT	L		
SCHOOL	SCH	381700	TROY C.S.D.
SEWER	S	SD001	COUNTY SEWER DISTRICT NO. 1
WATER	W		

LEGEND

NAD83
NAD27
STATE OR COUNTY LINE
CITY,TOWN OR VILLAGE LINE
ROAD OR RAILROAD R/W
EASEMENT R/W LINE
PROPERTY LINE
WATER
LAND HOOK
PATENT OR REALTY LOT LINE
PATENT OR REALTY LOT NO. (36) OR (1)
SECTION–BLOCK–LOT–NO. 001.00– 1 –100

AREA	(FROM DEED)	1.50Ac
AREA	(CALCULATED)	1.50Ac(c)
DIMENSION	(FROM DEED)	16.5
DIMENSION	(SCALED)	66(s)
COORDINATE–LOCATOR	NO.(E800,000–N8000,000)	

INTERSTATE HIGHWAY (90)
U.S. HIGHWAY (9)
NEW YORK STATE HIGHWAY (2)
COUNTY HIGHWAY 108
BLOCK LIMIT LINE

DATE OF MAP: 12–3–76
DATE OF REVISION: 09–22–15

50 0 50
SCALE: 1"= 50'

N

INDEX TO ADJOINING MAP SECTIONS

090 70	090 71	090 72
090 78	090 79	090 80
101 22	101 23	101 24

CITY OF TROY

RENSSELAER COUNTY, NEW YORK

E 712,000–N 1,425,500
MODULE COORDINATE LOCATOR NUMBER

NAD 83 NY STATE PLANE COORDINATE SYSTEM, EAST ZONE, US FEET

090.79
SECTION NUMBER

COPYRIGHT © 1976–2005 COUNTY OF RENSSELAER, N.Y.

REAL PROPERTY MAP

THE USE OF THIS MAP IS FOR REAL PROPERTY TAX ADMINISTRATION PURPOSES ONLY

PREPARED FOR	ORIGINALLY PREPARED BY	CONVERTED TO DIGITAL FORMAT BY
RENSSELAER COUNTY LEGISLATURE	COLE – LAYER – TRUMBLE CO. INC.	WEILER MAPPING, INC.
TROY, NEW YORK	DAYTON, OHIO	HORSEHEADS, NEW YORK
		NOVEMBER, 2002

SPECIAL DISTRICTS

TYPE	SYMBOL	CODE	NAME
FIRE	F		
LIGHT	L		
SCHOOL	SCH	381700	TROY C.S.D.
SEWER	S	SD001	COUNTY SEWER DISTRICT NO. 1
WATER	W		

LEGEND

NAD83
NAD27
STATE OR COUNTY LINE
CITY,TOWN OR VILLAGE LINE
ROAD OR RAILROAD R/W
EASEMENT R/W LINE

PROPERTY LINE
WATER
LAND HOOK
PATENT OR REALTY LOT LINE
PATENT OR REALTY LOT NO. (36) OR (1)
SECTION–BLOCK–LOT–NO. 001.00– 1 –100

AREA	(FROM DEED)	1.50Ac
AREA	(CALCULATED)	1.50Ac(c)
DIMENSION	(FROM DEED)	16.5
DIMENSION	(SCALED)	66(s)
COORDINATE–LOCATOR	NO.(E800,000–N8000,000)	

INTERSTATE HIGHWAY (90)
U.S. HIGHWAY (9)
NEW YORK STATE HIGHWAY (2)
COUNTY HIGHWAY 108
BLOCK LIMIT LINE

DATE OF MAP: 12–3–76
DATE OF REVISION: 04–25–16

50 0 50
SCALE: 1" = 50'

N

INDEX TO ADJOINING MAP SECTIONS		
090 71	090 72	090 00
090 79	090 80	090 81
101 23	101 24	101 25

CITY OF TROY

RENSSELAER COUNTY, NEW YORK

E 713,500–N 1,425,500 (MODULE COORDINATE LOCATOR NUMBER)

NAD 83 NY STATE PLANE COORDINATE SYSTEM, EAST ZONE, US FEET

090.80 (SECTION NUMBER)

COPYRIGHT © 1976-2005 COUNTY OF RENSSELAER, N.Y.

REAL PROPERTY MAP

THE USE OF THIS MAP IS FOR REAL PROPERTY TAX ADMINISTRATION PURPOSES ONLY

PREPARED FOR	ORIGINALLY PREPARED BY	CONVERTED TO DIGITAL FORMAT BY
RENSSELAER COUNTY LEGISLATURE	COLE – LAYER – TRUMBLE CO. INC.	WEILER MAPPING, INC.
TROY, NEW YORK	DAYTON, OHIO	HORSEHEADS, NEW YORK
		NOVEMBER, 2002

SPECIAL DISTRICTS

TYPE	SYMBOL	CODE	NAME
FIRE	F		
LIGHT	L		
SCHOOL	SCH	381700	TROY C.S.D.
SEWER	S	SD001	COUNTY SEWER DISTRICT NO. 1
WATER	W		

LEGEND

NAD83	PROPERTY LINE	AREA (FROM DEED) 1.50Ac	INTERSTATE HIGHWAY (90)
NAD27	WATER	AREA (CALCULATED) 1.50Ac(c)	U.S. HIGHWAY (9)
STATE OR COUNTY LINE	LAND HOOK	DIMENSION (FROM DEED) 16.5	NEW YORK STATE HIGHWAY (2)
CITY,TOWN OR VILLAGE LINE	PATENT OR REALTY LOT LINE	DIMENSION (SCALED) 66(s)	COUNTY HIGHWAY 108
ROAD OR RAILROAD R/W	PATENT OR REALTY LOT NO. (36) OR (1)	COORDINATE-LOCATOR NO.(E800,000-N8000,000)	BLOCK LIMIT LINE
EASEMENT R/W LINE	SECTION-BLOCK-LOT-NO. 001.00- 1 -100		

DATE OF MAP: 12-6-76

DATE OF REVISION: 6-26-01

50 0 50

SCALE: 1"= 50'

N

INDEX TO ADJOINING MAP SECTIONS

090 72	090 00	090 00
090 80	090 81	090 82
101 24	101 25	101 26

CITY OF TROY

RENSSELAER COUNTY, NEW YORK

E 715,000-N 1,425,500 (MODULE COORDINATE LOCATOR NUMBER)

NAD 83 NY STATE PLANE COORDINATE SYSTEM, EAST ZONE, US FEET

090.81 (SECTION NUMBER)

COPYRIGHT © 1976-2005 COUNTY OF RENSSELAER, N.Y.

REAL PROPERTY MAP
THE USE OF THIS MAP IS FOR REAL
PROPERTY TAX ADMINISTRATION PURPOSES ONLY

PREPARED FOR	ORIGINALLY PREPARED BY	CONVERTED TO DIGITAL FORMAT BY
RENSSELAER COUNTY LEGISLATURE	COLE – LAYER – TRUMBLE CO. INC.	WEILER MAPPING, INC.
TROY, NEW YORK	DAYTON, OHIO	HORSEHEADS, NEW YORK
		NOVEMBER, 2002

SPECIAL DISTRICTS

TYPE	SYMBOL	CODE	NAME
FIRE	F		
LIGHT	L		
SCHOOL	SCH	381700	TROY C.S.D.
SEWER	S	SD001	COUNTY SEWER DISTRICT NO. 1
WATER	W		

LEGEND

NAD83		PROPERTY LINE		AREA (FROM DEED)	1.50Ac	INTERSTATE HIGHWAY	90
NAD27		WATER		AREA (CALCULATED)	1.50Ac(c)	U.S. HIGHWAY	9
STATE OR COUNTY LINE		LAND HOOK	Z	DIMENSION (FROM DEED)	16.5	NEW YORK STATE HIGHWAY	2
CITY,TOWN OR VILLAGE LINE		PATENT OR REALTY LOT LINE		DIMENSION (SCALED)	66(s)	COUNTY HIGHWAY	108
ROAD OR RAILROAD R/W		PATENT OR REALTY LOT NO.	36 OR (1)	COORDINATE-LOCATOR NO.	(E800,000-N8000,000)	BLOCK LIMIT LINE	
EASEMENT R/W LINE		SECTION-BLOCK-LOT-NO.	001.00- 1 -100				

DATE OF MAP: 12-1-76
DATE OF REVISION: 9-23-13

50 0 50
SCALE: 1"= 50'

N

INDEX TO ADJOINING MAP SECTIONS		
090 00	090 00	
090 81	090 82	
101 25	101 26	

CITY OF TROY

RENSSELAER COUNTY, NEW YORK

E 716,500-N 1,425,500
MIDDLE COORDINATE LOCATOR NUMBER

NAD 83 NY STATE PLANE COORDINATE SYSTEM, EAST ZONE, US FEET

090.82
SECTION NUMBER