REAL PROPERTY MAP

COUNTY OF RENSSELAER

CITY OF TROY

STATE OF NEW YORK

APPROVED BY THE NEW YORK STATE BOARD

OF

EQUALIZATION AND ASSESSMENTS

1,392
CASE NUMBER

MARCH 20, 1978
DATE

ACCEPTED BY COUNTY OF RENSSELAER

COUNTY LEGISLATORS

CHAIRMAN, COUNTY LEGISLATORS

DATE

CLT
BALANCED
GOVERNMENTAL
SERVICES
TAX Mapping Division
COLE LAYER TRUMBLE COMPANY INC.
3535 Salem Avenue Dayton, Ohio 45406

PREPARED BY
WEILER MAPPING, INC.
DIGITAL MAP CONVERTED
FROM NAD 27 TO NAD 83
SEPTEMBER 2002

COPYRIGHT © 1976–2005 COUNTY OF RENSSELAER N.Y.

REAL PROPERTY MAP

THE USE OF THIS MAP IS FOR REAL PROPERTY TAX ADMINISTRATION PURPOSES ONLY

PREPARED FOR	ORIGINALLY PREPARED BY	CONVERTED TO DIGITAL FORMAT BY
RENSSELAER COUNTY LEGISLATURE	COLE – LAYER – TRUMBLE CO. INC.	WEILER MAPPING, INC.
TROY, NEW YORK	DAYTON, OHIO	HORSEHEADS, NEW YORK

MODULAR MAP BREAKDOWN

001	01	02	05	06	07	08	21	22	23	24	25	26	27	28
			09	10	11	12	29	30	31	32	33	34	35	36
	03	04	13	14	15	16	37	38	39	40	41	42	43	44
			17	18	19	20	45	46	47	48	49	50	51	52
							53	54	55	56	57	58	59	60
							61	62	63	64	65	66	67	68
							69	70	71	72	73	74	75	76
							77	78	79	80	81	82	83	84

1"=400' (8,000 x 12,000) — 1"=200' (4,000 x 6,000) — 1"=100' (2,000 x 3,000) — 1"=50' (1,000 x 1,500)

LEGEND

COUNTY LINE	SECTION NUMBER (1"=400')	001	INTERSTATE HIGHWAY	90	DATE OF MAP: 02-08-77
CITY,TOWN OR VILLAGE LINE	SECTION NUMBER (1"=200')	001-01	U.S. HIGHWAY	9	DATE OF REVISION: 06-08-16
SECTION LINE	SECTION NUMBER (1"=100')	001-05	NEW YORK STATE HIGHWAY	2	
WATER	SECTION NUMBER (1"=50')	001-21	COUNTY HIGHWAY	108	1000 0 1000
NAD27	MAJOR HIGHWAY		STREET AND TOWN ROAD	BY NAME	SCALE: 1"=1000'
NAD83	ALL OTHER ROADS		RAILROAD		

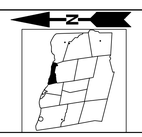

CITY OF TROY

RENSSELAER COUNTY, NEW YORK

NAD 83 NY STATE PLANE COORDINATE SYSTEM, EAST ZONE, US FEET **INDEX MAP**

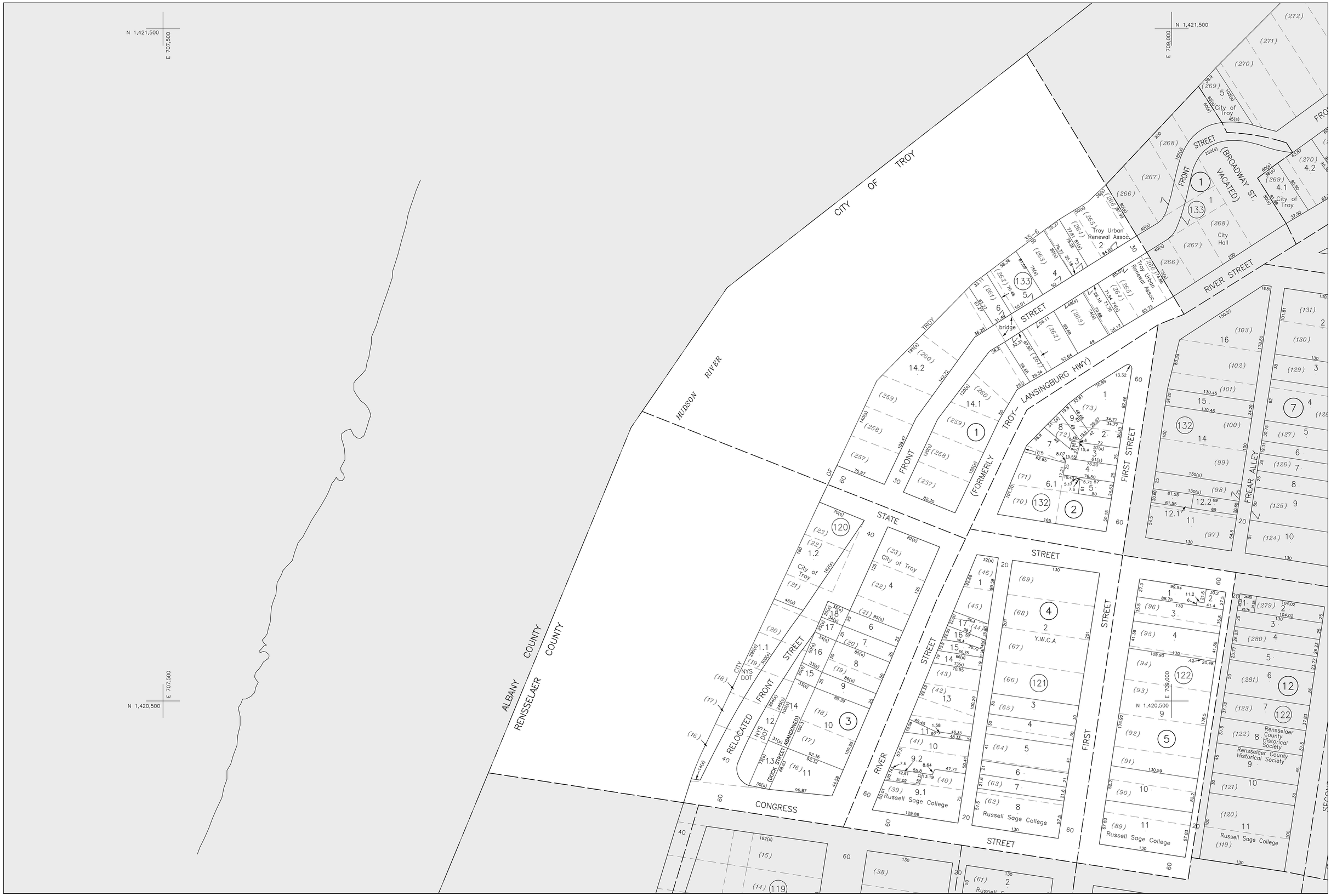

COPYRIGHT © 1976–2005 COUNTY OF RENSSELAER, N.Y.

REAL PROPERTY MAP

THE USE OF THIS MAP IS FOR REAL PROPERTY TAX ADMINISTRATION PURPOSES ONLY

PREPARED FOR	ORIGINALLY PREPARED BY	CONVERTED TO DIGITAL FORMAT BY
RENSSELAER COUNTY LEGISLATURE	COLE – LAYER – TRUMBLE CO. INC.	WEILER MAPPING, INC.
TROY, NEW YORK	DAYTON, OHIO	HORSEHEADS, NEW YORK
		NOVEMBER, 2002

SPECIAL DISTRICTS

TYPE	SYMBOL	CODE	NAME
FIRE	F		
LIGHT	L		
SCHOOL	SCH	381700	TROY C.S.D.
SEWER	S	SD001	COUNTY SEWER DISTRICT NO. 1
WATER	W		

LEGEND

NAD83		PROPERTY LINE		AREA	(FROM DEED)	1.50Ac	INTERSTATE HIGHWAY	90
NAD27		WATER		AREA	(CALCULATED)	1.50Ac(c)	U.S. HIGHWAY	9
STATE OR COUNTY LINE		LAND HOOK		DIMENSION	(FROM DEED)	16.5	NEW YORK STATE HIGHWAY	2
CITY,TOWN OR VILLAGE LINE		PATENT OR REALTY LOT LINE		DIMENSION	(SCALED)	66(s)	COUNTY HIGHWAY	108
ROAD OR RAILROAD R/W		PATENT OR REALTY LOT NO.	36 OR (1)	COORDINATE–LOCATOR	NO.(E800,000–N8000,000)		BLOCK LIMIT LINE	
EASEMENT R/W LINE		SECTION–BLOCK–LOT–NO.	001.00– 1 –100					

DATE OF MAP: 12–6–76

DATE OF REVISION: 06–01–16

50 0 50

SCALE: 1"= 50'

N

INDEX TO ADJOINING MAP SECTIONS

		101 45
	100 60	101 53
	100 68	101 61

CITY OF TROY

RENSSELAER COUNTY, NEW YORK

E 707,500–N 1,420,500 MIDDLE COORDINATE LOCATOR NUMBER

NAD 83 NY STATE PLANE COORDINATE SYSTEM, EAST ZONE, US FEET

100.60 SECTION NUMBER

COPYRIGHT © 1976–2005 COUNTY OF RENSSELAER, N.Y.

REAL PROPERTY MAP

THE USE OF THIS MAP IS FOR REAL PROPERTY TAX ADMINISTRATION PURPOSES ONLY

PREPARED FOR	ORIGINALLY PREPARED BY	CONVERTED TO DIGITAL FORMAT BY
RENSSELAER COUNTY LEGISLATURE	COLE – LAYER – TRUMBLE CO. INC.	WEILER MAPPING, INC.
TROY, NEW YORK	DAYTON, OHIO	HORSEHEADS, NEW YORK
		NOVEMBER, 2002

SPECIAL DISTRICTS

TYPE	SYMBOL	CODE	NAME
FIRE	F		
LIGHT	L		
SCHOOL	SCH	381700	TROY C.S.D.
SEWER	S	SD001	COUNTY SEWER DISTRICT NO. 1
WATER	W		

LEGEND

NAD83		PROPERTY LINE		AREA (FROM DEED)	1.50Ac	INTERSTATE HIGHWAY	90
NAD27		WATER		AREA (CALCULATED)	1.50Ac(c)	U.S. HIGHWAY	9
STATE OR COUNTY LINE		LAND HOOK	7	DIMENSION (FROM DEED)	16.5	NEW YORK STATE HIGHWAY	2
CITY,TOWN OR VILLAGE LINE		PATENT OR REALTY LOT LINE		DIMENSION (SCALED)	66(s)	COUNTY HIGHWAY	108
ROAD OR RAILROAD R/W		PATENT OR REALTY LOT NO.	36 OR (1)	COORDINATE-LOCATOR NO.(E800,000–N8000,000)		BLOCK LIMIT LINE	
EASEMENT R/W LINE		SECTION–BLOCK–LOT–NO.	001.00– 1 –100				

DATE OF MAP: 12–1–76

DATE OF REVISION: 03–20–13

SCALE: 1"= 50'

N

INDEX TO ADJOINING MAP SECTIONS

	100 60	101 53
	100 68	101 61
	100 76	101 69

CITY OF TROY

RENSSELAER COUNTY, NEW YORK

E 707,500–N 1,419,500 (MODULE COORDINATE LOCATOR NUMBER)

NAD 83 NY STATE PLANE COORDINATE SYSTEM, EAST ZONE, US FEET

100.68 (SECTION NUMBER)

COPYRIGHT © 1976-2005 COUNTY OF RENSSELAER, N.Y.

REAL PROPERTY MAP
THE USE OF THIS MAP IS FOR REAL PROPERTY TAX ADMINISTRATION PURPOSES ONLY

PREPARED FOR
RENSSELAER COUNTY LEGISLATURE
TROY, NEW YORK

ORIGINALLY PREPARED BY
COLE – LAYER – TRUMBLE CO. INC.
DAYTON, OHIO

CONVERTED TO DIGITAL FORMAT BY
WEILER MAPPING, INC.
HORSEHEADS, NEW YORK
NOVEMBER, 2002

SPECIAL DISTRICTS

TYPE	SYMBOL	CODE	NAME
FIRE	F		
LIGHT	L		
SCHOOL	SCH	381700	TROY C.S.D.
SEWER	S	SD001	COUNTY SEWER DISTRICT NO. 1
WATER	W		

LEGEND

NAD83
NAD27
STATE OR COUNTY LINE
CITY,TOWN OR VILLAGE LINE
ROAD OR RAILROAD R/W
EASEMENT R/W LINE
PROPERTY LINE
WATER
LAND HOOK
PATENT OR REALTY LOT LINE
PATENT OR REALTY LOT NO. (36) OR (1)
SECTION–BLOCK–LOT–NO. 001.00– 1 –100

AREA	(FROM DEED)	1.50Ac
AREA	(CALCULATED)	1.50Ac(c)
DIMENSION	(FROM DEED)	16.5
DIMENSION	(SCALED)	66(s)
COORDINATE–LOCATOR	NO.(E800,000–N8000,000)	

INTERSTATE HIGHWAY (90)
U.S. HIGHWAY (9)
NEW YORK STATE HIGHWAY (2)
COUNTY HIGHWAY 108
BLOCK LIMIT LINE

DATE OF MAP: 11–19–76
DATE OF REVISION: 04–11–16

50 0 50
SCALE: 1"= 50'

N

INDEX TO ADJOINING MAP SECTIONS

	100 68	101 61
	100 76	101 69
	100 84	101 77

CITY OF TROY

RENSSELAER COUNTY, NEW YORK

E 707,500–N 1,418,500
MODULE COORDINATE LOCATOR NUMBER

NAD 83 NY STATE PLANE COORDINATE SYSTEM, EAST ZONE, US FEET

100.76
SECTION NUMBER

COPYRIGHT © 1976-2005 COUNTY OF RENSSELAER, N.Y.

REAL PROPERTY MAP
THE USE OF THIS MAP IS FOR REAL PROPERTY TAX ADMINISTRATION PURPOSES ONLY

PREPARED FOR	ORIGINALLY PREPARED BY	CONVERTED TO DIGITAL FORMAT BY
RENSSELAER COUNTY LEGISLATURE	COLE – LAYER – TRUMBLE CO. INC.	WEILER MAPPING, INC.
TROY, NEW YORK	DAYTON, OHIO	HORSEHEADS, NEW YORK
		NOVEMBER, 2002

SPECIAL DISTRICTS

TYPE	SYMBOL	CODE	NAME
FIRE	F		
LIGHT	L		
SCHOOL	SCH	381700	TROY C.S.D.
SEWER	S	SD001	COUNTY SEWER DISTRICT NO. 1
WATER	W		

LEGEND

NAD83	PROPERTY LINE	AREA (FROM DEED) 1.50Ac	INTERSTATE HIGHWAY (90)
NAD27	WATER	AREA (CALCULATED) 1.50Ac(c)	U.S. HIGHWAY (9)
STATE OR COUNTY LINE	LAND HOOK	DIMENSION (FROM DEED) 16.5	NEW YORK STATE HIGHWAY (2)
CITY,TOWN OR VILLAGE LINE	PATENT OR REALTY LOT LINE	DIMENSION (SCALED) 66(s)	COUNTY HIGHWAY 108
ROAD OR RAILROAD R/W	PATENT OR REALTY LOT NO. (36) OR (1)	COORDINATE-LOCATOR NO.(E800,000-N8000,000)	BLOCK LIMIT LINE
EASEMENT R/W LINE	SECTION-BLOCK-LOT-NO. 001.00- 1 -100		

DATE OF MAP: 11-23-76
DATE OF REVISION: 12-18-13
SCALE: 1"= 50'

N

INDEX TO ADJOINING MAP SECTIONS

	100 76	101 69
	100 84	101 77
111 27	111 28	112 21

CITY OF TROY

RENSSELAER COUNTY, NEW YORK

E 707,500-N 1,417,500 (MODULE COORDINATE LOCATOR NUMBER)
NAD 83 NY STATE PLANE COORDINATE SYSTEM, EAST ZONE, US FEET

100.84 (SECTION NUMBER)

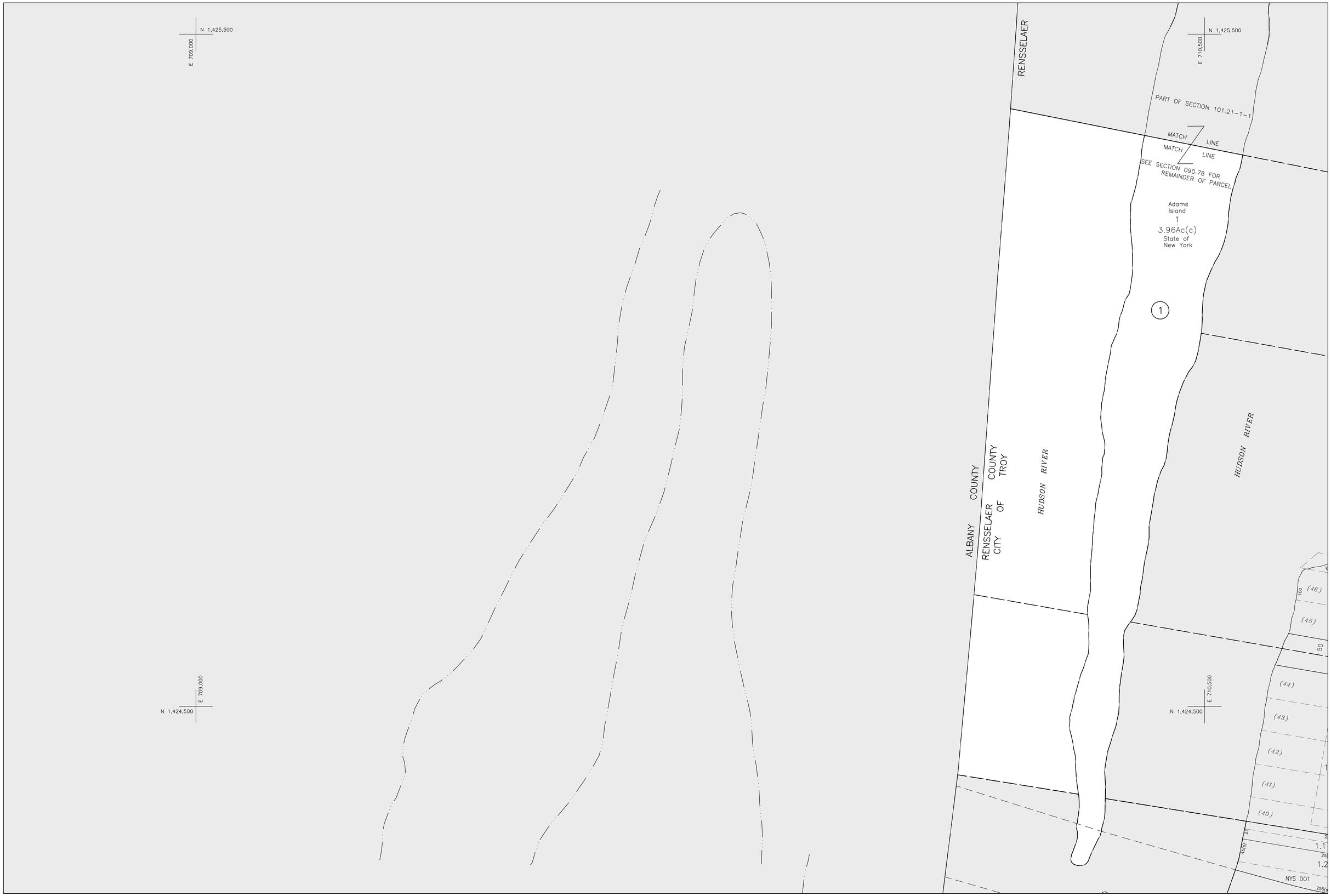

COPYRIGHT © 1976-2005 COUNTY OF RENSSELAER, N.Y.

REAL PROPERTY MAP
THE USE OF THIS MAP IS FOR REAL
PROPERTY TAX ADMINISTRATION PURPOSES ONLY

PREPARED FOR	ORIGINALLY PREPARED BY	CONVERTED TO DIGITAL FORMAT BY
RENSSELAER COUNTY LEGISLATURE	COLE – LAYER – TRUMBLE CO. INC.	WEILER MAPPING, INC.
TROY, NEW YORK	DAYTON, OHIO	HORSEHEADS, NEW YORK
		NOVEMBER, 2002

SPECIAL DISTRICTS

TYPE	SYMBOL	CODE	NAME
FIRE	F		
LIGHT	L		
SCHOOL	SCH	381700	TROY C.S.D.
SEWER	S	SD001	COUNTY SEWER DISTRICT NO. 1
WATER	W		

LEGEND

NAD83		PROPERTY LINE		AREA (FROM DEED)	1.50Ac	INTERSTATE HIGHWAY	90
NAD27		WATER		AREA (CALCULATED)	1.50Ac(c)	U.S. HIGHWAY	9
STATE OR COUNTY LINE		LAND HOOK	Z	DIMENSION (FROM DEED)	16.5	NEW YORK STATE HIGHWAY	2
CITY,TOWN OR VILLAGE LINE		PATENT OR REALTY LOT LINE		DIMENSION (SCALED)	66(s)	COUNTY HIGHWAY	108
ROAD OR RAILROAD R/W		PATENT OR REALTY LOT NO.	36 OR (1)	COORDINATE-LOCATOR NO.(E800,000-N8000,000)		BLOCK LIMIT LINE	
EASEMENT R/W LINE		SECTION-BLOCK-LOT-NO.	001.00- 1 -100				

DATE OF MAP: 1-13-76
DATE OF REVISION: 4-13-88

50 0 50
SCALE: 1"= 50'

N

INDEX TO ADJOINING MAP SECTIONS

		090 78
	101 21	101 22
	101 29	101 30

CITY OF TROY

RENSSELAER COUNTY, NEW YORK

E 709,000-N 1,424,500
MODULE COORDINATE LOCATOR NUMBER

NAD 83 NY STATE PLANE COORDINATE SYSTEM, EAST ZONE, US FEET

101.21
SECTION NUMBER

COPYRIGHT © 1976-2005 COUNTY OF RENSSELAER, N.Y.

REAL PROPERTY MAP

THE USE OF THIS MAP IS FOR REAL PROPERTY TAX ADMINISTRATION PURPOSES ONLY

PREPARED FOR	ORIGINALLY PREPARED BY	CONVERTED TO DIGITAL FORMAT BY
RENSSELAER COUNTY LEGISLATURE	COLE – LAYER – TRUMBLE CO. INC.	WEILER MAPPING, INC.
TROY, NEW YORK	DAYTON, OHIO	HORSEHEADS, NEW YORK
		NOVEMBER, 2002

SPECIAL DISTRICTS

TYPE	SYMBOL	CODE	NAME
FIRE	F		
LIGHT	L		
SCHOOL	SCH	381700	TROY C.S.D.
SEWER	S	SD001	COUNTY SEWER DISTRICT NO. 1
WATER	W		

LEGEND

NAD83	PROPERTY LINE	AREA (FROM DEED) 1.50Ac	INTERSTATE HIGHWAY 90
NAD27	WATER	AREA (CALCULATED) 1.50Ac(c)	U.S. HIGHWAY 9
STATE OR COUNTY LINE	LAND HOOK	DIMENSION (FROM DEED) 16.5	NEW YORK STATE HIGHWAY 2
CITY,TOWN OR VILLAGE LINE	PATENT OR REALTY LOT LINE	DIMENSION (SCALED) 66(s)	COUNTY HIGHWAY 108
ROAD OR RAILROAD R/W	PATENT OR REALTY LOT NO. 36 OR (1)	COORDINATE-LOCATOR NO.(E800,000-N8000,000)	BLOCK LIMIT LINE
EASEMENT R/W LINE	SECTION-BLOCK-LOT-NO. 001.00- 1 -100		

DATE OF MAP: 12-06-76

DATE OF REVISION: 08-30-16

SCALE: 1"= 50'

N

INDEX TO ADJOINING MAP SECTIONS

	090 78	090 79
101 21	101 22	101 23
101 29	101 30	101 31

CITY OF TROY

RENSSELAER COUNTY, NEW YORK

E 710,500-N 1,424,500 (MODULE COORDINATE LOCATOR NUMBER)

NAD 83 NY STATE PLANE COORDINATE SYSTEM, EAST ZONE, US FEET

101.22 (SECTION NUMBER)

COPYRIGHT © 1976-2005 COUNTY OF RENSSELAER, N.Y.

REAL PROPERTY MAP

THE USE OF THIS MAP IS FOR REAL PROPERTY TAX ADMINISTRATION PURPOSES ONLY

PREPARED FOR	ORIGINALLY PREPARED BY	CONVERTED TO DIGITAL FORMAT BY
RENSSELAER COUNTY LEGISLATURE	COLE – LAYER – TRUMBLE CO. INC.	WEILER MAPPING, INC.
TROY, NEW YORK	DAYTON, OHIO	HORSEHEADS, NEW YORK
		NOVEMBER, 2002

SPECIAL DISTRICTS

TYPE	SYMBOL	CODE	NAME
FIRE	F		
LIGHT	L		
SCHOOL	SCH	381700	TROY C.S.D.
SEWER	S	SD001	COUNTY SEWER DISTRICT NO. 1
WATER	W		

LEGEND

NAD83	PROPERTY LINE	AREA (FROM DEED) 1.50Ac	INTERSTATE HIGHWAY	90	DATE OF MAP: 12-10-76
NAD27	WATER	AREA (CALCULATED) 1.50Ac(c)	U.S. HIGHWAY	9	DATE OF REVISION: 09-01-15
STATE OR COUNTY LINE	LAND HOOK	DIMENSION (FROM DEED) 16.5	NEW YORK STATE HIGHWAY	2	
CITY,TOWN OR VILLAGE LINE	PATENT OR REALTY LOT LINE	DIMENSION (SCALED) 66(s)	COUNTY HIGHWAY	108	SCALE: 1"= 50'
ROAD OR RAILROAD R/W	PATENT OR REALTY LOT NO. 36 OR (1)	COORDINATE-LOCATOR NO.(E800,000-N8000,000)	BLOCK LIMIT LINE		
EASEMENT R/W LINE	SECTION-BLOCK-LOT-NO. 001.00- 1 -100				

N

INDEX TO ADJOINING MAP SECTIONS

090 78	090 79	090 80
101 22	101 23	101 24
101 30	101 31	101 32

CITY OF TROY

RENSSELAER COUNTY, NEW YORK

E 712,000-N 1,424,500 (MIDDLE COORDINATE LOCATOR NUMBER)

NAD 83 NY STATE PLANE COORDINATE SYSTEM, EAST ZONE, US FEET

101.23 (SECTION NUMBER)

COPYRIGHT © 1976-2005 COUNTY OF RENSSELAER, N.Y.

REAL PROPERTY MAP
THE USE OF THIS MAP IS FOR REAL PROPERTY TAX ADMINISTRATION PURPOSES ONLY

PREPARED FOR	ORIGINALLY PREPARED BY	CONVERTED TO DIGITAL FORMAT BY
RENSSELAER COUNTY LEGISLATURE	COLE – LAYER – TRUMBLE CO. INC.	WEILER MAPPING, INC.
TROY, NEW YORK	DAYTON, OHIO	HORSEHEADS, NEW YORK
		NOVEMBER, 2002

SPECIAL DISTRICTS

TYPE	SYMBOL	CODE	NAME
FIRE	F		
LIGHT	L		
SCHOOL	SCH	381700	TROY C.S.D.
SEWER	S	SD001	COUNTY SEWER DISTRICT NO. 1
WATER	W		

LEGEND

NAD83	PROPERTY LINE	AREA (FROM DEED)	1.50Ac	INTERSTATE HIGHWAY	90
NAD27	WATER	AREA (CALCULATED)	1.50Ac(c)	U.S. HIGHWAY	9
STATE OR COUNTY LINE	LAND HOOK	DIMENSION (FROM DEED)	16.5	NEW YORK STATE HIGHWAY	2
CITY,TOWN OR VILLAGE LINE	PATENT OR REALTY LOT LINE	DIMENSION (SCALED)	66(s)	COUNTY HIGHWAY	108
ROAD OR RAILROAD R/W	PATENT OR REALTY LOT NO. 36 OR (1)	COORDINATE-LOCATOR NO.(E800,000-N8000,000)		BLOCK LIMIT LINE	
EASEMENT R/W LINE	SECTION-BLOCK-LOT-NO. 001.00- 1 -100				

DATE OF MAP: 12-2-76
DATE OF REVISION: 06-22-15

SCALE: 1"= 50'

N

INDEX TO ADJOINING MAP SECTIONS

090 79	090 80	090 81
101 23	101 24	101 25
101 31	101 32	101 33

CITY OF TROY

RENSSELAER COUNTY, NEW YORK

E 713,500-N 1,424,500 (MODULE COORDINATE LOCATOR NUMBER)

NAD 83 NY STATE PLANE COORDINATE SYSTEM, EAST ZONE, US FEET

101.24 (SECTION NUMBER)

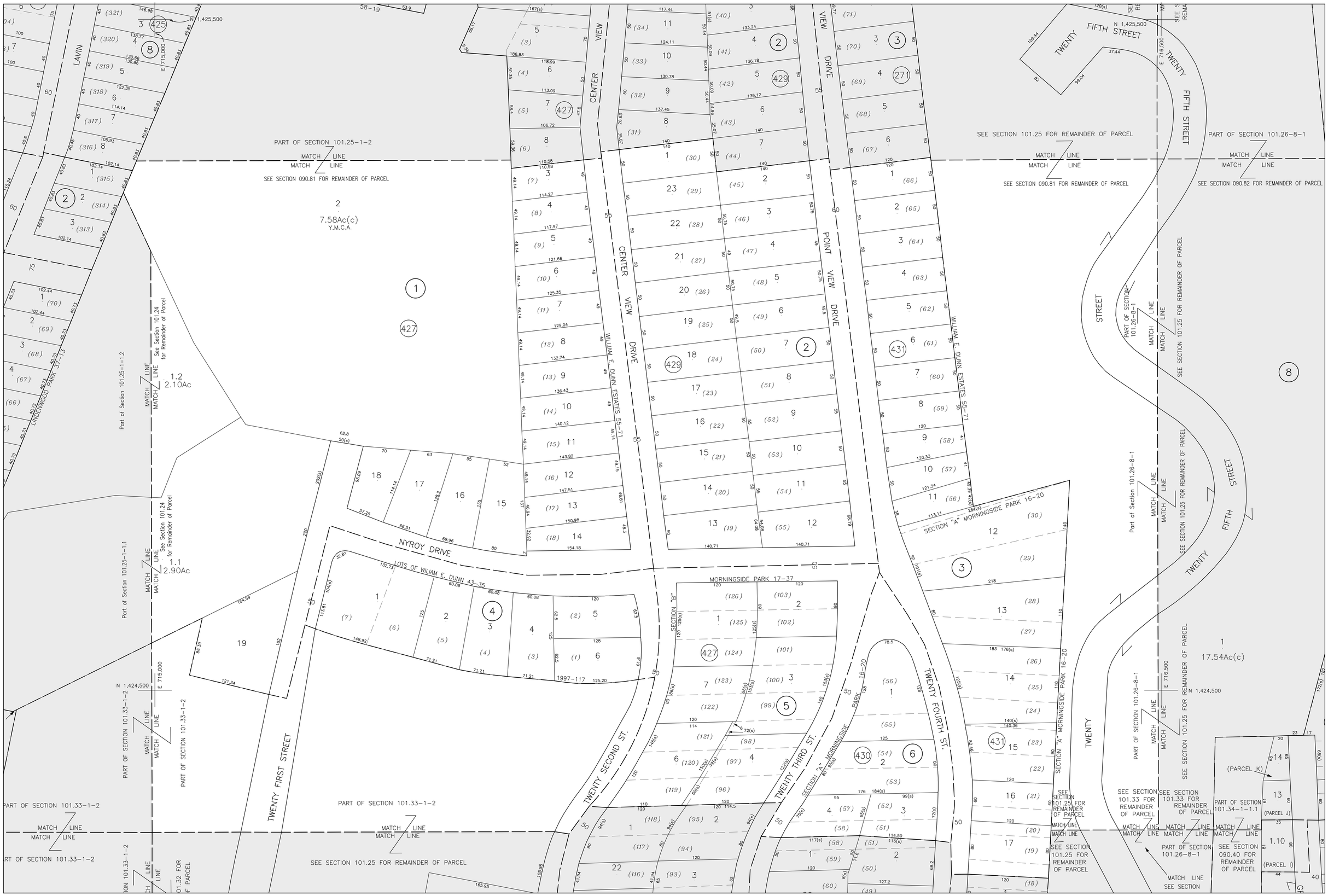

COPYRIGHT © 1976-2005 COUNTY OF RENSSELAER, N.Y.

REAL PROPERTY MAP
THE USE OF THIS MAP IS FOR REAL PROPERTY TAX ADMINISTRATION PURPOSES ONLY

PREPARED FOR	ORIGINALLY PREPARED BY	CONVERTED TO DIGITAL FORMAT BY
RENSSELAER COUNTY LEGISLATURE	COLE - LAYER - TRUMBLE CO. INC.	WEILER MAPPING, INC.
TROY, NEW YORK	DAYTON, OHIO	HORSEHEADS, NEW YORK
		NOVEMBER, 2002

SPECIAL DISTRICTS

TYPE	SYMBOL	CODE	NAME
FIRE	F		
LIGHT	L		
SCHOOL	SCH	381700	TROY C.S.D.
SEWER	S	SD001	COUNTY SEWER DISTRICT NO. 1
WATER	W		

LEGEND

NAD83
NAD27
STATE OR COUNTY LINE
CITY,TOWN OR VILLAGE LINE
ROAD OR RAILROAD R/W
EASEMENT R/W LINE
PROPERTY LINE
WATER
LAND HOOK
PATENT OR REALTY LOT LINE
PATENT OR REALTY LOT NO. 36 OR (1)
SECTION-BLOCK-LOT-NO. 001.00- 1 -100

AREA	(FROM DEED)	1.50Ac
AREA	(CALCULATED)	1.50Ac(c)
DIMENSION	(FROM DEED)	16.5
DIMENSION	(SCALED)	66(s)
COORDINATE-LOCATOR	NO.(E800,000-N8000,000)	

INTERSTATE HIGHWAY 90
U.S. HIGHWAY 9
NEW YORK STATE HIGHWAY 2
COUNTY HIGHWAY 108
BLOCK LIMIT LINE

DATE OF MAP: 12-6-76
DATE OF REVISION: 10-28-04
50 0 50
SCALE: 1"= 50'

N

INDEX TO ADJOINING MAP SECTIONS

090 80	090 81	090 82
101 24	101 25	101 26
101 32	101 33	101 34

CITY OF TROY

RENSSELAER COUNTY, NEW YORK

E 715,000-N 1,424,500 (MODULE COORDINATE LOCATOR NUMBER)
NAD 83 NY STATE PLANE COORDINATE SYSTEM, EAST ZONE, US FEET

101.25 (SECTION NUMBER)

COPYRIGHT © 1976-2005 COUNTY OF RENSSELAER, N.Y.

REAL PROPERTY MAP

THE USE OF THIS MAP IS FOR REAL PROPERTY TAX ADMINISTRATION PURPOSES ONLY

PREPARED FOR	ORIGINALLY PREPARED BY	CONVERTED TO DIGITAL FORMAT BY
RENSSELAER COUNTY LEGISLATURE	COLE – LAYER – TRUMBLE CO. INC.	WEILER MAPPING, INC.
TROY, NEW YORK	DAYTON, OHIO	HORSEHEADS, NEW YORK
		NOVEMBER, 2002

SPECIAL DISTRICTS

TYPE	SYMBOL	CODE	NAME
FIRE	F		
LIGHT	L		
SCHOOL	SCH	381700	TROY C.S.D.
SEWER	S	SD001	COUNTY SEWER DISTRICT NO. 1
WATER	W		

LEGEND

NAD83
NAD27
STATE OR COUNTY LINE
CITY,TOWN OR VILLAGE LINE
ROAD OR RAILROAD R/W
EASEMENT R/W LINE
PROPERTY LINE
WATER
LAND HOOK
PATENT OR REALTY LOT LINE
PATENT OR REALTY LOT NO. (36) OR (1)
SECTION-BLOCK-LOT-NO. 001.00- 1 -100

AREA	(FROM DEED)	1.50Ac
AREA	(CALCULATED)	1.50Ac(c)
DIMENSION	(FROM DEED)	16.5
DIMENSION	(SCALED)	66(s)
COORDINATE-LOCATOR	NO.(E800,000-N8000,000)	

INTERSTATE HIGHWAY (90)
U.S. HIGHWAY (9)
NEW YORK STATE HIGHWAY (2)
COUNTY HIGHWAY 108
BLOCK LIMIT LINE

DATE OF MAP: 12-7-76
DATE OF REVISION: 11-30-12

50 0 50
SCALE: 1"= 50'

N

INDEX TO ADJOINING MAP SECTIONS

090 81	090 82	090 83
101 25	101 26	101 27
101 33	101 34	101 35

CITY OF TROY

RENSSELAER COUNTY, NEW YORK

E 716,500-N 1,424,500
MODULE COORDINATE LOCATOR NUMBER

NAD 83 NY STATE PLANE COORDINATE SYSTEM, EAST ZONE, US FEET

101.26
SECTION NUMBER

COPYRIGHT © 1976-2005 COUNTY OF RENSSELAER, N.Y.

REAL PROPERTY MAP
THE USE OF THIS MAP IS FOR REAL PROPERTY TAX ADMINISTRATION PURPOSES ONLY

PREPARED FOR	ORIGINALLY PREPARED BY	CONVERTED TO DIGITAL FORMAT BY
RENSSELAER COUNTY LEGISLATURE	COLE – LAYER – TRUMBLE CO. INC.	WEILER MAPPING, INC.
TROY, NEW YORK	DAYTON, OHIO	HORSEHEADS, NEW YORK
		NOVEMBER, 2002

SPECIAL DISTRICTS

TYPE	SYMBOL	CODE	NAME
FIRE	F		
LIGHT	L		
SCHOOL	SCH	381700	TROY C.S.D.
SEWER	S	SD001	COUNTY SEWER DISTRICT NO. 1
WATER	W		

LEGEND

NAD83	PROPERTY LINE	AREA (FROM DEED) 1.50Ac	INTERSTATE HIGHWAY 90
NAD27	WATER	AREA (CALCULATED) 1.50Ac(c)	U.S. HIGHWAY 9
STATE OR COUNTY LINE	LAND HOOK	DIMENSION (FROM DEED) 16.5	NEW YORK STATE HIGHWAY 2
CITY,TOWN OR VILLAGE LINE	PATENT OR REALTY LOT LINE	DIMENSION (SCALED) 66(s)	COUNTY HIGHWAY 108
ROAD OR RAILROAD R/W	PATENT OR REALTY LOT NO. 36 OR (1)	COORDINATE-LOCATOR NO.(E800,000-N8000,000)	BLOCK LIMIT LINE
EASEMENT R/W LINE	SECTION-BLOCK-LOT-NO. 001.00- 1 -100		

DATE OF MAP: 12-7-76
DATE OF REVISION: 08-02-13
50 0 50
SCALE: 1"= 50'

N

INDEX TO ADJOINING MAP SECTIONS		
101 26	101 26	
101 26	101 27	
101 34	101 35	

CITY OF TROY

RENSSELAER COUNTY, NEW YORK

E 718,000-N 1,424,500 (MODULE COORDINATE LOCATOR NUMBER)
NAD 83 NY STATE PLANE COORDINATE SYSTEM, EAST ZONE, US FEET

101.27 (SECTION NUMBER)

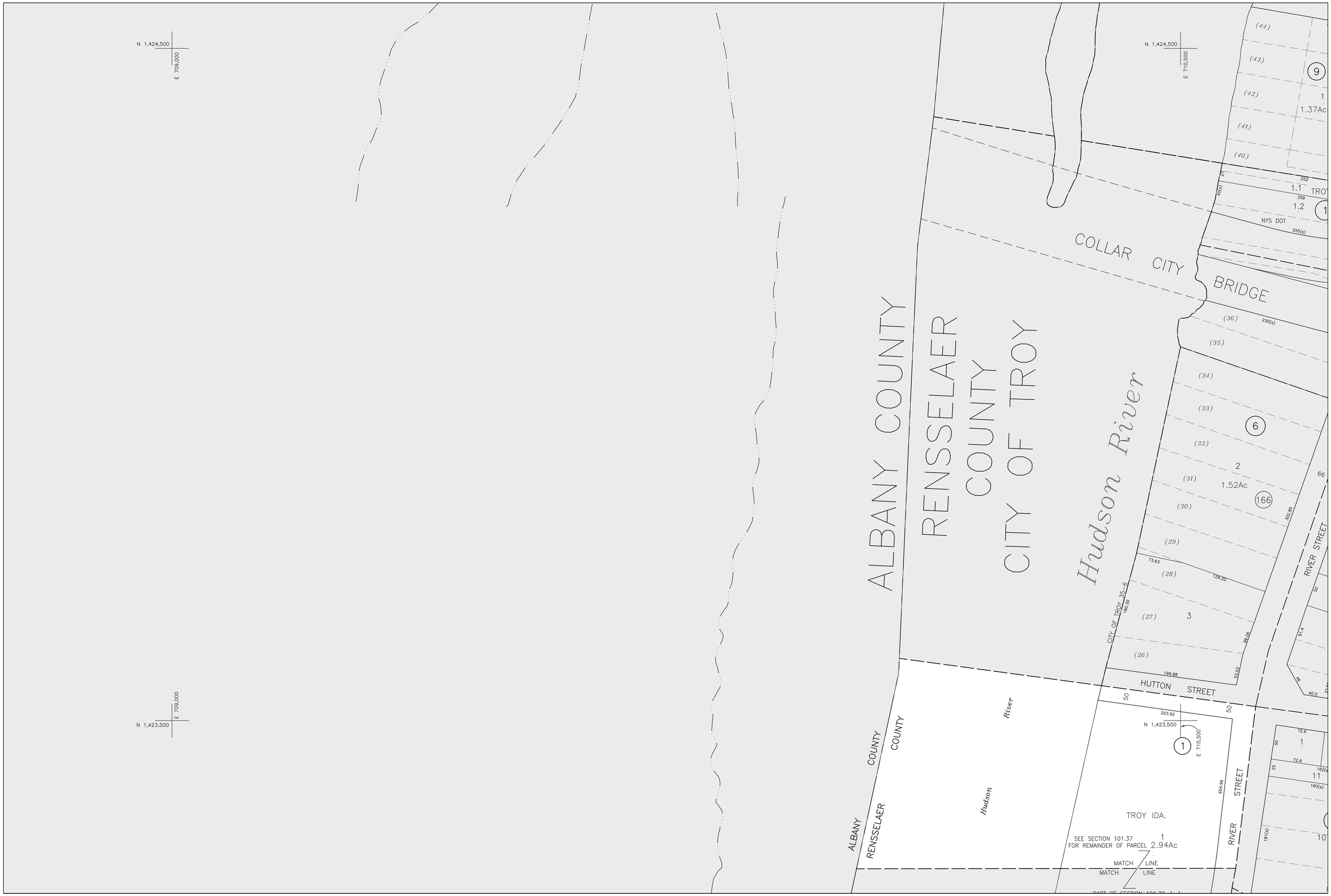

COPYRIGHT © 1976–2005 COUNTY OF RENSSELAER, N.Y.

REAL PROPERTY MAP

THE USE OF THIS MAP IS FOR REAL PROPERTY TAX ADMINISTRATION PURPOSES ONLY

PREPARED FOR	ORIGINALLY PREPARED BY	CONVERTED TO DIGITAL FORMAT BY
RENSSELAER COUNTY LEGISLATURE	COLE – LAYER – TRUMBLE CO. INC.	WEILER MAPPING, INC.
TROY, NEW YORK	DAYTON, OHIO	HORSEHEADS, NEW YORK
		NOVEMBER, 2002

SPECIAL DISTRICTS

TYPE	SYMBOL	CODE	NAME
FIRE	F		
LIGHT	L		
SCHOOL	SCH	381700	TROY C.S.D.
SEWER	S	SD001	COUNTY SEWER DISTRICT NO. 1
WATER	W		

LEGEND

NAD83		PROPERTY LINE		AREA (FROM DEED)	1.50Ac	INTERSTATE HIGHWAY	90
NAD27		WATER		AREA (CALCULATED)	1.50Ac(c)	U.S. HIGHWAY	9
STATE OR COUNTY LINE		LAND HOOK		DIMENSION (FROM DEED)	16.5	NEW YORK STATE HIGHWAY	2
CITY,TOWN OR VILLAGE LINE		PATENT OR REALTY LOT LINE		DIMENSION (SCALED)	66(s)	COUNTY HIGHWAY	108
ROAD OR RAILROAD R/W		PATENT OR REALTY LOT NO.	36 OR (1)	COORDINATE-LOCATOR NO.(E800,000-N8000,000)		BLOCK LIMIT LINE	
EASEMENT R/W LINE		SECTION-BLOCK-LOT-NO.	001.00- 1 -100				

DATE OF MAP: 11-26-76

DATE OF REVISION: 4-12-90

50 0 50

SCALE: 1"= 50'

N

INDEX TO ADJOINING MAP SECTIONS

101 21	101 22
101 29	101 30
101 37	101 38

CITY OF TROY

RENSSELAER COUNTY, NEW YORK

E 709,000–N 1,423,500 (MIDDLE COORDINATE LOCATOR NUMBER)

NAD 83 NY STATE PLANE COORDINATE SYSTEM, EAST ZONE, US FEET

101.29 (SECTION NUMBER)

COPYRIGHT © 1976-2005 COUNTY OF RENSSELAER, N.Y.

REAL PROPERTY MAP
THE USE OF THIS MAP IS FOR REAL PROPERTY TAX ADMINISTRATION PURPOSES ONLY

PREPARED FOR	ORIGINALLY PREPARED BY	CONVERTED TO DIGITAL FORMAT BY
RENSSELAER COUNTY LEGISLATURE	COLE – LAYER – TRUMBLE CO. INC.	WEILER MAPPING, INC.
TROY, NEW YORK	DAYTON, OHIO	HORSEHEADS, NEW YORK
		JANUARY, 2003

SPECIAL DISTRICTS

TYPE	SYMBOL	CODE	NAME
FIRE	F		
LIGHT	L		
SCHOOL	SCH	381700	TROY C.S.D.
SEWER	S	SD001	CO. SEWER DISTRICT 1
WATER	W		

LEGEND

NAD83
NAD27
STATE OR COUNTY LINE
CITY,TOWN OR VILLAGE LINE
ROAD OR RAILROAD R/W
EASEMENT R/W LINE
PROPERTY LINE
WATER
LAND HOOK
PATENT OR REALTY LOT LINE
PATENT OR REALTY LOT NO. (36) OR (1)
SECTION–BLOCK–LOT–NO. 001.00– 1 –100

AREA (FROM DEED) 1.50Ac
AREA (CALCULATED) 1.50Ac(c)
DIMENSION (FROM DEED) 16.5
DIMENSION (SCALED) 66(s)
COORDINATE–LOCATOR NO.(E800,000–N8000,000)

INTERSTATE HIGHWAY (90)
U.S. HIGHWAY (51)
NEW YORK STATE HIGHWAY (2)
COUNTY HIGHWAY 108
BLOCK LIMIT LINE

DATE OF MAP: 11–30–76
DATE OF REVISION: 06–15–16
50 0 50
SCALE: 1"=50'

N

INDEX TO ADJOINING MAP SECTIONS

	101 22	101 23
101 29	101 30	101 31
101 37	101 38	101 39

CITY OF TROY

RENSSELAER COUNTY, NEW YORK

E 710,500–N 1,423,500
MODULE COORDINATE LOCATOR NUMBER

NAD 83 NY STATE PLANE COORDINATE SYSTEM, EAST ZONE, US FEET

101.30
SECTION NUMBER

REAL PROPERTY MAP

THE USE OF THIS MAP IS FOR REAL PROPERTY TAX ADMINISTRATION PURPOSES ONLY

PREPARED FOR	ORIGINALLY PREPARED BY	CONVERTED TO DIGITAL FORMAT BY
RENSSELAER COUNTY LEGISLATURE	COLE – LAYER – TRUMBLE CO. INC.	WEILER MAPPING, INC.
TROY, NEW YORK	DAYTON, OHIO	HORSEHEADS, NEW YORK
		NOVEMBER, 2002

SPECIAL DISTRICTS

TYPE	SYMBOL	CODE	NAME
FIRE	F		
LIGHT	L		
SCHOOL	SCH	381700	TROY C.S.D.
SEWER	S	SD001	COUNTY SEWER DISTRICT NO. 1
WATER	W		

LEGEND

NAD83
NAD27
STATE OR COUNTY LINE
CITY,TOWN OR VILLAGE LINE
ROAD OR RAILROAD R/W
EASEMENT R/W LINE
PROPERTY LINE
WATER
LAND HOOK
PATENT OR REALTY LOT LINE
PATENT OR REALTY LOT NO. (36) OR (1)
SECTION-BLOCK-LOT-NO. 001.00- 1 -100

AREA	(FROM DEED)	1.50Ac
AREA	(CALCULATED)	1.50Ac(c)
DIMENSION	(FROM DEED)	16.5
DIMENSION	(SCALED)	66(s)
COORDINATE-LOCATOR	NO.(E800,000-N8000,000)	

INTERSTATE HIGHWAY (90)
U.S. HIGHWAY (9)
NEW YORK STATE HIGHWAY (2)
COUNTY HIGHWAY 108
BLOCK LIMIT LINE

DATE OF MAP: 11-29-76
DATE OF REVISION: 07-12-16

50 0 50
SCALE: 1" = 50'

N

INDEX TO ADJOINING MAP SECTIONS

101 22	101 23	101 24
101 30	101 31	101 32
101 38	101 39	101 40

CITY OF TROY

RENSSELAER COUNTY, NEW YORK

E 712,000-N 1,423,500 (MODULE COORDINATE LOCATOR NUMBER)

NAD 83 NY STATE PLANE COORDINATE SYSTEM, EAST ZONE, US FEET

101.31 (SECTION NUMBER)

COPYRIGHT © 1976-2005 COUNTY OF RENSSELAER, N.Y.

REAL PROPERTY MAP

THE USE OF THIS MAP IS FOR REAL PROPERTY TAX ADMINISTRATION PURPOSES ONLY

PREPARED FOR	ORIGINALLY PREPARED BY	CONVERTED TO DIGITAL FORMAT BY
RENSSELAER COUNTY LEGISLATURE	COLE – LAYER – TRUMBLE CO. INC.	WEILER MAPPING, INC.
TROY, NEW YORK	DAYTON, OHIO	HORSEHEADS, NEW YORK
		NOVEMBER, 2002

SPECIAL DISTRICTS

TYPE	SYMBOL	CODE	NAME
FIRE	F		
LIGHT	L		
SCHOOL	SCH	381700	TROY C.S.D.
SEWER	S	SD001	COUNTY SEWER DISTRICT NO. 1
WATER	W		

LEGEND

NAD83	PROPERTY LINE	AREA (FROM DEED) 1.50Ac	INTERSTATE HIGHWAY 90
NAD27	WATER	AREA (CALCULATED) 1.50Ac(c)	U.S. HIGHWAY 9
STATE OR COUNTY LINE	LAND HOOK	DIMENSION (FROM DEED) 16.5	NEW YORK STATE HIGHWAY 2
CITY,TOWN OR VILLAGE LINE	PATENT OR REALTY LOT LINE	DIMENSION (SCALED) 66(s)	COUNTY HIGHWAY 108
ROAD OR RAILROAD R/W	PATENT OR REALTY LOT NO. 36 OR (1)	COORDINATE-LOCATOR NO.(E800,000-N8000,000)	BLOCK LIMIT LINE
EASEMENT R/W LINE	SECTION-BLOCK-LOT-NO. 001.00- 1 -100		

DATE OF MAP: 12-9-76

DATE OF REVISION: 03-01-16

SCALE: 1"= 50'

N

INDEX TO ADJOINING MAP SECTIONS		
101 23	101 24	101 25
101 31	101 32	101 33
101 39	101 40	101 41

CITY OF TROY

RENSSELAER COUNTY, NEW YORK

E 713,500-N 1,423,500 MIDDLE COORDINATE LOCATOR NUMBER

NAD 83 NY STATE PLANE COORDINATE SYSTEM, EAST ZONE, US FEET

101.32 SECTION NUMBER

COPYRIGHT © 1976-2005 COUNTY OF RENSSELAER, N.Y.

REAL PROPERTY MAP

THE USE OF THIS MAP IS FOR REAL PROPERTY TAX ADMINISTRATION PURPOSES ONLY

PREPARED FOR	ORIGINALLY PREPARED BY	CONVERTED TO DIGITAL FORMAT BY
RENSSELAER COUNTY LEGISLATURE TROY, NEW YORK	COLE – LAYER – TRUMBLE CO. INC. DAYTON, OHIO	WEILER MAPPING, INC. HORSEHEADS, NEW YORK NOVEMBER, 2002

SPECIAL DISTRICTS

TYPE	SYMBOL	CODE	NAME
FIRE	F		
LIGHT	L		
SCHOOL	SCH	381700	TROY C.S.D.
SEWER	S	SD001	COUNTY SEWER DISTRICT NO. 1
WATER	W		

LEGEND

NAD83	PROPERTY LINE	AREA (FROM DEED) 1.50Ac	INTERSTATE HIGHWAY	90
NAD27	WATER	AREA (CALCULATED) 1.50Ac(c)	U.S. HIGHWAY	9
STATE OR COUNTY LINE	LAND HOOK	DIMENSION (FROM DEED) 16.5	NEW YORK STATE HIGHWAY	2
CITY,TOWN OR VILLAGE LINE	PATENT OR REALTY LOT LINE	DIMENSION (SCALED) 66(s)	COUNTY HIGHWAY	108
ROAD OR RAILROAD R/W	PATENT OR REALTY LOT NO. 36 OR (1)	COORDINATE-LOCATOR NO.(E800,000-N8000,000)	BLOCK LIMIT LINE	
EASEMENT R/W LINE	SECTION-BLOCK-LOT-NO. 001.00- 1 -100			

DATE OF MAP: 12-06-76
DATE OF REVISION: 02-05-14
SCALE: 1"= 50'

N

INDEX TO ADJOINING MAP SECTIONS

101 24	101 25	101 26
101 32	101 33	101 34
101 40	101 41	101 42

CITY OF TROY

RENSSELAER COUNTY, NEW YORK

E 715,000-N 1,423,500 (MODULE COORDINATE LOCATOR NUMBER)

NAD 83 NY STATE PLANE COORDINATE SYSTEM, EAST ZONE, US FEET

101.33 (SECTION NUMBER)

COPYRIGHT © 1976-2005 COUNTY OF RENSSELAER, N.Y.

REAL PROPERTY MAP

THE USE OF THIS MAP IS FOR REAL PROPERTY TAX ADMINISTRATION PURPOSES ONLY

PREPARED FOR	ORIGINALLY PREPARED BY	CONVERTED TO DIGITAL FORMAT BY
RENSSELAER COUNTY LEGISLATURE TROY, NEW YORK	COLE – LAYER – TRUMBLE CO. INC. DAYTON, OHIO	WEILER MAPPING, INC. HORSEHEADS, NEW YORK NOVEMBER, 2002

SPECIAL DISTRICTS

TYPE	SYMBOL	CODE	NAME
FIRE	F		
LIGHT	L		
SCHOOL	SCH	381700	TROY C.S.D.
SEWER	S	SD001	COUNTY SEWER DISTRICT NO. 1
WATER	W		

LEGEND

NAD83	PROPERTY LINE	AREA (FROM DEED) 1.50Ac	INTERSTATE HIGHWAY 90
NAD27	WATER	AREA (CALCULATED) 1.50Ac(c)	U.S. HIGHWAY 81
STATE OR COUNTY LINE	LAND HOOK	DIMENSION (FROM DEED) 16.5	NEW YORK STATE HIGHWAY 2
CITY,TOWN OR VILLAGE LINE	PATENT OR REALTY LOT LINE	DIMENSION (SCALED) 66(s)	COUNTY HIGHWAY 108
ROAD OR RAILROAD R/W	PATENT OR REALTY LOT NO. 36 OR (1)	COORDINATE-LOCATOR NO.(E800,000-N8000,000)	BLOCK LIMIT LINE
EASEMENT R/W LINE	SECTION-BLOCK-LOT-NO. 001.00- 1 -100		

DATE OF MAP: 12-7-76

DATE OF REVISION: 01-16-15

50 0 50

SCALE: 1"= 50'

N

INDEX TO ADJOINING MAP SECTIONS

101 25	101 26	101 27
101 33	101 34	101 35
101 41	101 42	101 43

CITY OF TROY

RENSSELAER COUNTY, NEW YORK

E 716,500-N 1,423,500
MODULE COORDINATE LOCATOR NUMBER

NAD 83 NY STATE PLANE COORDINATE SYSTEM, EAST ZONE, US FEET

101.34
SECTION NUMBER

COPYRIGHT © 1976-2005 COUNTY OF RENSSELAER, N.Y.

REAL PROPERTY MAP
THE USE OF THIS MAP IS FOR REAL PROPERTY TAX ADMINISTRATION PURPOSES ONLY

PREPARED FOR
RENSSELAER COUNTY LEGISLATURE
TROY, NEW YORK

ORIGINALLY PREPARED BY
COLE - LAYER - TRUMBLE CO. INC.
DAYTON, OHIO

CONVERTED TO DIGITAL FORMAT BY
WEILER MAPPING, INC.
HORSEHEADS, NEW YORK
NOVEMBER, 2002

SPECIAL DISTRICTS

TYPE	SYMBOL	CODE	NAME
FIRE	F		
LIGHT	L		
SCHOOL	SCH	381700	TROY C.S.D.
SEWER	S	SD001	COUNTY SEWER DISTRICT NO. 1
WATER	W		

LEGEND

NAD83
NAD27
STATE OR COUNTY LINE
CITY,TOWN OR VILLAGE LINE
ROAD OR RAILROAD R/W
EASEMENT R/W LINE
PROPERTY LINE
WATER
LAND HOOK
PATENT OR REALTY LOT LINE
PATENT OR REALTY LOT NO. (36) OR (1)
SECTION-BLOCK-LOT-NO. 001.00- 1 -100

AREA (FROM DEED) 1.50Ac
AREA (CALCULATED) 1.50Ac(c)
DIMENSION (FROM DEED) 16.5
DIMENSION (SCALED) 66(s)
COORDINATE-LOCATOR NO.(E800,000-N8000,000)

INTERSTATE HIGHWAY (90)
U.S. HIGHWAY (81)
NEW YORK STATE HIGHWAY (2)
COUNTY HIGHWAY 108
BLOCK LIMIT LINE

DATE OF MAP: 12-7-76
DATE OF REVISION: 05-28-15

50 0 50
SCALE: 1"= 50'

N

INDEX TO ADJOINING MAP SECTIONS		
101 24	101 27	
101 34	101 35	
101 42	101 43	

CITY OF TROY

RENSSELAER COUNTY, NEW YORK

E 718,000-N 1,423,500
MODULE COORDINATE LOCATOR NUMBER

NAD 83 NY STATE PLANE COORDINATE SYSTEM, EAST ZONE, US FEET

101.35
SECTION NUMBER

COPYRIGHT © 1976–2005 COUNTY OF RENSSELAER, N.Y.

REAL PROPERTY MAP
THE USE OF THIS MAP IS FOR REAL
PROPERTY TAX ADMINISTRATION PURPOSES ONLY

PREPARED FOR	ORIGINALLY PREPARED BY	CONVERTED TO DIGITAL FORMAT BY
RENSSELAER COUNTY LEGISLATURE	COLE – LAYER – TRUMBLE CO. INC.	WEILER MAPPING, INC.
TROY, NEW YORK	DAYTON, OHIO	HORSEHEADS, NEW YORK
		NOVEMBER, 2002

SPECIAL DISTRICTS

TYPE	SYMBOL	CODE	NAME
FIRE	F		
LIGHT	L		
SCHOOL	SCH	381700	TROY C.S.D.
SEWER	S	SD001	COUNTY SEWER DISTRICT NO. 1
WATER	W		

LEGEND

NADB3	PROPERTY LINE	AREA (FROM DEED)	1.50Ac	INTERSTATE HIGHWAY	90	DATE OF MAP:	12-6-76
NAD27	WATER	AREA (CALCULATED)	1.50Ac(c)	U.S. HIGHWAY	9	DATE OF REVISION:	10-01-14
STATE OR COUNTY LINE	LAND HOOK	DIMENSION (FROM DEED)	16.5	NEW YORK STATE HIGHWAY	2	50 0 50	
CITY,TOWN OR VILLAGE LINE	PATENT OR REALTY LOT LINE	DIMENSION (SCALED)	66(s)	COUNTY HIGHWAY	108	SCALE: 1"= 50'	
ROAD OR RAILROAD R/W	PATENT OR REALTY LOT NO. 36 OR (1)	COORDINATE-LOCATOR NO.(E800,000-N8000,000)		BLOCK LIMIT LINE			
EASEMENT R/W LINE	SECTION-BLOCK-LOT-NO. 001.00- 1 -100						

N

INDEX TO ADJOINING MAP SECTIONS	
101 29	101 30
101 37	101 38
101 45	101 46

CITY OF TROY

RENSSELAER COUNTY, NEW YORK

E 709,000–N 1,422,500
MODULE COORDINATE LOCATOR NUMBER

NAD 83 NY STATE PLANE COORDINATE SYSTEM, EAST ZONE, US FEET

101.37
SECTION NUMBER

COPYRIGHT © 1976–2005 COUNTY OF RENSSELAER, N.Y.

REAL PROPERTY MAP

THE USE OF THIS MAP IS FOR REAL PROPERTY TAX ADMINISTRATION PURPOSES ONLY

PREPARED FOR	ORIGINALLY PREPARED BY	CONVERTED TO DIGITAL FORMAT BY
RENSSELAER COUNTY LEGISLATURE	COLE – LAYER – TRUMBLE CO. INC.	WEILER MAPPING, INC.
TROY, NEW YORK	DAYTON, OHIO	HORSEHEADS, NEW YORK
		NOVEMBER, 2002

SPECIAL DISTRICTS

TYPE	SYMBOL	CODE	NAME
FIRE	F		
LIGHT	L		
SCHOOL	SCH	381700	TROY C.S.D.
SEWER	S	SD001	COUNTY SEWER DISTRICT NO. 1
WATER	W		

LEGEND

NAD83	PROPERTY LINE	AREA (FROM DEED)	1.50Ac	INTERSTATE HIGHWAY	90
NAD27	WATER	AREA (CALCULATED)	1.50Ac(c)	U.S. HIGHWAY	9
STATE OR COUNTY LINE	LAND HOOK	DIMENSION (FROM DEED)	16.5	NEW YORK STATE HIGHWAY	2
CITY,TOWN OR VILLAGE LINE	PATENT OR REALTY LOT LINE	DIMENSION (SCALED)	66(s)	COUNTY HIGHWAY	108
ROAD OR RAILROAD R/W	PATENT OR REALTY LOT NO. 36 OR (1)	COORDINATE-LOCATOR NO.(E800,000–N8000,000)		BLOCK LIMIT LINE	
EASEMENT R/W LINE	SECTION-BLOCK-LOT-NO. 001.00– 1 –100				

DATE OF MAP: 12-01-76

DATE OF REVISION: 08-03-16

SCALE: 1" = 50'

N

INDEX TO ADJOINING MAP SECTIONS

101 29	101 30	101 31
101 37	101 38	101 39
101 45	101 46	101 47

CITY OF TROY

RENSSELAER COUNTY, NEW YORK

E 710,500–N 1,422,500 (MODULE COORDINATE LOCATOR NUMBER)

NAD 83 NY STATE PLANE COORDINATE SYSTEM, EAST ZONE, US FEET

101.38 (SECTION NUMBER)

COPYRIGHT © 1976-2005 COUNTY OF RENSSELAER, N.Y.

REAL PROPERTY MAP
THE USE OF THIS MAP IS FOR REAL
PROPERTY TAX ADMINISTRATION PURPOSES ONLY

PREPARED FOR	ORIGINALLY PREPARED BY	CONVERTED TO DIGITAL FORMAT BY
RENSSELAER COUNTY LEGISLATURE	COLE – LAYER – TRUMBLE CO. INC.	WEILER MAPPING, INC.
TROY, NEW YORK	DAYTON, OHIO	HORSEHEADS, NEW YORK
		NOVEMBER, 2002

SPECIAL DISTRICTS

TYPE	SYMBOL	CODE	NAME
FIRE	F		
LIGHT	L		
SCHOOL	SCH	381700	TROY C.S.D.
SEWER	S	SD001	COUNTY SEWER DISTRICT NO. 1
WATER	W		

LEGEND

NAD83	PROPERTY LINE	AREA (FROM DEED)	1.50Ac	INTERSTATE HIGHWAY	90	DATE OF MAP:	11-26-76
NAD27	WATER	AREA (CALCULATED)	1.50Ac(c)	U.S. HIGHWAY	91	DATE OF REVISION:	05-25-16
STATE OR COUNTY LINE	LAND HOOK	DIMENSION (FROM DEED)	16.5	NEW YORK STATE HIGHWAY	2		
CITY,TOWN OR VILLAGE LINE	PATENT OR REALTY LOT LINE	DIMENSION (SCALED)	66(s)	COUNTY HIGHWAY	108		
ROAD OR RAILROAD R/W	PATENT OR REALTY LOT NO. 36 OR (1)	COORDINATE-LOCATOR NO.(E8000,000-N8000,000)		BLOCK LIMIT LINE			
EASEMENT R/W LINE	SECTION-BLOCK-LOT-NO. 001.00- 1 -100						

SCALE: 1"= 50'

N

INDEX TO ADJOINING MAP SECTIONS

101 30	101 31	101 32
101 38	101 39	101 40
101 46	101 47	101 48

CITY OF TROY

RENSSELAER COUNTY, NEW YORK

E 712,000-N 1,422,500 (MODULE COORDINATE LOCATOR NUMBER)

NAD 83 NY STATE PLANE COORDINATE SYSTEM, EAST ZONE, US FEET

101.39 (SECTION NUMBER)

COPYRIGHT © 1976-2005 COUNTY OF RENSSELAER, N.Y.

REAL PROPERTY MAP
THE USE OF THIS MAP IS FOR REAL PROPERTY TAX ADMINISTRATION PURPOSES ONLY

PREPARED FOR	ORIGINALLY PREPARED BY	CONVERTED TO DIGITAL FORMAT BY
RENSSELAER COUNTY LEGISLATURE	COLE – LAYER – TRUMBLE CO. INC.	WEILER MAPPING, INC.
TROY, NEW YORK	DAYTON, OHIO	HORSEHEADS, NEW YORK
		NOVEMBER, 2002

SPECIAL DISTRICTS

TYPE	SYMBOL	CODE	NAME
FIRE	F		
LIGHT	L		
SCHOOL	SCH	381700	TROY C.S.D.
SEWER	S	SD001	COUNTY SEWER DISTRICT NO. 1
WATER	W		

LEGEND

NAD83	PROPERTY LINE	AREA (FROM DEED) 1.50Ac	INTERSTATE HIGHWAY 90
NAD27	WATER	AREA (CALCULATED) 1.50Ac(c)	U.S. HIGHWAY 9
STATE OR COUNTY LINE	LAND HOOK	DIMENSION (FROM DEED) 16.5	NEW YORK STATE HIGHWAY 2
CITY,TOWN OR VILLAGE LINE	PATENT OR REALTY LOT LINE	DIMENSION (SCALED) 66(s)	COUNTY HIGHWAY 108
ROAD OR RAILROAD R/W	PATENT OR REALTY LOT NO. 36 OR (1)	COORDINATE-LOCATOR NO.(E800,000-N8000,000)	BLOCK LIMIT LINE
EASEMENT R/W LINE	SECTION-BLOCK-LOT-NO. 001.00- 1 -100		

DATE OF MAP: 12-9-76
DATE OF REVISION: 1-07-11
50 0 50
SCALE: 1"= 50'

N

INDEX TO ADJOINING MAP SECTIONS

101 31	101 32	101 33
101 39	101 40	101 41
101 47	101 48	101 49

CITY OF TROY

RENSSELAER COUNTY, NEW YORK

E 713,500-N 1,422,500 (MODULE COORDINATE LOCATOR NUMBER)
NAD 83 NY STATE PLANE COORDINATE SYSTEM, EAST ZONE, US FEET

101.40 (SECTION NUMBER)

COPYRIGHT © 1976-2005 COUNTY OF RENSSELAER, N.Y.

REAL PROPERTY MAP
THE USE OF THIS MAP IS FOR REAL PROPERTY TAX ADMINISTRATION PURPOSES ONLY

PREPARED FOR	ORIGINALLY PREPARED BY	CONVERTED TO DIGITAL FORMAT BY
RENSSELAER COUNTY LEGISLATURE	COLE - LAYER - TRUMBLE CO. INC.	WEILER MAPPING, INC.
TROY, NEW YORK	DAYTON, OHIO	HORSEHEADS, NEW YORK
		NOVEMBER, 2002

SPECIAL DISTRICTS

TYPE	SYMBOL	CODE	NAME
FIRE	F		
LIGHT	L		
SCHOOL	SCH	381700	TROY C.S.D.
SEWER	S	SD001	COUNTY SEWER DISTRICT NO. 1
WATER	W		

LEGEND

NAD83	PROPERTY LINE	AREA (FROM DEED) 1.50Ac	INTERSTATE HIGHWAY	90	DATE OF MAP: 12-14-76
NAD27	WATER	AREA (CALCULATED) 1.50Ac(c)	U.S. HIGHWAY	9	DATE OF REVISION: 08-19-13
STATE OR COUNTY LINE	LAND HOOK	DIMENSION (FROM DEED) 16.5	NEW YORK STATE HIGHWAY	2	50 0 50
CITY,TOWN OR VILLAGE LINE	PATENT OR REALTY LOT LINE	DIMENSION (SCALED) 66(s)	COUNTY HIGHWAY	108	SCALE: 1"= 50'
ROAD OR RAILROAD R/W	PATENT OR REALTY LOT NO. 36 OR (1)	COORDINATE-LOCATOR NO.(E800,000-N8000,000)	BLOCK LIMIT LINE		
EASEMENT R/W LINE	SECTION-BLOCK-LOT-NO. 001.00- 1 -100				

N

INDEX TO ADJOINING MAP SECTIONS

101 32	101 33	101 34
101 40	101 41	101 42
101 48	101 49	101 50

CITY OF TROY

RENSSELAER COUNTY, NEW YORK

E 715,000-N 1,422,500 (MIDDLE COORDINATE LOCATOR NUMBER)

NAD 83 NY STATE PLANE COORDINATE SYSTEM, EAST ZONE, US FEET

101.41 (SECTION NUMBER)

COPYRIGHT © 1976-2005 COUNTY OF RENSSELAER, N.Y.

REAL PROPERTY MAP
THE USE OF THIS MAP IS FOR REAL PROPERTY TAX ADMINISTRATION PURPOSES ONLY

PREPARED FOR	ORIGINALLY PREPARED BY	CONVERTED TO DIGITAL FORMAT BY
RENSSELAER COUNTY LEGISLATURE	COLE – LAYER – TRUMBLE CO. INC.	WEILER MAPPING, INC.
TROY, NEW YORK	DAYTON, OHIO	HORSEHEADS, NEW YORK
		NOVEMBER, 2002

SPECIAL DISTRICTS

TYPE	SYMBOL	CODE	NAME
FIRE	F		
LIGHT	L		
SCHOOL	SCH	381700	TROY C.S.D.
SEWER	S	SD001	COUNTY SEWER DISTRICT NO. 1
WATER	W		

LEGEND

NADB3	PROPERTY LINE	AREA (FROM DEED) 1.50Ac	INTERSTATE HIGHWAY 90
NAD27	WATER	AREA (CALCULATED) 1.50Ac(c)	U.S. HIGHWAY 9
STATE OR COUNTY LINE	LAND HOOK	DIMENSION (FROM DEED) 16.5	NEW YORK STATE HIGHWAY 2
CITY,TOWN OR VILLAGE LINE	PATENT OR REALTY LOT LINE	DIMENSION (SCALED) 66(s)	COUNTY HIGHWAY 108
ROAD OR RAILROAD R/W	PATENT OR REALTY LOT NO. 36 OR (1)	COORDINATE-LOCATOR NO.(E800,000-N8000,000)	BLOCK LIMIT LINE
EASEMENT R/W LINE	SECTION-BLOCK-LOT-NO. 001.00- 1 -100		

DATE OF MAP: 12-14-76
DATE OF REVISION: 01-16-15
50 0 50
SCALE: 1"= 50'

N

INDEX TO ADJOINING MAP SECTIONS

101 33	101 34	101 35
101 41	101 42	101 43
101 49	101 50	101 51

CITY OF TROY

RENSSELAER COUNTY, NEW YORK

E 716,500-N 1,422,500 (MODULE COORDINATE LOCATOR NUMBER)
NAD 83 NY STATE PLANE COORDINATE SYSTEM, EAST ZONE, US FEET

101.42 (SECTION NUMBER)

COPYRIGHT © 1976-2005 COUNTY OF RENSSELAER, N.Y.

REAL PROPERTY MAP
THE USE OF THIS MAP IS FOR REAL PROPERTY TAX ADMINISTRATION PURPOSES ONLY

PREPARED FOR	ORIGINALLY PREPARED BY	CONVERTED TO DIGITAL FORMAT BY
RENSSELAER COUNTY LEGISLATURE	COLE – LAYER – TRUMBLE CO. INC.	WEILER MAPPING, INC.
TROY, NEW YORK	DAYTON, OHIO	HORSEHEADS, NEW YORK
		NOVEMBER, 2002

SPECIAL DISTRICTS

TYPE	SYMBOL	CODE	NAME
FIRE	F		
LIGHT	L		
SCHOOL	SCH	381700	TROY C.S.D.
SEWER	S	SD001	COUNTY SEWER DISTRICT NO. 1
WATER	W		

LEGEND

NAD83	PROPERTY LINE	AREA (FROM DEED) 1.50Ac	INTERSTATE HIGHWAY 90
NAD27	WATER	AREA (CALCULATED) 1.50Ac(c)	U.S. HIGHWAY 9
STATE OR COUNTY LINE	LAND HOOK	DIMENSION (FROM DEED) 16.5	NEW YORK STATE HIGHWAY 2
CITY,TOWN OR VILLAGE LINE	PATENT OR REALTY LOT LINE	DIMENSION (SCALED) 66(s)	COUNTY HIGHWAY 108
ROAD OR RAILROAD R/W	PATENT OR REALTY LOT NO. 36 OR (1)	COORDINATE-LOCATOR NO.(E800,000-N8000,000)	BLOCK LIMIT LINE
EASEMENT R/W LINE	SECTION-BLOCK-LOT-NO. 001.00- 1 -100		

DATE OF MAP: 12-7-76
DATE OF REVISION: 11-21-12
50 0 50
SCALE: 1"= 50'

N

INDEX TO ADJOINING MAP SECTIONS	
101 34	101 35
101 42	101 43
101 50	101 51

CITY OF TROY

RENSSELAER COUNTY, NEW YORK

E 718,000-N 1,422,500 (MODULE COORDINATE LOCATOR NUMBER)
NAD 83 NY STATE PLANE COORDINATE SYSTEM, EAST ZONE, US FEET

101.43 (SECTION NUMBER)

COPYRIGHT © 1976-2005 COUNTY OF RENSSELAER, N.Y.

REAL PROPERTY MAP

THE USE OF THIS MAP IS FOR REAL PROPERTY TAX ADMINISTRATION PURPOSES ONLY

PREPARED FOR	ORIGINALLY PREPARED BY	CONVERTED TO DIGITAL FORMAT BY
RENSSELAER COUNTY LEGISLATURE	COLE – LAYER – TRUMBLE CO. INC.	WEILER MAPPING, INC.
TROY, NEW YORK	DAYTON, OHIO	HORSEHEADS, NEW YORK
		NOVEMBER, 2002

SPECIAL DISTRICTS

TYPE	SYMBOL	CODE	NAME
FIRE	F		
LIGHT	L		
SCHOOL	SCH	381700	TROY C.S.D.
SEWER	S	SD001	COUNTY SEWER DISTRICT NO. 1
WATER	W		

LEGEND

NAD83
NAD27
STATE OR COUNTY LINE
CITY,TOWN OR VILLAGE LINE
ROAD OR RAILROAD R/W
EASEMENT R/W LINE
PROPERTY LINE
WATER
LAND HOOK
PATENT OR REALTY LOT LINE
PATENT OR REALTY LOT NO. (36) OR (1)
SECTION–BLOCK–LOT–NO. 001.00– 1 –100

AREA	(FROM DEED)	1.50Ac
AREA	(CALCULATED)	1.50Ac(c)
DIMENSION	(FROM DEED)	16.5
DIMENSION	(SCALED)	66(s)
COORDINATE–LOCATOR	NO.(E800,000–N8000,000)	

INTERSTATE HIGHWAY (90)
U.S. HIGHWAY (9)
NEW YORK STATE HIGHWAY (2)
COUNTY HIGHWAY 108
BLOCK LIMIT LINE

DATE OF MAP: 12-7-76
DATE OF REVISION: 08-21-13

50 0 50
SCALE: 1"= 50'

N

INDEX TO ADJOINING MAP SECTIONS

	101 37	101 38
	101 45	101 46
100 60	101 53	101 54

CITY OF TROY

RENSSELAER COUNTY, NEW YORK

E 709,000–N 1,421,500
MIDDLE COORDINATE LOCATOR NUMBER

NAD 83 NY STATE PLANE COORDINATE SYSTEM, EAST ZONE, US FEET

101.45
SECTION NUMBER

COPYRIGHT © 1976–2005 COUNTY OF RENSSELAER, N.Y.

REAL PROPERTY MAP

THE USE OF THIS MAP IS FOR REAL PROPERTY TAX ADMINISTRATION PURPOSES ONLY

PREPARED FOR	ORIGINALLY PREPARED BY	CONVERTED TO DIGITAL FORMAT BY
RENSSELAER COUNTY LEGISLATURE TROY, NEW YORK	COLE – LAYER – TRUMBLE CO. INC. DAYTON, OHIO	WEILER MAPPING, INC. HORSEHEADS, NEW YORK NOVEMBER, 2002

SPECIAL DISTRICTS

TYPE	SYMBOL	CODE	NAME
FIRE	F		
LIGHT	L		
SCHOOL	SCH	381700	TROY C.S.D.
SEWER	S	SD001	COUNTY SEWER DISTRICT NO. 1
WATER	W		

LEGEND

NAD83		PROPERTY LINE		AREA (FROM DEED)	1.50Ac	INTERSTATE HIGHWAY	90
NAD27		WATER		AREA (CALCULATED)	1.50Ac(c)	U.S. HIGHWAY	9
STATE OR COUNTY LINE		LAND HOOK		DIMENSION (FROM DEED)	16.5	NEW YORK STATE HIGHWAY	2
CITY,TOWN OR VILLAGE LINE		PATENT OR REALTY LOT LINE		DIMENSION (SCALED)	66(s)	COUNTY HIGHWAY	108
ROAD OR RAILROAD R/W		PATENT OR REALTY LOT NO.	36 OR (1)	COORDINATE-LOCATOR NO.(E800,000–N8000,000)		BLOCK LIMIT LINE	
EASEMENT R/W LINE		SECTION-BLOCK-LOT-NO.	001.00– 1 –100				

DATE OF MAP: 12-9-76

DATE OF REVISION: 10-01-14

SCALE: 1"= 50'

N

INDEX TO ADJOINING MAP SECTIONS

101 37	101 38	101 39
101 45	101 46	101 47
101 53	101 54	101 55

CITY OF TROY

RENSSELAER COUNTY, NEW YORK

E 710,500–N 1,421,500 (MODULE COORDINATE LOCATOR NUMBER)

NAD 83 NY STATE PLANE COORDINATE SYSTEM, EAST ZONE, US FEET

101.46 (SECTION NUMBER)

COPYRIGHT © 1976-2005 COUNTY OF RENSSELAER, N.Y.

REAL PROPERTY MAP

THE USE OF THIS MAP IS FOR REAL PROPERTY TAX ADMINISTRATION PURPOSES ONLY

PREPARED FOR	ORIGINALLY PREPARED BY	CONVERTED TO DIGITAL FORMAT BY
RENSSELAER COUNTY LEGISLATURE	COLE – LAYER – TRUMBLE CO. INC.	WEILER MAPPING, INC.
TROY, NEW YORK	DAYTON, OHIO	HORSEHEADS, NEW YORK
		NOVEMBER, 2002

SPECIAL DISTRICTS

TYPE	SYMBOL	CODE	NAME
FIRE	F		
LIGHT	L		
SCHOOL	SCH	381700	TROY C.S.D.
SEWER	S	SD001	COUNTY SEWER DISTRICT NO. 1
WATER	W		

LEGEND

NAD83	PROPERTY LINE	AREA (FROM DEED) 1.50Ac	INTERSTATE HIGHWAY 90
NAD27	WATER	AREA (CALCULATED) 1.50Ac(c)	U.S. HIGHWAY 9
STATE OR COUNTY LINE	LAND HOOK	DIMENSION (FROM DEED) 16.5	NEW YORK STATE HIGHWAY 2
CITY,TOWN OR VILLAGE LINE	PATENT OR REALTY LOT LINE	DIMENSION (SCALED) 66(s)	COUNTY HIGHWAY 108
ROAD OR RAILROAD R/W	PATENT OR REALTY LOT NO. 36 OR (1)	COORDINATE-LOCATOR NO.(E800,000-N8000,000)	BLOCK LIMIT LINE
EASEMENT R/W LINE	SECTION-BLOCK-LOT-NO. 001.00- 1 -100		

DATE OF MAP: 12-15-76

DATE OF REVISION: 03-06-14

SCALE: 1"= 50'

N

INDEX TO ADJOINING MAP SECTIONS

101 38	101 39	101 40
101 46	101 47	101 48
101 54	101 55	101 56

CITY OF TROY

RENSSELAER COUNTY, NEW YORK

E 712,000-N 1,421,500 (MIDDLE COORDINATE LOCATOR NUMBER)

NAD 83 NY STATE PLANE COORDINATE SYSTEM, EAST ZONE, US FEET

101.47 (SECTION NUMBER)

COPYRIGHT © 1976-2005 COUNTY OF RENSSELAER, N.Y.

REAL PROPERTY MAP
THE USE OF THIS MAP IS FOR REAL PROPERTY TAX ADMINISTRATION PURPOSES ONLY

PREPARED FOR
RENSSELAER COUNTY LEGISLATURE
TROY, NEW YORK

ORIGINALLY PREPARED BY
COLE – LAYER – TRUMBLE CO. INC.
DAYTON, OHIO

CONVERTED TO DIGITAL FORMAT BY
WEILER MAPPING, INC.
HORSEHEADS, NEW YORK
NOVEMBER, 2002

SPECIAL DISTRICTS

TYPE	SYMBOL	CODE	NAME
FIRE	F		
LIGHT	L		
SCHOOL	SCH	381700	TROY C.S.D.
SEWER	S	SD001	COUNTY SEWER DISTRICT NO. 1
WATER	W		

LEGEND

NAD83
NAD27
STATE OR COUNTY LINE
CITY,TOWN OR VILLAGE LINE
ROAD OR RAILROAD R/W
EASEMENT R/W LINE
PROPERTY LINE
WATER
LAND HOOK
PATENT OR REALTY LOT LINE
PATENT OR REALTY LOT NO. 36 OR (1)
SECTION-BLOCK-LOT-NO. 001.00- 1 -100

AREA (FROM DEED) 1.50Ac
AREA (CALCULATED) 1.50Ac(c)
DIMENSION (FROM DEED) 16.5
DIMENSION (SCALED) 66(s)
COORDINATE-LOCATOR NO.(E800,000-N8000,000)

INTERSTATE HIGHWAY 90
U.S. HIGHWAY 81
NEW YORK STATE HIGHWAY 2
COUNTY HIGHWAY 108
BLOCK LIMIT LINE

DATE OF MAP: 12-27-76
DATE OF REVISION: 3-17-08

50 0 50
SCALE: 1"= 50'

N

INDEX TO ADJOINING MAP SECTIONS

101 39	101 40	101 41
101 47	101 48	101 49
101 55	101 56	101 57

CITY OF TROY

RENSSELAER COUNTY, NEW YORK

E 713,500-N 1,421,500
MODULE COORDINATE LOCATOR NUMBER

NAD 83 NY STATE PLANE COORDINATE SYSTEM, EAST ZONE, US FEET

101.48
SECTION NUMBER

COPYRIGHT © 1976-2005 COUNTY OF RENSSELAER, N.Y.

REAL PROPERTY MAP

THE USE OF THIS MAP IS FOR REAL PROPERTY TAX ADMINISTRATION PURPOSES ONLY

PREPARED FOR	ORIGINALLY PREPARED BY	CONVERTED TO DIGITAL FORMAT BY
RENSSELAER COUNTY LEGISLATURE	COLE – LAYER – TRUMBLE CO. INC.	WEILER MAPPING, INC.
TROY, NEW YORK	DAYTON, OHIO	HORSEHEADS, NEW YORK
		NOVEMBER, 2002

SPECIAL DISTRICTS

TYPE	SYMBOL	CODE	NAME
FIRE	F		
LIGHT	L		
SCHOOL	SCH	381700	TROY C.S.D.
SEWER	S	SD001	COUNTY SEWER DISTRICT NO. 1
WATER	W		

LEGEND

NAD83		PROPERTY LINE		AREA (FROM DEED)	1.50Ac	INTERSTATE HIGHWAY	90
NAD27		WATER		AREA (CALCULATED)	1.50Ac(c)	U.S. HIGHWAY	9
STATE OR COUNTY LINE		LAND HOOK		DIMENSION (FROM DEED)	16.5	NEW YORK STATE HIGHWAY	2
CITY,TOWN OR VILLAGE LINE		PATENT OR REALTY LOT LINE		DIMENSION (SCALED)	66(s)	COUNTY HIGHWAY	108
ROAD OR RAILROAD R/W		PATENT OR REALTY LOT NO.	36 OR (1)	COORDINATE-LOCATOR NO.(E800,000-N8000,000)		BLOCK LIMIT LINE	
EASEMENT R/W LINE		SECTION-BLOCK-LOT-NO.	001.00- 1 -100				

DATE OF MAP: 12-16-76

DATE OF REVISION: 10-29-82

50 0 50

SCALE: 1"= 50'

N

INDEX TO ADJOINING MAP SECTIONS

101 40	101 41	101 42
101 48	101 49	101 50
101 56	101 57	101 58

CITY OF TROY

RENSSELAER COUNTY, NEW YORK

E 715,000-N 1,421,500 (MODULE COORDINATE LOCATOR NUMBER)

NAD 83 NY STATE PLANE COORDINATE SYSTEM, EAST ZONE, US FEET

101.49 (SECTION NUMBER)

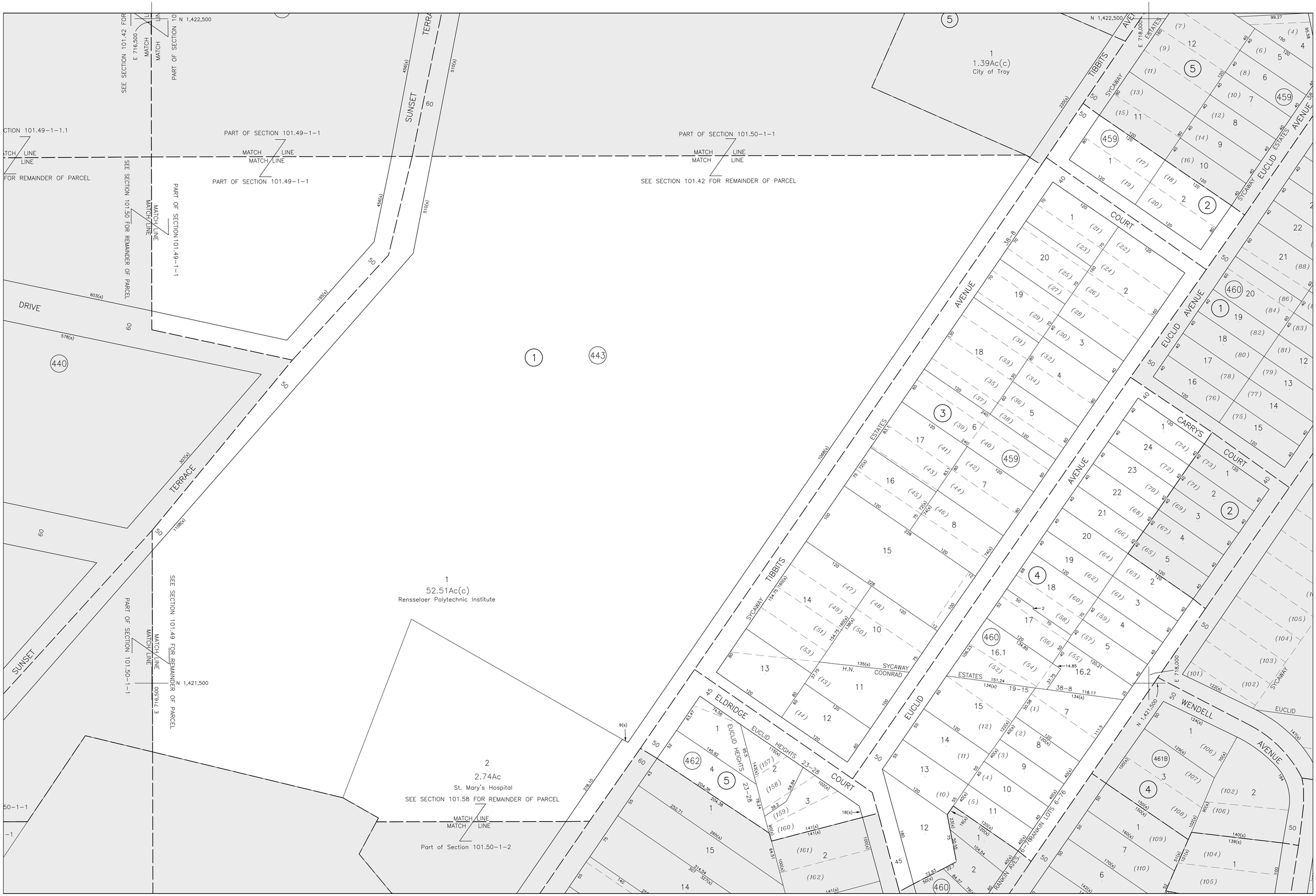

COPYRIGHT © 1976-2005 COUNTY OF RENSSELAER, N.Y.

REAL PROPERTY MAP
THE USE OF THIS MAP IS FOR REAL PROPERTY TAX ADMINISTRATION PURPOSES ONLY

PREPARED FOR	ORIGINALLY PREPARED BY	CONVERTED TO DIGITAL FORMAT BY
RENSSELAER COUNTY LEGISLATURE	COLE – LAYER – TRUMBLE CO. INC.	WEILER MAPPING, INC.
TROY, NEW YORK	DAYTON, OHIO	HORSEHEADS, NEW YORK
		NOVEMBER, 2002

SPECIAL DISTRICTS

TYPE	SYMBOL	CODE	NAME
FIRE	F		
LIGHT	L		
SCHOOL	SCH	381700	TROY C.S.D.
SEWER	S	SD001	COUNTY SEWER DISTRICT NO. 1
WATER	W		

LEGEND

NAD83
NAD27
STATE OR COUNTY LINE
CITY,TOWN OR VILLAGE LINE
ROAD OR RAILROAD R/W
EASEMENT R/W LINE
PROPERTY LINE
WATER
LAND HOOK
PATENT OR REALTY LOT LINE
PATENT OR REALTY LOT NO. (36) OR (1)
SECTION-BLOCK-LOT-NO. 001.00- 1 -100

AREA	(FROM DEED)	1.50Ac
AREA	(CALCULATED)	1.50Ac(c)
DIMENSION	(FROM DEED)	16.5
DIMENSION	(SCALED)	66(s)
COORDINATE-LOCATOR	NO.(E800,000-N8000,000)	

INTERSTATE HIGHWAY (90)
U.S. HIGHWAY (81)
NEW YORK STATE HIGHWAY (2)
COUNTY HIGHWAY 108
BLOCK LIMIT LINE

DATE OF MAP: 12-16-76
DATE OF REVISION: 4-15-08

50 0 50
SCALE: 1"= 50'

N

INDEX TO ADJOINING MAP SECTIONS

101 41	101 42	101 43
101 49	101 50	101 51
101 57	101 58	101 59

CITY OF TROY

RENSSELAER COUNTY, NEW YORK

E 716,500-N 1,421,500 (MODULE COORDINATE LOCATOR NUMBER)

NAD 83 NY STATE PLANE COORDINATE SYSTEM, EAST ZONE, US FEET

101.50 (SECTION NUMBER)

COPYRIGHT © 1976–2005 COUNTY OF RENSSELAER, N.Y.

REAL PROPERTY MAP
THE USE OF THIS MAP IS FOR REAL
PROPERTY TAX ADMINISTRATION PURPOSES ONLY

PREPARED FOR	ORIGINALLY PREPARED BY	CONVERTED TO DIGITAL FORMAT BY
RENSSELAER COUNTY LEGISLATURE	COLE – LAYER – TRUMBLE CO. INC.	WEILER MAPPING, INC.
TROY, NEW YORK	DAYTON, OHIO	HORSEHEADS, NEW YORK
		NOVEMBER, 2002

SPECIAL DISTRICTS

TYPE	SYMBOL	CODE	NAME
FIRE	F		
LIGHT	L		
SCHOOL	SCH	381700	TROY C.S.D.
SEWER	S	SD001	COUNTY SEWER DISTRICT NO. 1
WATER	W		

LEGEND

NAD83		PROPERTY LINE		AREA (FROM DEED)	1.50Ac	INTERSTATE HIGHWAY	90
NAD27		WATER		AREA (CALCULATED)	1.50Ac(c)	U.S. HIGHWAY	9
STATE OR COUNTY LINE		LAND HOOK	7	DIMENSION (FROM DEED)	16.5	NEW YORK STATE HIGHWAY	2
CITY,TOWN OR VILLAGE LINE		PATENT OR REALTY LOT LINE		DIMENSION (SCALED)	66(s)	COUNTY HIGHWAY	108
ROAD OR RAILROAD R/W		PATENT OR REALTY LOT NO.	36 OR (1)	COORDINATE-LOCATOR NO.(E800,000–N8000,000)		BLOCK LIMIT LINE	
EASEMENT R/W LINE		SECTION–BLOCK–LOT–NO.	001.00– 1 –100				

DATE OF MAP: 12–6–76
DATE OF REVISION: 10–4–99
50 0 50
SCALE: 1"= 50'

N

INDEX TO ADJOINING MAP SECTIONS	
101 42	101 43
101 50	101 51
101 58	101 59

CITY OF TROY

RENSSELAER COUNTY, NEW YORK

E 718,000–N 1,421,500 (MODULE COORDINATE LOCATOR NUMBER)
NAD 83 NY STATE PLANE COORDINATE SYSTEM, EAST ZONE, US FEET
101.51 (SECTION NUMBER)

COPYRIGHT © 1976–2005 COUNTY OF RENSSELAER, N.Y.

REAL PROPERTY MAP

THE USE OF THIS MAP IS FOR REAL PROPERTY TAX ADMINISTRATION PURPOSES ONLY

PREPARED FOR	ORIGINALLY PREPARED BY	CONVERTED TO DIGITAL FORMAT BY
RENSSELAER COUNTY LEGISLATURE	COLE – LAYER – TRUMBLE CO. INC.	WEILER MAPPING, INC.
TROY, NEW YORK	DAYTON, OHIO	HORSEHEADS, NEW YORK
		JANUARY, 2003

SPECIAL DISTRICTS

TYPE	SYMBOL	CODE	NAME
FIRE	F		
LIGHT	L		
SCHOOL	SCH	381700	TROY C.S.D.
SEWER	S	SD001	CO. SEWER DISTRICT 1
WATER	W		

LEGEND

NAD83	PROPERTY LINE	AREA (FROM DEED) 1.50Ac	INTERSTATE HIGHWAY (90)
NAD27	WATER	AREA (CALCULATED) 1.50Ac(c)	U.S. HIGHWAY (9)
STATE OR COUNTY LINE	LAND HOOK	DIMENSION (FROM DEED) 16.5	NEW YORK STATE HIGHWAY (2)
CITY,TOWN OR VILLAGE LINE	PATENT OR REALTY LOT LINE	DIMENSION (SCALED) 66(s)	COUNTY HIGHWAY 108
ROAD OR RAILROAD R/W	PATENT OR REALTY LOT NO. (36) OR (1)	COORDINATE-LOCATOR NO.(E800,000-N8000,000)	BLOCK LIMIT LINE
EASEMENT R/W LINE	SECTION-BLOCK-LOT-NO. 001.00- 1 -100		

DATE OF MAP: 12-07-76

DATE OF REVISION: 10-21-14

50 0 50

SCALE: 1"=50'

N

INDEX TO ADJOINING MAP SECTIONS

101 52	101 45	101 46
100 60	101 53	101 54
100 68	101 61	101 62

CITY OF TROY

RENSSELAER COUNTY, NEW YORK

E 709,000–N 1,420,500
MIDDLE COORDINATE LOCATOR NUMBER

NAD 83 NY STATE PLANE COORDINATE SYSTEM, EAST ZONE, US FEET

101.53
SECTION NUMBER

COPYRIGHT © 1976-2005 COUNTY OF RENSSELAER, N.Y.

REAL PROPERTY MAP
THE USE OF THIS MAP IS FOR REAL PROPERTY TAX ADMINISTRATION PURPOSES ONLY

PREPARED FOR	ORIGINALLY PREPARED BY	CONVERTED TO DIGITAL FORMAT BY
RENSSELAER COUNTY LEGISLATURE	COLE – LAYER – TRUMBLE CO. INC.	WEILER MAPPING, INC.
TROY, NEW YORK	DAYTON, OHIO	HORSEHEADS, NEW YORK
		NOVEMBER, 2002

SPECIAL DISTRICTS

TYPE	SYMBOL	CODE	NAME
FIRE	F		
LIGHT	L		
SCHOOL	SCH	381700	TROY C.S.D.
SEWER	S	SD001	COUNTY SEWER DISTRICT NO. 1
WATER	W		

LEGEND

NAD83	PROPERTY LINE	AREA (FROM DEED) 1.50Ac	INTERSTATE HIGHWAY	90	DATE OF MAP: 12-17-76
NAD27	WATER	AREA (CALCULATED) 1.50Ac(c)	U.S. HIGHWAY	9	DATE OF REVISION: 09-22-15
STATE OR COUNTY LINE	LAND HOOK	DIMENSION (FROM DEED) 16.5	NEW YORK STATE HIGHWAY	2	50 0 50
CITY,TOWN OR VILLAGE LINE	PATENT OR REALTY LOT LINE	DIMENSION (SCALED) 66(s)	COUNTY HIGHWAY	108	SCALE: 1"= 50'
ROAD OR RAILROAD R/W	PATENT OR REALTY LOT NO. 36 OR (1)	COORDINATE-LOCATOR NO.(E800,000-N8000,000)	BLOCK LIMIT LINE		
EASEMENT R/W LINE	SECTION-BLOCK-LOT-NO. 001.00- 1 -100				

N

INDEX TO ADJOINING MAP SECTIONS

101 45	101 46	101 47
101 53	101 54	101 55
101 61	101 62	101 63

CITY OF TROY

RENSSELAER COUNTY, NEW YORK

E 710,500-N 1,420,500 (MODULE COORDINATE LOCATOR NUMBER)

NAD 83 NY STATE PLANE COORDINATE SYSTEM, EAST ZONE, US FEET

101.54 (SECTION NUMBER)

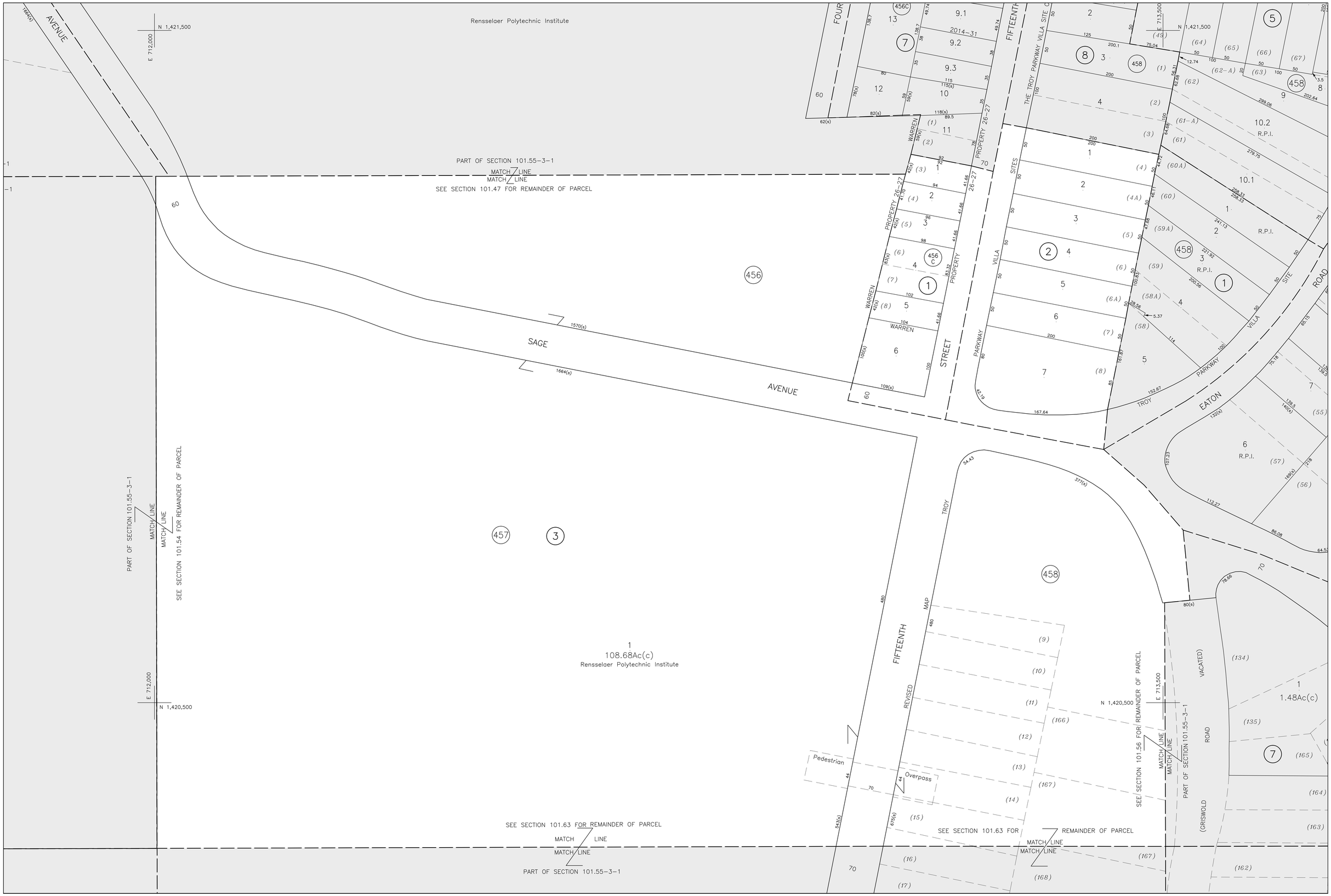

COPYRIGHT © 1976–2005 COUNTY OF RENSSELAER, N.Y.

REAL PROPERTY MAP

THE USE OF THIS MAP IS FOR REAL PROPERTY TAX ADMINISTRATION PURPOSES ONLY

PREPARED FOR	ORIGINALLY PREPARED BY	CONVERTED TO DIGITAL FORMAT BY
RENSSELAER COUNTY LEGISLATURE	COLE – LAYER – TRUMBLE CO. INC.	WEILER MAPPING, INC.
TROY, NEW YORK	DAYTON, OHIO	HORSEHEADS, NEW YORK
		NOVEMBER, 2002

SPECIAL DISTRICTS

TYPE	SYMBOL	CODE	NAME
FIRE	F		
LIGHT	L		
SCHOOL	SCH	381700	TROY C.S.D.
SEWER	S	SD001	COUNTY SEWER DISTRICT NO. 1
WATER	W		

LEGEND

NAD83		PROPERTY LINE		AREA (FROM DEED)	1.50Ac	INTERSTATE HIGHWAY	90
NAD27		WATER		AREA (CALCULATED)	1.50Ac(c)	U.S. HIGHWAY	9
STATE OR COUNTY LINE		LAND HOOK	7	DIMENSION (FROM DEED)	16.5	NEW YORK STATE HIGHWAY	2
CITY,TOWN OR VILLAGE LINE		PATENT OR REALTY LOT LINE		DIMENSION (SCALED)	66(s)	COUNTY HIGHWAY	108
ROAD OR RAILROAD R/W		PATENT OR REALTY LOT NO.	36 OR (1)	COORDINATE-LOCATOR NO.(E800,000-N8000,000)		BLOCK LIMIT LINE	
EASEMENT R/W LINE		SECTION-BLOCK-LOT-NO.	001.00- 1 -100				

DATE OF MAP: 12-16-76

DATE OF REVISION: 01-23-13

50 0 50

SCALE: 1"= 50'

N

INDEX TO ADJOINING MAP SECTIONS

101 46	101 47	101 48
101 54	101 55	101 56
101 62	101 63	101 64

CITY OF TROY

RENSSELAER COUNTY, NEW YORK

E 712,000–N 1,420,500 (MIDDLE COORDINATE LOCATOR NUMBER)

NAD 83 NY STATE PLANE COORDINATE SYSTEM, EAST ZONE, US FEET

101.55 (SECTION NUMBER)

COPYRIGHT © 1976-2005 COUNTY OF RENSSELAER, N.Y.

REAL PROPERTY MAP

THE USE OF THIS MAP IS FOR REAL PROPERTY TAX ADMINISTRATION PURPOSES ONLY

PREPARED FOR	ORIGINALLY PREPARED BY	CONVERTED TO DIGITAL FORMAT BY
RENSSELAER COUNTY LEGISLATURE	COLE – LAYER – TRUMBLE CO. INC.	WEILER MAPPING, INC.
TROY, NEW YORK	DAYTON, OHIO	HORSEHEADS, NEW YORK
		NOVEMBER, 2002

SPECIAL DISTRICTS

TYPE	SYMBOL	CODE	NAME
FIRE	F		
LIGHT	L		
SCHOOL	SCH	381700	TROY C.S.D.
SEWER	S	SD001	COUNTY SEWER DISTRICT NO. 1
WATER	W		

LEGEND

NAD83	PROPERTY LINE	AREA (FROM DEED)	1.50Ac	INTERSTATE HIGHWAY	90	DATE OF MAP:	12-20-76
NAD27	WATER	AREA (CALCULATED)	1.50Ac(c)	U.S. HIGHWAY	9	DATE OF REVISION:	4-5-00
STATE OR COUNTY LINE	LAND HOOK	DIMENSION (FROM DEED)	16.5	NEW YORK STATE HIGHWAY	2		
CITY,TOWN OR VILLAGE LINE	PATENT OR REALTY LOT LINE	DIMENSION (SCALED)	66(s)	COUNTY HIGHWAY	108		
ROAD OR RAILROAD R/W	PATENT OR REALTY LOT NO. 36 OR (1)	COORDINATE-LOCATOR NO.(E800,000-N8000,000)		BLOCK LIMIT LINE			
EASEMENT R/W LINE	SECTION-BLOCK-LOT-NO. 001.00- 1 -100						

SCALE: 1"= 50'

INDEX TO ADJOINING MAP SECTIONS

101 47	101 48	101 49
101 55	101 56	101 57
101 63	101 64	101 65

CITY OF TROY

RENSSELAER COUNTY, NEW YORK

E 713,500-N 1,420,500 (MIDDLE COORDINATE LOCATOR NUMBER)

NAD 83 NY STATE PLANE COORDINATE SYSTEM, EAST ZONE, US FEET

101.56 (SECTION NUMBER)

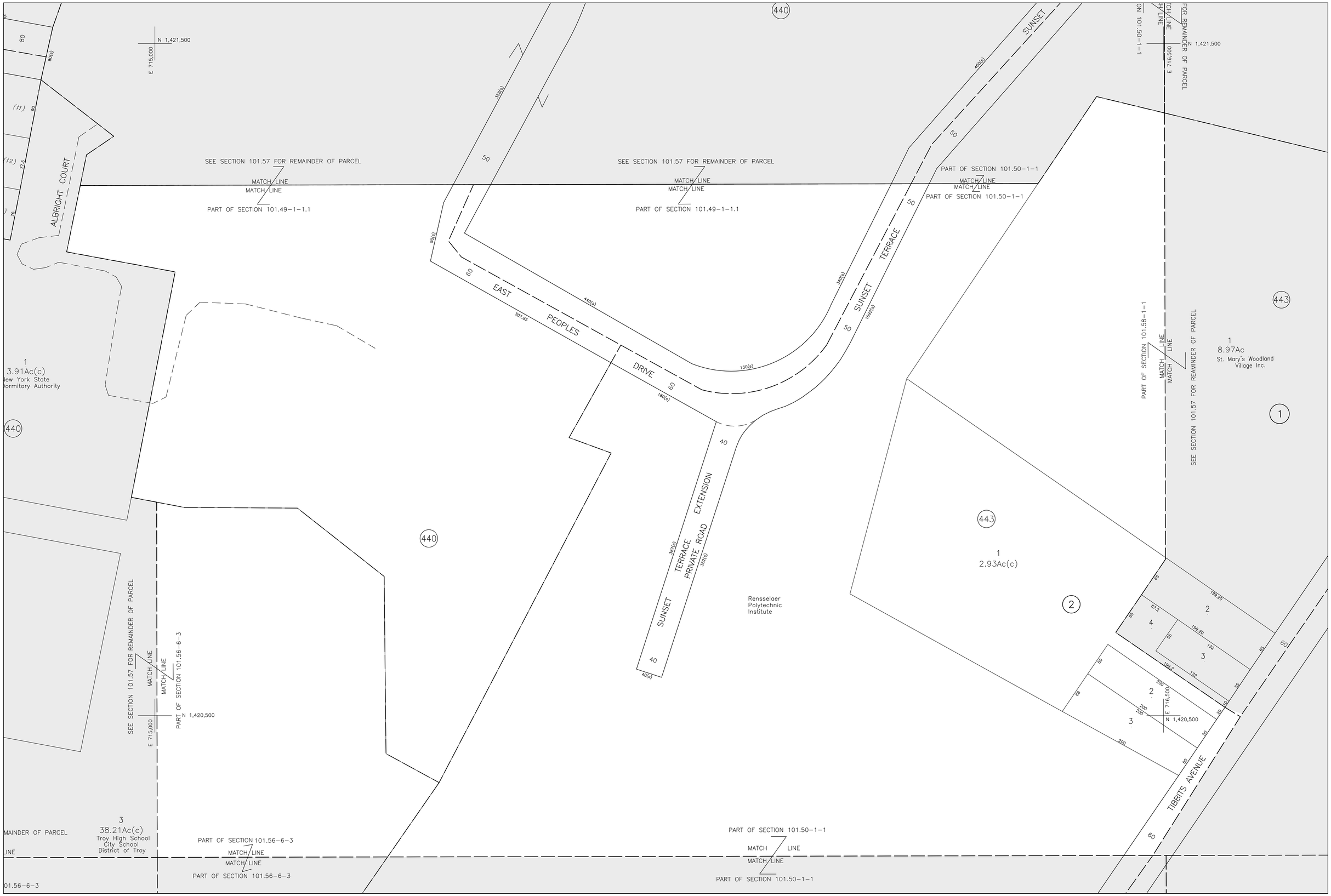

COPYRIGHT © 1976-2005 COUNTY OF RENSSELAER, N.Y.

REAL PROPERTY MAP

THE USE OF THIS MAP IS FOR REAL PROPERTY TAX ADMINISTRATION PURPOSES ONLY

PREPARED FOR	ORIGINALLY PREPARED BY	CONVERTED TO DIGITAL FORMAT BY
RENSSELAER COUNTY LEGISLATURE	COLE – LAYER – TRUMBLE CO. INC.	WEILER MAPPING, INC.
TROY, NEW YORK	DAYTON, OHIO	HORSEHEADS, NEW YORK
		NOVEMBER, 2002

SPECIAL DISTRICTS

TYPE	SYMBOL	CODE	NAME
FIRE	F		
LIGHT	L		
SCHOOL	SCH	381700	TROY C.S.D.
SEWER	S	SD001	COUNTY SEWER DISTRICT NO. 1
WATER	W		

LEGEND

NAD83		PROPERTY LINE		AREA (FROM DEED)	1.50Ac	INTERSTATE HIGHWAY	90
NAD27		WATER		AREA (CALCULATED)	1.50Ac(c)	U.S. HIGHWAY	9
STATE OR COUNTY LINE		LAND HOOK		DIMENSION (FROM DEED)	16.5	NEW YORK STATE HIGHWAY	2
CITY,TOWN OR VILLAGE LINE		PATENT OR REALTY LOT LINE		DIMENSION (SCALED)	66(s)	COUNTY HIGHWAY	108
ROAD OR RAILROAD R/W		PATENT OR REALTY LOT NO.	36 OR (1)	COORDINATE-LOCATOR NO.(E800,000-N8000,000)		BLOCK LIMIT LINE	
EASEMENT R/W LINE		SECTION-BLOCK-LOT-NO.	001.00- 1 -100				

DATE OF MAP: 12-17-76

DATE OF REVISION: 7-23-01

SCALE: 1"= 50'

N

INDEX TO ADJOINING MAP SECTIONS

101 48	101 49	101 50
101 56	101 57	101 58
101 64	101 65	101 66

CITY OF TROY

RENSSELAER COUNTY, NEW YORK

E 715,000-N 1,420,500 (MIDDLE COORDINATE LOCATOR NUMBER)

NAD 83 NY STATE PLANE COORDINATE SYSTEM, EAST ZONE, US FEET

101.57 (SECTION NUMBER)

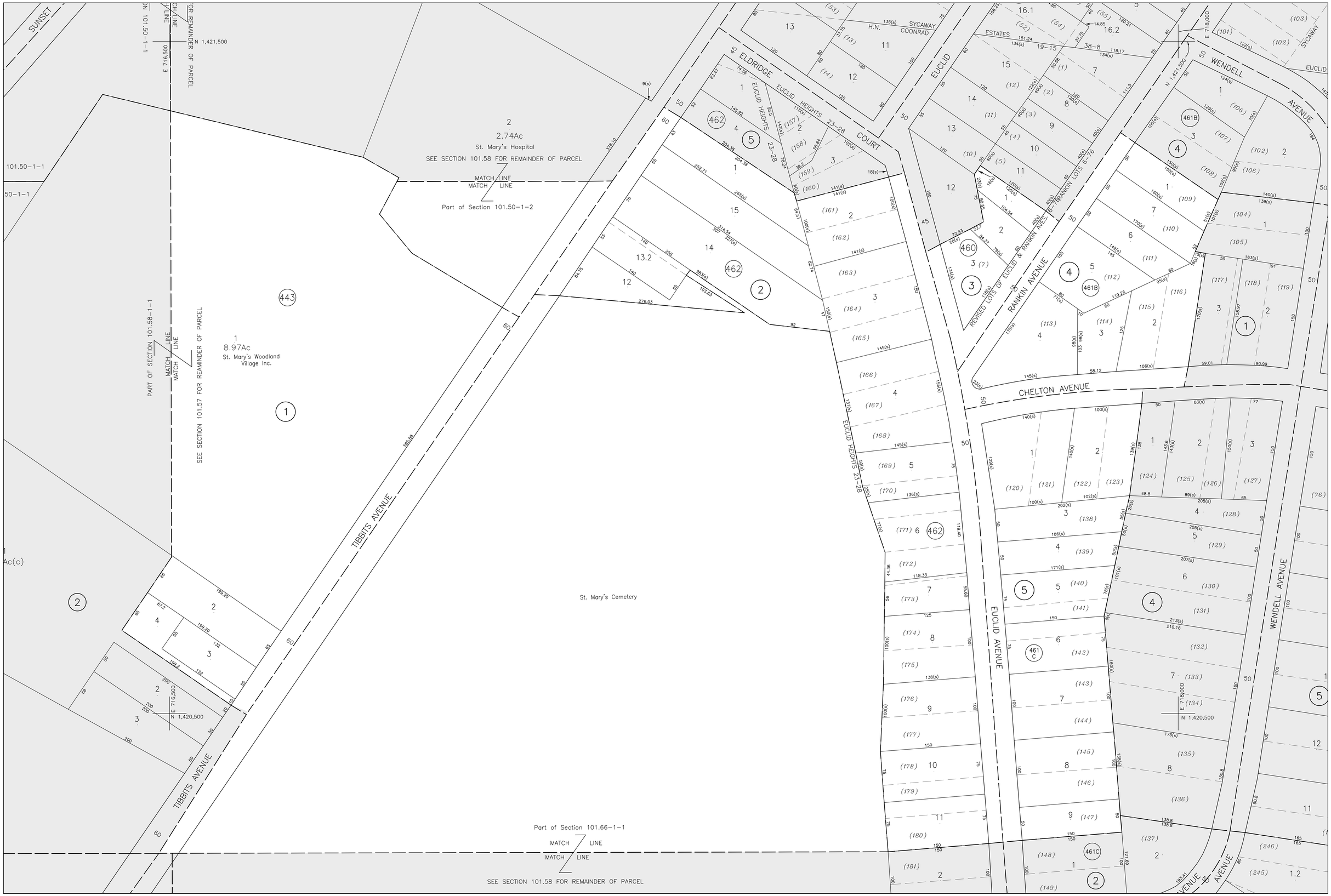

COPYRIGHT © 1976-2005 COUNTY OF RENSSELAER, N.Y.

REAL PROPERTY MAP

THE USE OF THIS MAP IS FOR REAL PROPERTY TAX ADMINISTRATION PURPOSES ONLY

PREPARED FOR	ORIGINALLY PREPARED BY	CONVERTED TO DIGITAL FORMAT BY
RENSSELAER COUNTY LEGISLATURE	COLE – LAYER – TRUMBLE CO. INC.	WEILER MAPPING, INC.
TROY, NEW YORK	DAYTON, OHIO	HORSEHEADS, NEW YORK
		NOVEMBER, 2002

SPECIAL DISTRICTS

TYPE	SYMBOL	CODE	NAME
FIRE	F		
LIGHT	L		
SCHOOL	SCH	381700	TROY C.S.D.
SEWER	S	SD001	COUNTY SEWER DISTRICT NO. 1
WATER	W		

LEGEND

NAD83		PROPERTY LINE		AREA (FROM DEED)	1.50Ac	INTERSTATE HIGHWAY	90
NAD27		WATER		AREA (CALCULATED)	1.50Ac(c)	U.S. HIGHWAY	9
STATE OR COUNTY LINE		LAND HOOK		DIMENSION (FROM DEED)	16.5	NEW YORK STATE HIGHWAY	2
CITY,TOWN OR VILLAGE LINE		PATENT OR REALTY LOT LINE		DIMENSION (SCALED)	66(s)	COUNTY HIGHWAY	108
ROAD OR RAILROAD R/W		PATENT OR REALTY LOT NO.	36 OR (1)	COORDINATE-LOCATOR NO.(E800,000-N8000,000)		BLOCK LIMIT LINE	
EASEMENT R/W LINE		SECTION-BLOCK-LOT-NO.	001.00- 1 -100				

DATE OF MAP: 12-17-76

DATE OF REVISION: 11-30-12

SCALE: 1"= 50'

N

INDEX TO ADJOINING MAP SECTIONS

101 49	101 50	101 51
101 57	101 58	101 59
101 65	101 66	101 67

CITY OF TROY

RENSSELAER COUNTY, NEW YORK

E 716,500-N 1,420,500 (MIDDLE COORDINATE LOCATOR NUMBER)

NAD 83 NY STATE PLANE COORDINATE SYSTEM, EAST ZONE, US FEET

101.58 (SECTION NUMBER)

COPYRIGHT © 1976-2005 COUNTY OF RENSSELAER, N.Y.

REAL PROPERTY MAP
THE USE OF THIS MAP IS FOR REAL PROPERTY TAX ADMINISTRATION PURPOSES ONLY

PREPARED FOR	ORIGINALLY PREPARED BY	CONVERTED TO DIGITAL FORMAT BY
RENSSELAER COUNTY LEGISLATURE	COLE – LAYER – TRUMBLE CO. INC.	WEILER MAPPING, INC.
TROY, NEW YORK	DAYTON, OHIO	HORSEHEADS, NEW YORK
		NOVEMBER, 2002

SPECIAL DISTRICTS

TYPE	SYMBOL	CODE	NAME
FIRE	F		
LIGHT	L		
SCHOOL	SCH	381700	TROY C.S.D.
SEWER	S	SD001	COUNTY SEWER DISTRICT NO. 1
WATER	W		

LEGEND

NAD83		PROPERTY LINE		AREA (FROM DEED)	1.50Ac	INTERSTATE HIGHWAY	90
NAD27		WATER		AREA (CALCULATED)	1.50Ac(c)	U.S. HIGHWAY	91
STATE OR COUNTY LINE		LAND HOOK	7	DIMENSION (FROM DEED)	16.5	NEW YORK STATE HIGHWAY	2
CITY,TOWN OR VILLAGE LINE		PATENT OR REALTY LOT LINE		DIMENSION (SCALED)	66(s)	COUNTY HIGHWAY	108
ROAD OR RAILROAD R/W		PATENT OR REALTY LOT NO.	36 OR (1)	COORDINATE-LOCATOR NO.(E800,000-N8000,000)		BLOCK LIMIT LINE	
EASEMENT R/W LINE		SECTION-BLOCK-LOT-NO.	001.00- 1 -100				

DATE OF MAP: 12-1-76
DATE OF REVISION: 07-01-14

50 0 50
SCALE: 1"= 50'

N

INDEX TO ADJOINING MAP SECTIONS

101 50	101 51	
101 58	101 59	
101 66	101 67	

CITY OF TROY

RENSSELAER COUNTY, NEW YORK

E 718,000-N 1,420,500 (MODULE COORDINATE LOCATOR NUMBER)

NAD 83 NY STATE PLANE COORDINATE SYSTEM, EAST ZONE, US FEET

101.59 (SECTION NUMBER)

COPYRIGHT © 1976-2005 COUNTY OF RENSSELAER, N.Y.

REAL PROPERTY MAP

THE USE OF THIS MAP IS FOR REAL PROPERTY TAX ADMINISTRATION PURPOSES ONLY

PREPARED FOR	ORIGINALLY PREPARED BY	CONVERTED TO DIGITAL FORMAT BY
RENSSELAER COUNTY LEGISLATURE	COLE – LAYER – TRUMBLE CO. INC.	WEILER MAPPING, INC.
TROY, NEW YORK	DAYTON, OHIO	HORSEHEADS, NEW YORK
		NOVEMBER, 2002

SPECIAL DISTRICTS

TYPE	SYMBOL	CODE	NAME
FIRE	F		
LIGHT	L		
SCHOOL	SCH	381700	TROY C.S.D.
SEWER	S	SD001	COUNTY SEWER DISTRICT NO. 1
WATER	W		

LEGEND

NAD83	PROPERTY LINE	AREA (FROM DEED)	1.50Ac	INTERSTATE HIGHWAY	90	DATE OF MAP:	12-1-76
NAD27	WATER	AREA (CALCULATED)	1.50Ac(c)	U.S. HIGHWAY	9	DATE OF REVISION:	02-11-16
STATE OR COUNTY LINE	LAND HOOK	DIMENSION (FROM DEED)	16.5	NEW YORK STATE HIGHWAY	2		
CITY,TOWN OR VILLAGE LINE	PATENT OR REALTY LOT LINE	DIMENSION (SCALED)	66(s)	COUNTY HIGHWAY	108		
ROAD OR RAILROAD R/W	PATENT OR REALTY LOT NO. 36 OR (1)	COORDINATE-LOCATOR NO.(E800,000-N8000,000)		BLOCK LIMIT LINE			
EASEMENT R/W LINE	SECTION-BLOCK-LOT-NO. 001.00- 1 -100						

SCALE: 1" = 50'

INDEX TO ADJOINING MAP SECTIONS

100 60	101 53	101 54
100 68	101 61	101 62
100 76	101 69	101 70

CITY OF TROY

RENSSELAER COUNTY, NEW YORK

E 709,000-N 1,419,500 (MIDDLE COORDINATE LOCATOR NUMBER)

NAD 83 NY STATE PLANE COORDINATE SYSTEM, EAST ZONE, US FEET

101.61 (SECTION NUMBER)

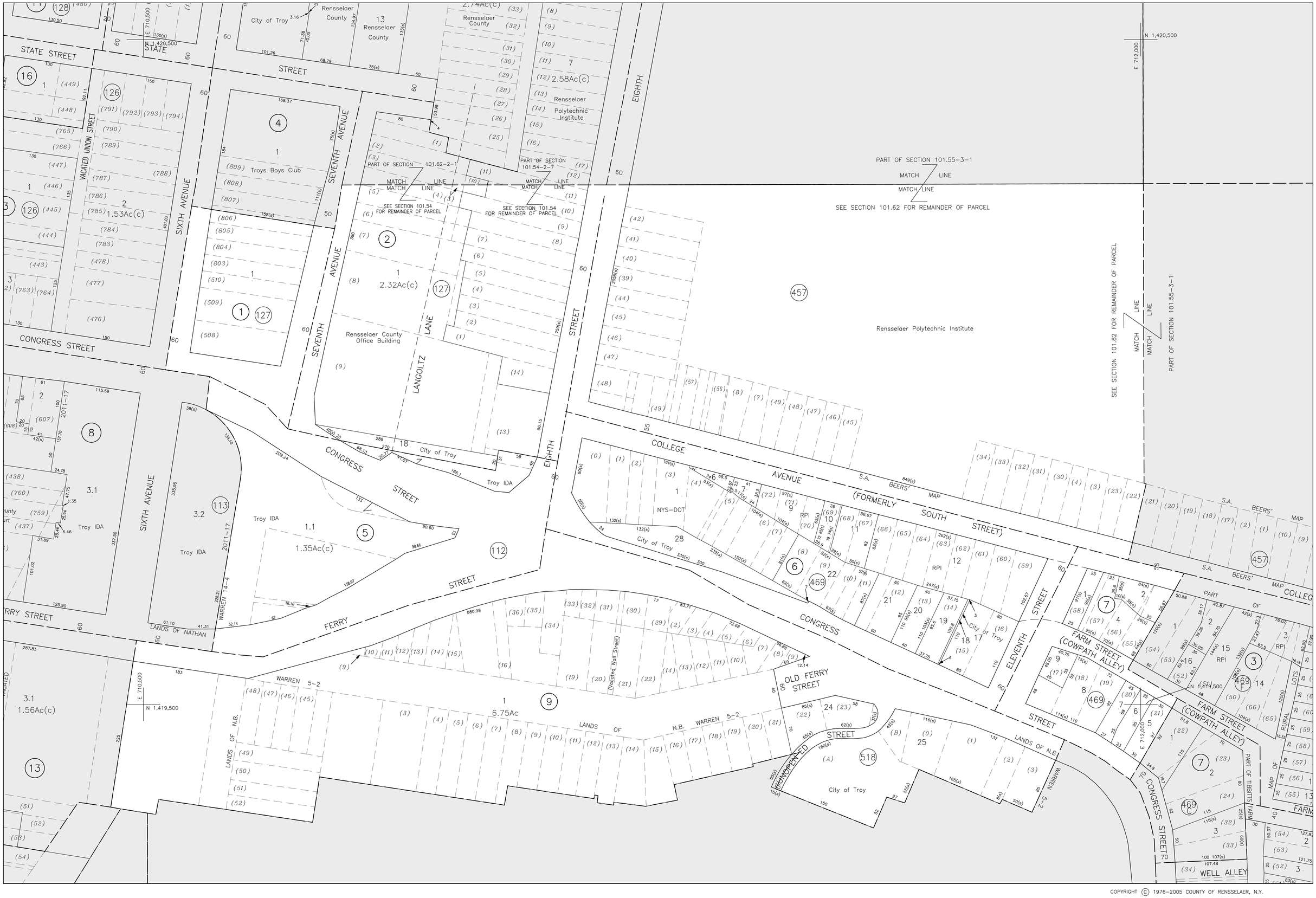

REAL PROPERTY MAP
THE USE OF THIS MAP IS FOR REAL PROPERTY TAX ADMINISTRATION PURPOSES ONLY

PREPARED FOR	ORIGINALLY PREPARED BY	CONVERTED TO DIGITAL FORMAT BY
RENSSELAER COUNTY LEGISLATURE	COLE – LAYER – TRUMBLE CO. INC.	WEILER MAPPING, INC.
TROY, NEW YORK	DAYTON, OHIO	HORSEHEADS, NEW YORK
		NOVEMBER, 2002

SPECIAL DISTRICTS

TYPE	SYMBOL	CODE	NAME
FIRE	F		
LIGHT	L		
SCHOOL	SCH	381700	TROY C.S.D.
SEWER	S	SD001	COUNTY SEWER DISTRICT NO. 1
WATER	W		

LEGEND

NAD83	PROPERTY LINE	AREA (FROM DEED)	1.50Ac	INTERSTATE HIGHWAY	90
NAD27	WATER	AREA (CALCULATED)	1.50Ac(c)	U.S. HIGHWAY	9
STATE OR COUNTY LINE	LAND HOOK	DIMENSION (FROM DEED)	16.5	NEW YORK STATE HIGHWAY	2
CITY,TOWN OR VILLAGE LINE	PATENT OR REALTY LOT LINE	DIMENSION (SCALED)	66(s)	COUNTY HIGHWAY	108
ROAD OR RAILROAD R/W	PATENT OR REALTY LOT NO. 36 OR (1)	COORDINATE-LOCATOR NO.	(E800,000-N8000,000)	BLOCK LIMIT LINE	
EASEMENT R/W LINE	SECTION-BLOCK-LOT-NO. 001.00- 1 -100				

DATE OF MAP: 01-05-77
DATE OF REVISION: 09-04-14
SCALE: 1" = 50'

INDEX TO ADJOINING MAP SECTIONS

101 53	101 54	101 55
101 61	101 62	101 63
101 69	101 70	101 71

CITY OF TROY

RENSSELAER COUNTY, NEW YORK

E 710,500-N 1,419,500 (MIDDLE COORDINATE LOCATOR NUMBER)
NAD 83 NY STATE PLANE COORDINATE SYSTEM, EAST ZONE, US FEET

101.62 (SECTION NUMBER)

COPYRIGHT © 1976-2005 COUNTY OF RENSSELAER, N.Y.

REAL PROPERTY MAP
THE USE OF THIS MAP IS FOR REAL PROPERTY TAX ADMINISTRATION PURPOSES ONLY

PREPARED FOR	ORIGINALLY PREPARED BY	CONVERTED TO DIGITAL FORMAT BY
RENSSELAER COUNTY LEGISLATURE	COLE – LAYER – TRUMBLE CO. INC.	WEILER MAPPING, INC.
TROY, NEW YORK	DAYTON, OHIO	HORSEHEADS, NEW YORK
		NOVEMBER, 2002

SPECIAL DISTRICTS

TYPE	SYMBOL	CODE	NAME
FIRE	F		
LIGHT	L		
SCHOOL	SCH	381700	TROY C.S.D.
SEWER	S	SD001	COUNTY SEWER DISTRICT NO. 1
WATER	W		

LEGEND

NAD83		PROPERTY LINE		AREA (FROM DEED)	1.50Ac	INTERSTATE HIGHWAY	90
NAD27		WATER		AREA (CALCULATED)	1.50Ac(c)	U.S. HIGHWAY	81
STATE OR COUNTY LINE		LAND HOOK		DIMENSION (FROM DEED)	16.5	NEW YORK STATE HIGHWAY	2
CITY,TOWN OR VILLAGE LINE		PATENT OR REALTY LOT LINE		DIMENSION (SCALED)	66(s)	COUNTY HIGHWAY	108
ROAD OR RAILROAD R/W		PATENT OR REALTY LOT NO.	36 OR (1)	COORDINATE-LOCATOR NO.(E800,000-N8000,000)		BLOCK LIMIT LINE	
EASEMENT R/W LINE		SECTION-BLOCK-LOT-NO.	001.00- 1 -100				

DATE OF MAP: 12-22-76
DATE OF REVISION: 06-20-14
SCALE: 1"= 50'

N

INDEX TO ADJOINING MAP SECTIONS

101 54	101 55	101 56
101 62	101 63	101 64
101 70	101 71	101 72

CITY OF TROY

RENSSELAER COUNTY, NEW YORK

E 712,000-N 1,419,500 (MODULE COORDINATE LOCATOR NUMBER)

NAD 83 NY STATE PLANE COORDINATE SYSTEM, EAST ZONE, US FEET

101.63 (SECTION NUMBER)

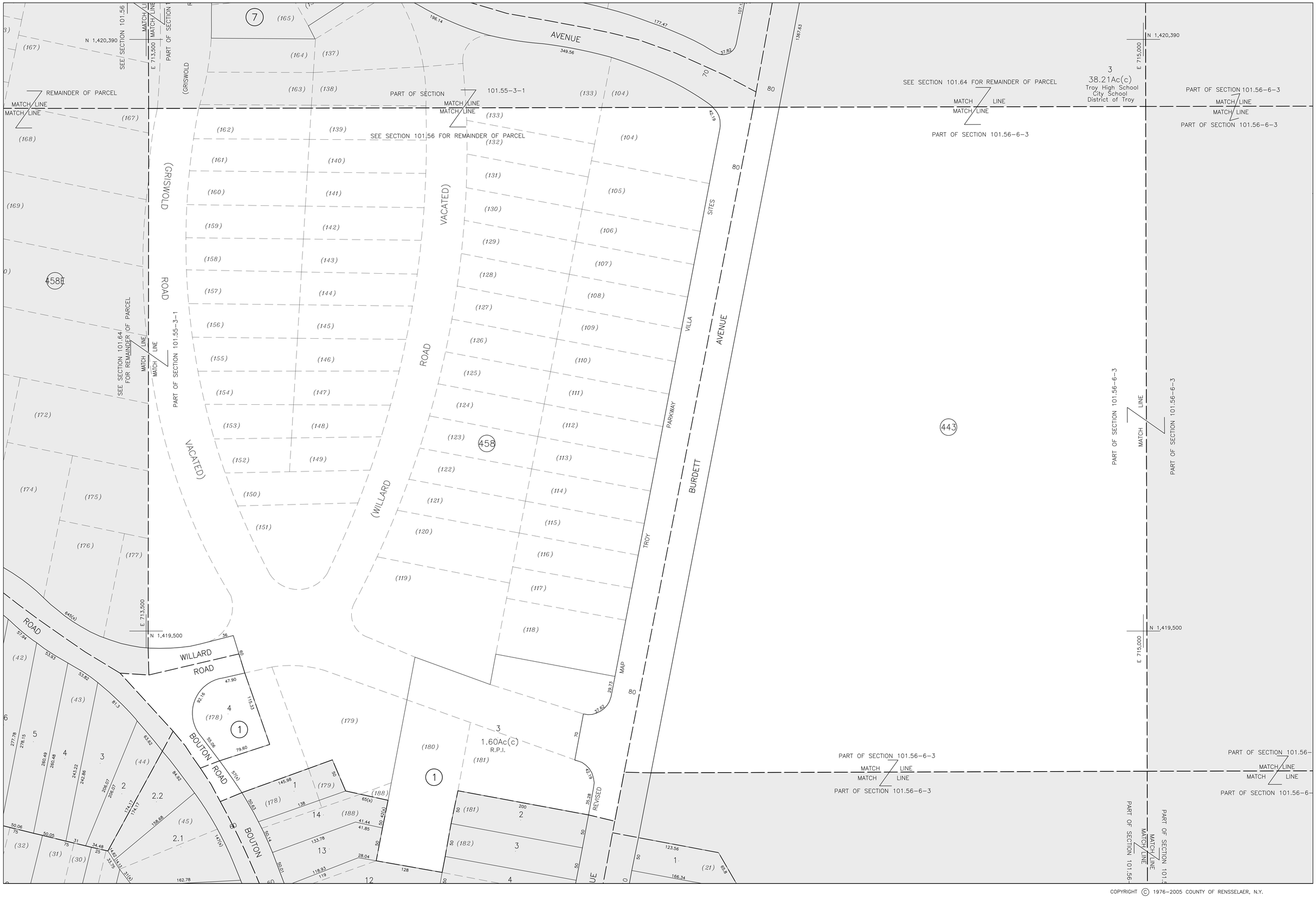

COPYRIGHT © 1976-2005 COUNTY OF RENSSELAER, N.Y.

REAL PROPERTY MAP
THE USE OF THIS MAP IS FOR REAL
PROPERTY TAX ADMINISTRATION PURPOSES ONLY

PREPARED FOR	ORIGINALLY PREPARED BY	CONVERTED TO DIGITAL FORMAT BY
RENSSELAER COUNTY LEGISLATURE	COLE – LAYER – TRUMBLE CO. INC.	WEILER MAPPING, INC.
TROY, NEW YORK	DAYTON, OHIO	HORSEHEADS, NEW YORK
		NOVEMBER, 2002

SPECIAL DISTRICTS

TYPE	SYMBOL	CODE	NAME
FIRE	F		
LIGHT	L		
SCHOOL	SCH	381700	TROY C.S.D.
SEWER	S	SD001	COUNTY SEWER DISTRICT NO. 1
WATER	W		

LEGEND

NAD83	PROPERTY LINE	AREA	(FROM DEED)	1.50Ac	INTERSTATE HIGHWAY	90	DATE OF MAP: 12-17-76
NAD27	WATER	AREA	(CALCULATED)	1.50Ac(c)	U.S. HIGHWAY	9	DATE OF REVISION: 10-4-99
STATE OR COUNTY LINE	LAND HOOK	DIMENSION	(FROM DEED)	16.5	NEW YORK STATE HIGHWAY	2	50 0 50
CITY,TOWN OR VILLAGE LINE	PATENT OR REALTY LOT LINE	DIMENSION	(SCALED)	66(s)	COUNTY HIGHWAY	108	SCALE: 1"= 50'
ROAD OR RAILROAD R/W	PATENT OR REALTY LOT NO. 36 OR (1)	COORDINATE-LOCATOR	NO.(E800,000-N8000,000)		BLOCK LIMIT LINE		
EASEMENT R/W LINE	SECTION-BLOCK-LOT-NO. 001.00- 1 -100						

N

INDEX TO ADJOINING MAP SECTIONS

101 55	101 56	101 57
101 63	101 64	101 65
101 71	101 72	101 73

CITY OF TROY

RENSSELAER COUNTY, NEW YORK

E 713,500-N 1,419,500 (MODULE COORDINATE LOCATOR NUMBER)

NAD 83 NY STATE PLANE COORDINATE SYSTEM, EAST ZONE, US FEET

101.64 (SECTION NUMBER)

COPYRIGHT © 1976–2005 COUNTY OF RENSSELAER, N.Y.

REAL PROPERTY MAP
THE USE OF THIS MAP IS FOR REAL
PROPERTY TAX ADMINISTRATION PURPOSES ONLY

PREPARED FOR	ORIGINALLY PREPARED BY	CONVERTED TO DIGITAL FORMAT BY
RENSSELAER COUNTY LEGISLATURE	COLE – LAYER – TRUMBLE CO. INC.	WEILER MAPPING, INC.
TROY, NEW YORK	DAYTON, OHIO	HORSEHEADS, NEW YORK
		NOVEMBER, 2002

SPECIAL DISTRICTS

TYPE	SYMBOL	CODE	NAME
FIRE	F		
LIGHT	L		
SCHOOL	SCH	381700	TROY C.S.D.
SEWER	S	SD001	COUNTY SEWER DISTRICT NO. 1
WATER	W		

LEGEND

NAD83		PROPERTY LINE		AREA (FROM DEED)	1.50Ac	INTERSTATE HIGHWAY	90
NAD27		WATER		AREA (CALCULATED)	1.50Ac(c)	U.S. HIGHWAY	9
STATE OR COUNTY LINE		LAND HOOK		DIMENSION (FROM DEED)	16.5	NEW YORK STATE HIGHWAY	2
CITY,TOWN OR VILLAGE LINE		PATENT OR REALTY LOT LINE		DIMENSION (SCALED)	66(s)	COUNTY HIGHWAY	108
ROAD OR RAILROAD R/W		PATENT OR REALTY LOT NO.	36 OR (1)	COORDINATE-LOCATOR NO.(E800,000-N8000,000)		BLOCK LIMIT LINE	
EASEMENT R/W LINE		SECTION-BLOCK-LOT-NO.	001.00- 1 -100				

DATE OF MAP: 12-20-76
DATE OF REVISION: 9-10-12

50 0 50
SCALE: 1"= 50'

N

INDEX TO ADJOINING MAP SECTIONS

101 56	101 57	101 58
101 64	101 65	101 66
101 72	101 73	101 74

CITY OF TROY

RENSSELAER COUNTY, NEW YORK

E 715,000-N 1,419,500
MIDDLE COORDINATE LOCATOR NUMBER

NAD 83 NY STATE PLANE COORDINATE SYSTEM, EAST ZONE, US FEET

101.65
SECTION NUMBER

COPYRIGHT © 1976-2005 COUNTY OF RENSSELAER, N.Y.

REAL PROPERTY MAP

THE USE OF THIS MAP IS FOR REAL PROPERTY TAX ADMINISTRATION PURPOSES ONLY

PREPARED FOR	ORIGINALLY PREPARED BY	CONVERTED TO DIGITAL FORMAT BY
RENSSELAER COUNTY LEGISLATURE	COLE – LAYER – TRUMBLE CO. INC.	WEILER MAPPING, INC.
TROY, NEW YORK	DAYTON, OHIO	HORSEHEADS, NEW YORK
		NOVEMBER, 2002

SPECIAL DISTRICTS

TYPE	SYMBOL	CODE	NAME
FIRE	F		
LIGHT	L		
SCHOOL	SCH	381700	TROY C.S.D.
SEWER	S	SD001	COUNTY SEWER DISTRICT NO. 1
WATER	W		

LEGEND

NAD83
NAD27
STATE OR COUNTY LINE
CITY,TOWN OR VILLAGE LINE
ROAD OR RAILROAD R/W
EASEMENT R/W LINE
PROPERTY LINE
WATER
LAND HOOK
PATENT OR REALTY LOT LINE
PATENT OR REALTY LOT NO. 36 OR (1)
SECTION-BLOCK-LOT-NO. 001.00- 1 -100

AREA	(FROM DEED)	1.50Ac
AREA	(CALCULATED)	1.50Ac(c)
DIMENSION	(FROM DEED)	16.5
DIMENSION	(SCALED)	66(s)
COORDINATE-LOCATOR	NO.(E800,000-N8000,000)	

INTERSTATE HIGHWAY 90
U.S. HIGHWAY 9J
NEW YORK STATE HIGHWAY 2
COUNTY HIGHWAY 108
BLOCK LIMIT LINE

DATE OF MAP: 12-17-76
DATE OF REVISION: 9-7-12

50 0 50
SCALE: 1"= 50'

N

INDEX TO ADJOINING MAP SECTIONS

101 57	101 58	101 59
101 65	101 66	101 67
101 73	101 74	101 75

CITY OF TROY

RENSSELAER COUNTY, NEW YORK

E 716,500-N 1,419,500 (MODULE COORDINATE LOCATOR NUMBER)

NAD 83 NY STATE PLANE COORDINATE SYSTEM, EAST ZONE, US FEET

101.66 (SECTION NUMBER)

COPYRIGHT © 1976–2005 COUNTY OF RENSSELAER, N.Y.

REAL PROPERTY MAP

THE USE OF THIS MAP IS FOR REAL PROPERTY TAX ADMINISTRATION PURPOSES ONLY

PREPARED FOR	ORIGINALLY PREPARED BY	CONVERTED TO DIGITAL FORMAT BY
RENSSELAER COUNTY LEGISLATURE	COLE – LAYER – TRUMBLE CO. INC.	WEILER MAPPING, INC.
TROY, NEW YORK	DAYTON, OHIO	HORSEHEADS, NEW YORK
		NOVEMBER, 2002

SPECIAL DISTRICTS

TYPE	SYMBOL	CODE	NAME
FIRE	F		
LIGHT	L		
SCHOOL	SCH	381700	TROY C.S.D.
SEWER	S	SD001	COUNTY SEWER DISTRICT NO. 1
WATER	W		

LEGEND

NAD83	PROPERTY LINE	AREA (FROM DEED) 1.50Ac	INTERSTATE HIGHWAY 90
NAD27	WATER	AREA (CALCULATED) 1.50Ac(c)	U.S. HIGHWAY 9
STATE OR COUNTY LINE	LAND HOOK	DIMENSION (FROM DEED) 16.5	NEW YORK STATE HIGHWAY 2
CITY,TOWN OR VILLAGE LINE	PATENT OR REALTY LOT LINE	DIMENSION (SCALED) 66(s)	COUNTY HIGHWAY 108
ROAD OR RAILROAD R/W	PATENT OR REALTY LOT NO. 36 OR (1)	COORDINATE–LOCATOR NO.(E800,000–N8000,000)	BLOCK LIMIT LINE
EASEMENT R/W LINE	SECTION–BLOCK–LOT–NO. 001.00– 1 –100		

DATE OF MAP: 12–20–76

DATE OF REVISION: 11–14–11

50 0 50

SCALE: 1"= 50'

N

INDEX TO ADJOINING MAP SECTIONS

101 58	101 59	
101 66	101 67	
101 74	101 75	

CITY OF TROY

RENSSELAER COUNTY, NEW YORK

E 718,000–N 1,419,500 (MODULE COORDINATE LOCATOR NUMBER)

NAD 83 NY STATE PLANE COORDINATE SYSTEM, EAST ZONE, US FEET

101.67 SECTION NUMBER

COPYRIGHT © 1976–2005 COUNTY OF RENSSELAER, N.Y.

REAL PROPERTY MAP

THE USE OF THIS MAP IS FOR REAL PROPERTY TAX ADMINISTRATION PURPOSES ONLY

PREPARED FOR	ORIGINALLY PREPARED BY	CONVERTED TO DIGITAL FORMAT BY
RENSSELAER COUNTY LEGISLATURE	COLE – LAYER – TRUMBLE CO. INC.	WEILER MAPPING, INC.
TROY, NEW YORK	DAYTON, OHIO	HORSEHEADS, NEW YORK
		NOVEMBER, 2002

SPECIAL DISTRICTS

TYPE	SYMBOL	CODE	NAME
FIRE	F		
LIGHT	L		
SCHOOL	SCH	381700	TROY C.S.D.
SEWER	S	SD001	COUNTY SEWER DISTRICT NO. 1
WATER	W		

LEGEND

NAD83	PROPERTY LINE	AREA (FROM DEED) 1.50Ac	INTERSTATE HIGHWAY (90)
NAD27	WATER	AREA (CALCULATED) 1.50Ac(c)	U.S. HIGHWAY (9)
STATE OR COUNTY LINE	LAND HOOK	DIMENSION (FROM DEED) 16.5	NEW YORK STATE HIGHWAY (2)
CITY,TOWN OR VILLAGE LINE	PATENT OR REALTY LOT LINE	DIMENSION (SCALED) 66(s)	COUNTY HIGHWAY 108
ROAD OR RAILROAD R/W	PATENT OR REALTY LOT NO. (36) OR (1)	COORDINATE-LOCATOR NO.(E800,000–N8000,000)	BLOCK LIMIT LINE
EASEMENT R/W LINE	SECTION–BLOCK–LOT–NO. 001.00– 1 –100		

DATE OF MAP: 11–19–76

DATE OF REVISION: 02–11–16

50 0 50

SCALE: 1" = 50'

N

INDEX TO ADJOINING MAP SECTIONS

100 68	101 61	101 62
100 76	101 69	101 70
100 84	101 77	101 78

CITY OF TROY

RENSSELAER COUNTY, NEW YORK

E 709,000–N 1,418,500 (MIDDLE COORDINATE LOCATOR NUMBER)

NAD 83 NY STATE PLANE COORDINATE SYSTEM, EAST ZONE, US FEET

101.69 (SECTION NUMBER)

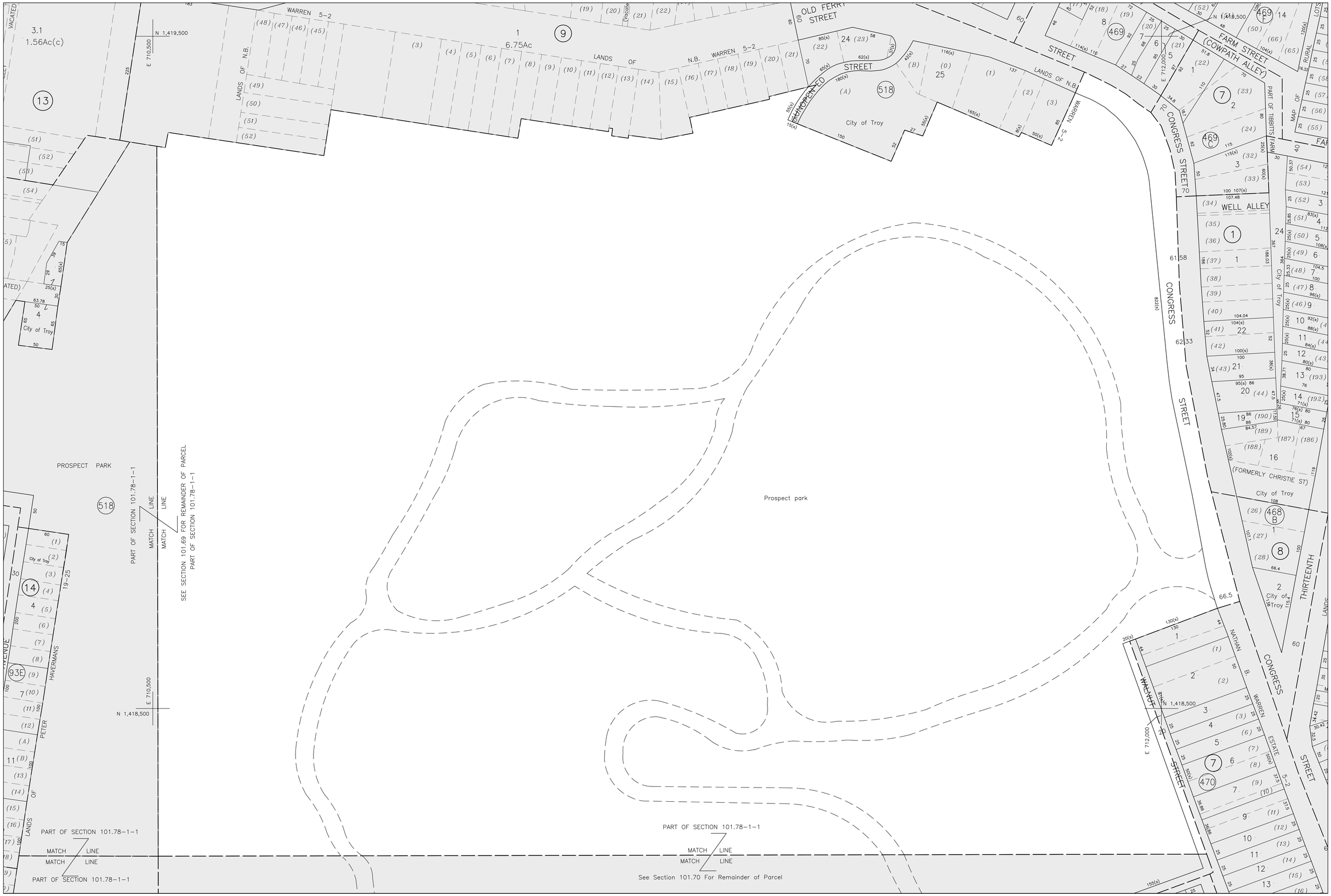

COPYRIGHT © 1976-2005 COUNTY OF RENSSELAER, N.Y.

REAL PROPERTY MAP

THE USE OF THIS MAP IS FOR REAL PROPERTY TAX ADMINISTRATION PURPOSES ONLY

PREPARED FOR	ORIGINALLY PREPARED BY	CONVERTED TO DIGITAL FORMAT BY
RENSSELAER COUNTY LEGISLATURE	COLE – LAYER – TRUMBLE CO. INC.	WEILER MAPPING, INC.
TROY, NEW YORK	DAYTON, OHIO	HORSEHEADS, NEW YORK
		NOVEMBER, 2002

SPECIAL DISTRICTS

TYPE	SYMBOL	CODE	NAME
FIRE	F		
LIGHT	L		
SCHOOL	SCH	381700	TROY C.S.D.
SEWER	S	SD001	COUNTY SEWER DISTRICT NO. 1
WATER	W		

LEGEND

NAD83		PROPERTY LINE		AREA (FROM DEED)	1.50Ac	INTERSTATE HIGHWAY	90
NAD27		WATER		AREA (CALCULATED)	1.50Ac(c)	U.S. HIGHWAY	81
STATE OR COUNTY LINE		LAND HOOK		DIMENSION (FROM DEED)	16.5	NEW YORK STATE HIGHWAY	2
CITY,TOWN OR VILLAGE LINE		PATENT OR REALTY LOT LINE		DIMENSION (SCALED)	66(s)	COUNTY HIGHWAY	108
ROAD OR RAILROAD R/W		PATENT OR REALTY LOT NO.	36 OR (1)	COORDINATE-LOCATOR	NO.(E800,000-N8000,000)	BLOCK LIMIT LINE	
EASEMENT R/W LINE		SECTION-BLOCK-LOT-NO.	001.00- 1 -100				

DATE OF MAP: 12-20-76

DATE OF REVISION: 10-4-99

50 0 50

SCALE: 1"= 50'

N

INDEX TO ADJOINING MAP SECTIONS		
101 61	101 62	101 63
101 69	101 70	101 71
101 77	101 78	101 79

CITY OF TROY

RENSSELAER COUNTY, NEW YORK

E 710,500-N 1,418,500
MIDDLE COORDINATE LOCATOR NUMBER

NAD 83 NY STATE PLANE COORDINATE SYSTEM, EAST ZONE, US FEET

101.70
SECTION NUMBER

COPYRIGHT © 1976–2005 COUNTY OF RENSSELAER, N.Y.

REAL PROPERTY MAP
THE USE OF THIS MAP IS FOR REAL PROPERTY TAX ADMINISTRATION PURPOSES ONLY

PREPARED FOR	ORIGINALLY PREPARED BY	CONVERTED TO DIGITAL FORMAT BY
RENSSELAER COUNTY LEGISLATURE	COLE – LAYER – TRUMBLE CO. INC.	WEILER MAPPING, INC.
TROY, NEW YORK	DAYTON, OHIO	HORSEHEADS, NEW YORK
		NOVEMBER, 2002

SPECIAL DISTRICTS

TYPE	SYMBOL	CODE	NAME
FIRE	F		
LIGHT	L		
SCHOOL	SCH	381700	TROY C.S.D.
SEWER	S	SD001	COUNTY SEWER DISTRICT NO. 1
WATER	W		

LEGEND

NAD83	PROPERTY LINE	AREA (FROM DEED) 1.50Ac	INTERSTATE HIGHWAY	90	DATE OF MAP: 12-27-76
NAD27	WATER	AREA (CALCULATED) 1.50Ac(c)	U.S. HIGHWAY	9	DATE OF REVISION: 01-22-15
STATE OR COUNTY LINE	LAND HOOK	DIMENSION (FROM DEED) 16.5	NEW YORK STATE HIGHWAY	2	50 0 50
CITY,TOWN OR VILLAGE LINE	PATENT OR REALTY LOT LINE	DIMENSION (SCALED) 66(s)	COUNTY HIGHWAY	108	SCALE: 1"= 50'
ROAD OR RAILROAD R/W	PATENT OR REALTY LOT NO. 36 OR (1)	COORDINATE-LOCATOR NO.(E800,000–N8000,000)	BLOCK LIMIT LINE		
EASEMENT R/W LINE	SECTION–BLOCK–LOT–NO. 001.00– 1 –100				

N

INDEX TO ADJOINING MAP SECTIONS

101 62	101 63	101 64
101 70	101 71	101 72
101 78	101 79	101 80

CITY OF TROY

RENSSELAER COUNTY, NEW YORK

E 712,000–N 1,418,500 (MIDDLE COORDINATE LOCATOR NUMBER)

NAD 83 NY STATE PLANE COORDINATE SYSTEM, EAST ZONE, US FEET

101.71 (SECTION NUMBER)

COPYRIGHT © 1976-2005 COUNTY OF RENSSELAER, N.Y.

REAL PROPERTY MAP
THE USE OF THIS MAP IS FOR REAL PROPERTY TAX ADMINISTRATION PURPOSES ONLY

PREPARED FOR
RENSSELAER COUNTY LEGISLATURE
TROY, NEW YORK

ORIGINALLY PREPARED BY
COLE - LAYER - TRUMBLE CO. INC.
DAYTON, OHIO

CONVERTED TO DIGITAL FORMAT BY
WEIGER MAPPING, INC.
HORSEHEADS, NEW YORK
NOVEMBER, 2002

SPECIAL DISTRICTS

TYPE	SYMBOL	CODE	NAME
FIRE	F		
LIGHT	L		
SCHOOL	SCH	381700	TROY C.S.D.
SEWER	S	SD001	COUNTY SEWER DISTRICT NO. 1
WATER	W		

LEGEND

NAD83	PROPERTY LINE	AREA (FROM DEED)	1.50Ac	INTERSTATE HIGHWAY	90
NAD27	WATER	AREA (CALCULATED)	1.50Ac(c)	U.S. HIGHWAY	81
STATE OR COUNTY LINE	LAND HOOK	DIMENSION (FROM DEED)	16.5	NEW YORK STATE HIGHWAY	2
CITY,TOWN OR VILLAGE LINE	PATENT OR REALTY LOT LINE	DIMENSION (SCALED)	66(s)	COUNTY HIGHWAY	108
ROAD OR RAILROAD R/W	PATENT OR REALTY LOT NO. 36 OR (1)	COORDINATE-LOCATOR NO.(E800,000-N8000,000)		BLOCK LIMIT LINE	
EASEMENT R/W LINE	SECTION-BLOCK-LOT-NO. 001.00- 1 -100				

DATE OF MAP: 12-22-76
DATE OF REVISION: 02-25-13
50 0 50
SCALE: 1"= 50'

N

INDEX TO ADJOINING MAP SECTIONS

101 63	101 64	101 65
101 71	101 72	101 73
101 79	101 80	101 81

CITY OF TROY

RENSSELAER COUNTY, NEW YORK

E 713,500-N 1,418,500
MODULE COORDINATE LOCATOR NUMBER

NAD 83 NY STATE PLANE COORDINATE SYSTEM, EAST ZONE, US FEET

101.72
SECTION NUMBER

COPYRIGHT © 1976-2005 COUNTY OF RENSSELAER, N.Y.

REAL PROPERTY MAP
THE USE OF THIS MAP IS FOR REAL PROPERTY TAX ADMINISTRATION PURPOSES ONLY

PREPARED FOR	ORIGINALLY PREPARED BY	CONVERTED TO DIGITAL FORMAT BY
RENSSELAER COUNTY LEGISLATURE	COLE - LAYER - TRUMBLE CO. INC.	WEILER MAPPING, INC.
TROY, NEW YORK	DAYTON, OHIO	HORSEHEADS, NEW YORK
		NOVEMBER, 2002

SPECIAL DISTRICTS

TYPE	SYMBOL	CODE	NAME
FIRE	F		
LIGHT	L		
SCHOOL	SCH	381700	TROY C.S.D.
SEWER	S	SD001	COUNTY SEWER DISTRICT NO. 1
WATER	W		

LEGEND

NAD83
NAD27
STATE OR COUNTY LINE
CITY,TOWN OR VILLAGE LINE
ROAD OR RAILROAD R/W
EASEMENT R/W LINE
PROPERTY LINE
WATER
LAND HOOK
PATENT OR REALTY LOT LINE
PATENT OR REALTY LOT NO. (36) OR (1)
SECTION-BLOCK-LOT-NO. 001.00- 1 -100

AREA	(FROM DEED)	1.50Ac
AREA	(CALCULATED)	1.50Ac(c)
DIMENSION	(FROM DEED)	16.5
DIMENSION	(SCALED)	66(s)
COORDINATE-LOCATOR	NO.(E800,000-N8000,000)	

INTERSTATE HIGHWAY (90)
U.S. HIGHWAY (9)
NEW YORK STATE HIGHWAY (2)
COUNTY HIGHWAY 108
BLOCK LIMIT LINE

DATE OF MAP: 12-21-76
DATE OF REVISION: 1-8-14
50 0 50
SCALE: 1"= 50'

N

INDEX TO ADJOINING MAP SECTIONS

101 64	101 65	101 66
101 72	101 73	101 74
101 80	101 81	101 82

CITY OF TROY

RENSSELAER COUNTY, NEW YORK

E 715,000-N 1,418,500 (MODULE COORDINATE LOCATOR NUMBER)
NAD 83 NY STATE PLANE COORDINATE SYSTEM, EAST ZONE, US FEET

101.73 (SECTION NUMBER)

COPYRIGHT © 1976-2005 COUNTY OF RENSSELAER, N.Y.

REAL PROPERTY MAP
THE USE OF THIS MAP IS FOR REAL PROPERTY TAX ADMINISTRATION PURPOSES ONLY

PREPARED FOR	ORIGINALLY PREPARED BY	CONVERTED TO DIGITAL FORMAT BY
RENSSELAER COUNTY LEGISLATURE	COLE – LAYER – TRUMBLE CO. INC.	WEILER MAPPING, INC.
TROY, NEW YORK	DAYTON, OHIO	HORSEHEADS, NEW YORK
		NOVEMBER, 2002

SPECIAL DISTRICTS

TYPE	SYMBOL	CODE	NAME
FIRE	F		
LIGHT	L		
SCHOOL	SCH	381700	TROY C.S.D.
SEWER	S	SD001	COUNTY SEWER DISTRICT NO. 1
WATER	W		

LEGEND

NAD83		PROPERTY LINE		AREA (FROM DEED)	1.50Ac	INTERSTATE HIGHWAY	90
NAD27		WATER		AREA (CALCULATED)	1.50Ac(c)	U.S. HIGHWAY	9
STATE OR COUNTY LINE		LAND HOOK		DIMENSION (FROM DEED)	16.5	NEW YORK STATE HIGHWAY	2
CITY,TOWN OR VILLAGE LINE		PATENT OR REALTY LOT LINE		DIMENSION (SCALED)	66(s)	COUNTY HIGHWAY	108
ROAD OR RAILROAD R/W		PATENT OR REALTY LOT NO.	36 OR (1)	COORDINATE-LOCATOR NO.(E800,000-N8000,000)		BLOCK LIMIT LINE	
EASEMENT R/W LINE		SECTION-BLOCK-LOT-NO.	001.00- 1 -100				

DATE OF MAP: 12-21-76
DATE OF REVISION: 04-24-13
50 0 50
SCALE: 1"= 50'

N

INDEX TO ADJOINING MAP SECTIONS

101 65	101 66	101 67
101 73	101 74	101 75
101 81	101 82	101 83

CITY OF TROY

RENSSELAER COUNTY, NEW YORK

E 716,500-N 1,418,500 (MIDDLE COORDINATE LOCATOR NUMBER)
NAD 83 NY STATE PLANE COORDINATE SYSTEM, EAST ZONE, US FEET

101.74 (SECTION NUMBER)

COPYRIGHT © 1976-2005 COUNTY OF RENSSELAER, N.Y.

REAL PROPERTY MAP

THE USE OF THIS MAP IS FOR REAL PROPERTY TAX ADMINISTRATION PURPOSES ONLY

PREPARED FOR	ORIGINALLY PREPARED BY	CONVERTED TO DIGITAL FORMAT BY
RENSSELAER COUNTY LEGISLATURE TROY, NEW YORK	COLE – LAYER – TRUMBLE CO. INC. DAYTON, OHIO	WEILER MAPPING, INC. HORSEHEADS, NEW YORK NOVEMBER, 2002

SPECIAL DISTRICTS

TYPE	SYMBOL	CODE	NAME
FIRE	F		
LIGHT	L		
SCHOOL	SCH	381700	TROY C.S.D.
SEWER	S	SD001	COUNTY SEWER DISTRICT NO. 1
WATER	W		

LEGEND

NAD83
NAD27
STATE OR COUNTY LINE
CITY,TOWN OR VILLAGE LINE
ROAD OR RAILROAD R/W
EASEMENT R/W LINE
PROPERTY LINE
WATER
LAND HOOK
PATENT OR REALTY LOT LINE
PATENT OR REALTY LOT NO. (36) OR (1)
SECTION-BLOCK-LOT-NO. 001.00- 1 -100

AREA	(FROM DEED)	1.50Ac
AREA	(CALCULATED)	1.50Ac(c)
DIMENSION	(FROM DEED)	16.5
DIMENSION	(SCALED)	66(s)
COORDINATE-LOCATOR	NO.(E800,000-N8000,000)	

INTERSTATE HIGHWAY (90)
U.S. HIGHWAY (9)
NEW YORK STATE HIGHWAY (2)
COUNTY HIGHWAY 108
BLOCK LIMIT LINE

DATE OF MAP: 12-21-76
DATE OF REVISION: 06-23-15

50 0 50
SCALE: 1"= 50'

N

INDEX TO ADJOINING MAP SECTIONS		
101 66	101 67	
101 74	101 75	
101 82	101 83	

CITY OF TROY

RENSSELAER COUNTY, NEW YORK

E 718,000-N 1,418,500 (MODULE COORDINATE LOCATOR NUMBER)

NAD 83 NY STATE PLANE COORDINATE SYSTEM, EAST ZONE, US FEET

101.75 (SECTION NUMBER)

COPYRIGHT © 1976-2005 COUNTY OF RENSSELAER, N.Y.

REAL PROPERTY MAP

THE USE OF THIS MAP IS FOR REAL PROPERTY TAX ADMINISTRATION PURPOSES ONLY

PREPARED FOR	ORIGINALLY PREPARED BY	CONVERTED TO DIGITAL FORMAT BY
RENSSELAER COUNTY LEGISLATURE	COLE – LAYER – TRUMBLE CO. INC.	WEILER MAPPING, INC.
TROY, NEW YORK	DAYTON, OHIO	HORSEHEADS, NEW YORK
		NOVEMBER, 2002

SPECIAL DISTRICTS

TYPE	SYMBOL	CODE	NAME
FIRE	F		
LIGHT	L		
SCHOOL	SCH	381700	TROY C.S.D.
SEWER	S	SD001	COUNTY SEWER DISTRICT NO. 1
WATER	W		

LEGEND

NAD83
NAD27
STATE OR COUNTY LINE
CITY,TOWN OR VILLAGE LINE
ROAD OR RAILROAD R/W
EASEMENT R/W LINE
PROPERTY LINE
WATER
LAND HOOK
PATENT OR REALTY LOT LINE
PATENT OR REALTY LOT NO. (36) OR (1)
SECTION–BLOCK–LOT–NO. 001.00– 1 –100

AREA	(FROM DEED)	1.50Ac
AREA	(CALCULATED)	1.50Ac(c)
DIMENSION	(FROM DEED)	16.5
DIMENSION	(SCALED)	66(s)
COORDINATE–LOCATOR	NO.(E800,000–N8000,000)	

INTERSTATE HIGHWAY (90)
U.S. HIGHWAY (9)
NEW YORK STATE HIGHWAY (2)
COUNTY HIGHWAY 108
BLOCK LIMIT LINE

DATE OF MAP: 11-23-76
DATE OF REVISION: 08-21-15

50 0 50
SCALE: 1"= 50'

N

INDEX TO ADJOINING MAP SECTIONS

100 76	101 69	101 70
100 84	101 77	101 78
111 28	112 21	112 22

CITY OF TROY

RENSSELAER COUNTY, NEW YORK

E 709,000–N 1,417,500 (MIDDLE COORDINATE LOCATOR NUMBER)

NAD 83 NY STATE PLANE COORDINATE SYSTEM, EAST ZONE, US FEET

101.77 (SECTION NUMBER)

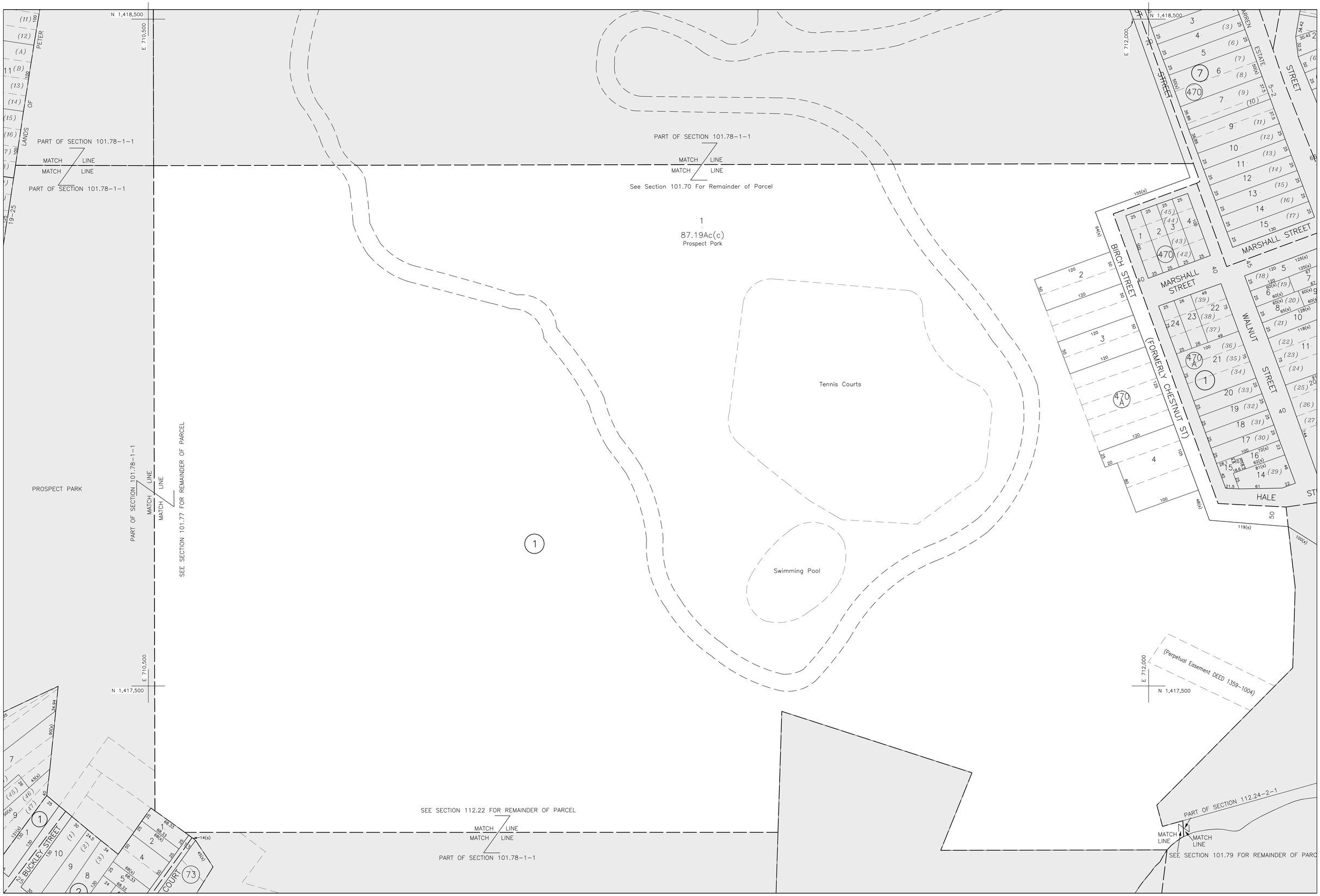

COPYRIGHT © 1976-2005 COUNTY OF RENSSELAER, N.Y.

REAL PROPERTY MAP
THE USE OF THIS MAP IS FOR REAL PROPERTY TAX ADMINISTRATION PURPOSES ONLY

PREPARED FOR	ORIGINALLY PREPARED BY	CONVERTED TO DIGITAL FORMAT BY
RENSSELAER COUNTY LEGISLATURE	COLE – LAYER – TRUMBLE CO. INC.	WEILER MAPPING, INC.
TROY, NEW YORK	DAYTON, OHIO	HORSEHEADS, NEW YORK
		NOVEMBER, 2002

SPECIAL DISTRICTS

TYPE	SYMBOL	CODE	NAME
FIRE	F		
LIGHT	L		
SCHOOL	SCH	381700	TROY C.S.D.
SEWER	S	SD001	COUNTY SEWER DISTRICT NO. 1
WATER	W		

LEGEND

NADB3	PROPERTY LINE	AREA (FROM DEED) 1.50Ac	INTERSTATE HIGHWAY 90
NAD27	WATER	AREA (CALCULATED) 1.50Ac(c)	U.S. HIGHWAY 9
STATE OR COUNTY LINE	LAND HOOK	DIMENSION (FROM DEED) 16.5	NEW YORK STATE HIGHWAY 2
CITY,TOWN OR VILLAGE LINE	PATENT OR REALTY LOT LINE	DIMENSION (SCALED) 66(s)	COUNTY HIGHWAY 108
ROAD OR RAILROAD R/W	PATENT OR REALTY LOT NO. 36 OR (1)	COORDINATE-LOCATOR NO.(E800,000-N8000,000)	BLOCK LIMIT LINE
EASEMENT R/W LINE	SECTION-BLOCK-LOT-NO. 001.00- 1 -100		

DATE OF MAP: 12-21-76
DATE OF REVISION: 5-26-11
50 0 50
SCALE: 1"= 50'

N

INDEX TO ADJOINING MAP SECTIONS

101 69	101 70	101 71
101 77	101 78	101 79
112 21	112 22	112 23

CITY OF TROY

RENSSELAER COUNTY, NEW YORK

E 710,500-N 1,417,500 (MIDDLE COORDINATE LOCATOR NUMBER)
NAD 83 NY STATE PLANE COORDINATE SYSTEM, EAST ZONE, US FEET

101.78 (SECTION NUMBER)

COPYRIGHT © 1976–2005 COUNTY OF RENSSELAER, N.Y.

REAL PROPERTY MAP

THE USE OF THIS MAP IS FOR REAL PROPERTY TAX ADMINISTRATION PURPOSES ONLY

PREPARED FOR	ORIGINALLY PREPARED BY	CONVERTED TO DIGITAL FORMAT BY
RENSSELAER COUNTY LEGISLATURE	COLE – LAYER – TRUMBLE CO. INC.	WEILER MAPPING, INC.
TROY, NEW YORK	DAYTON, OHIO	HORSEHEADS, NEW YORK
		NOVEMBER, 2002

SPECIAL DISTRICTS

TYPE	SYMBOL	CODE	NAME
FIRE	F		
LIGHT	L		
SCHOOL	SCH	381700	TROY C.S.D.
SEWER	S	SD001	COUNTY SEWER DISTRICT NO. 1
WATER	W		

LEGEND

NAD83		PROPERTY LINE		AREA (FROM DEED)	1.50Ac	INTERSTATE HIGHWAY	90
NAD27		WATER		AREA (CALCULATED)	1.50Ac(c)	U.S. HIGHWAY	9
STATE OR COUNTY LINE		LAND HOOK		DIMENSION (FROM DEED)	16.5	NEW YORK STATE HIGHWAY	2
CITY,TOWN OR VILLAGE LINE		PATENT OR REALTY LOT LINE		DIMENSION (SCALED)	66(s)	COUNTY HIGHWAY	108
ROAD OR RAILROAD R/W		PATENT OR REALTY LOT NO.	36 OR (1)	COORDINATE-LOCATOR NO.(E800,000-N8000,000)		BLOCK LIMIT LINE	
EASEMENT R/W LINE		SECTION-BLOCK-LOT-NO.	001.00- 1 -100				

DATE OF MAP: 12-28-76

DATE OF REVISION: 03-17-16

SCALE: 1"= 50'

N

INDEX TO ADJOINING MAP SECTIONS

101 70	101 71	101 72
101 78	101 79	101 80
112 22	112 23	112 24

CITY OF TROY

RENSSELAER COUNTY, NEW YORK

E 675,000–N 992,000 (MIDDLE COORDINATE LOCATOR NUMBER)

NAD 83 NY STATE PLANE COORDINATE SYSTEM, EAST ZONE, US FEET

101.79 SECTION NUMBER

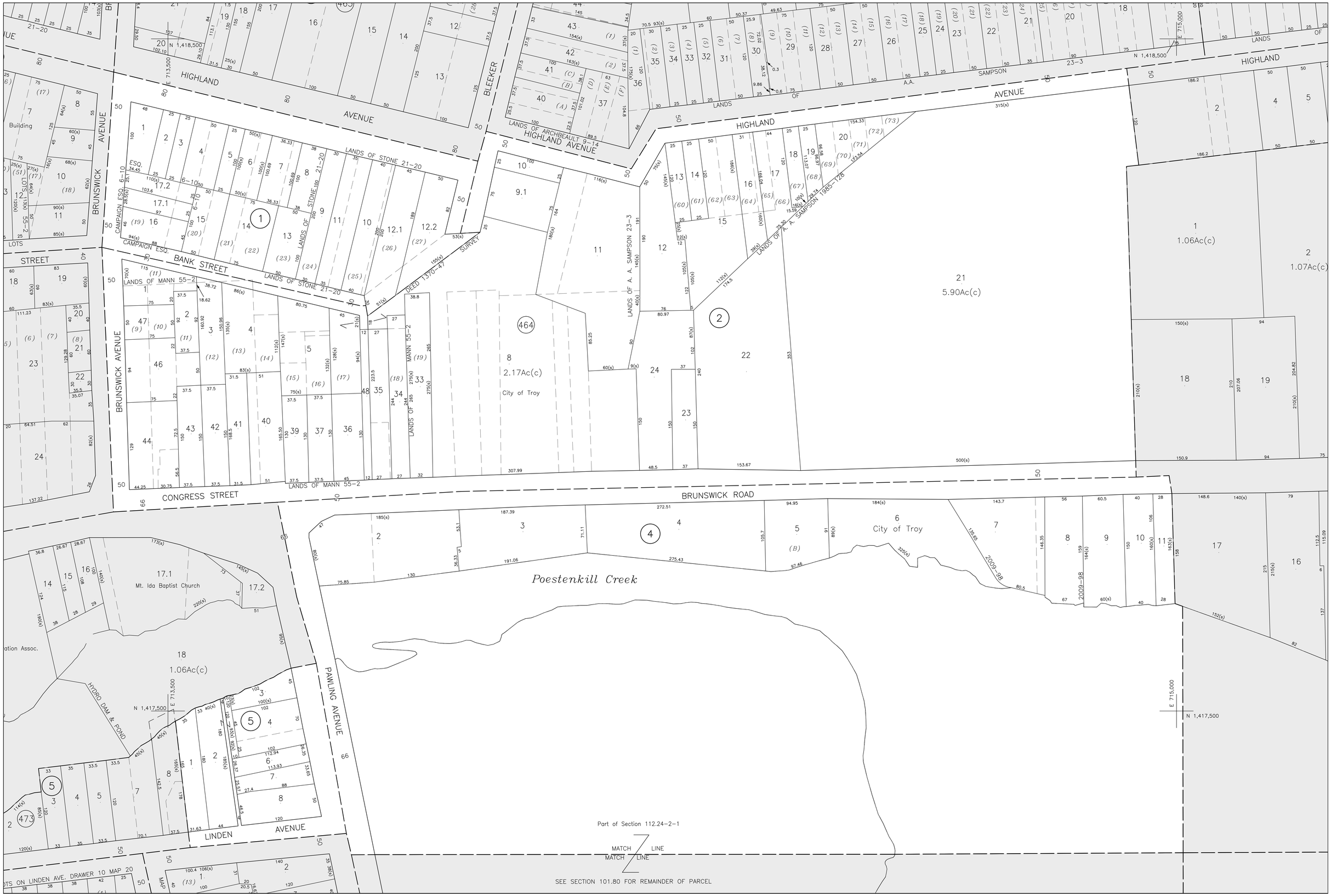

COPYRIGHT © 1976-2005 COUNTY OF RENSSELAER, N.Y.

REAL PROPERTY MAP

THE USE OF THIS MAP IS FOR REAL PROPERTY TAX ADMINISTRATION PURPOSES ONLY

PREPARED FOR	ORIGINALLY PREPARED BY	CONVERTED TO DIGITAL FORMAT BY
RENSSELAER COUNTY LEGISLATURE	COLE – LAYER – TRUMBLE CO. INC.	WEILER MAPPING, INC.
TROY, NEW YORK	DAYTON, OHIO	HORSEHEADS, NEW YORK
		NOVEMBER, 2002

SPECIAL DISTRICTS

TYPE	SYMBOL	CODE	NAME
FIRE	F		
LIGHT	L		
SCHOOL	SCH	381700	TROY C.S.D.
SEWER	S	SD001	COUNTY SEWER DISTRICT NO. 1
WATER	W		

LEGEND

NAD83	PROPERTY LINE	AREA (FROM DEED) 1.50Ac	INTERSTATE HIGHWAY (90)
NAD27	WATER	AREA (CALCULATED) 1.50Ac(c)	U.S. HIGHWAY (9)
STATE OR COUNTY LINE	LAND HOOK	DIMENSION (FROM DEED) 16.5	NEW YORK STATE HIGHWAY (2)
CITY,TOWN OR VILLAGE LINE	PATENT OR REALTY LOT LINE	DIMENSION (SCALED) 66(s)	COUNTY HIGHWAY 108
ROAD OR RAILROAD R/W	PATENT OR REALTY LOT NO. (36) OR (1)	COORDINATE-LOCATOR NO.(E800,000-N8000,000)	BLOCK LIMIT LINE
EASEMENT R/W LINE	SECTION-BLOCK-LOT-NO. 001.00- 1 -100		

DATE OF MAP: 12-22-76

DATE OF REVISION: 09-01-15

50 0 50

SCALE: 1"= 50'

N

INDEX TO ADJOINING MAP SECTIONS

101 71	101 72	101 73
101 79	101 80	101 81
112 23	112 24	112 25

CITY OF TROY

RENSSELAER COUNTY, NEW YORK

E 713,500-N 1,417,500 (MODULE COORDINATE LOCATOR NUMBER)

NAD 83 NY STATE PLANE COORDINATE SYSTEM, EAST ZONE, US FEET

101.80 (SECTION NUMBER)

COPYRIGHT © 1976-2005 COUNTY OF RENSSELAER, N.Y.

REAL PROPERTY MAP

THE USE OF THIS MAP IS FOR REAL PROPERTY TAX ADMINISTRATION PURPOSES ONLY

PREPARED FOR	ORIGINALLY PREPARED BY	CONVERTED TO DIGITAL FORMAT BY
RENSSELAER COUNTY LEGISLATURE	COLE – LAYER – TRUMBLE CO. INC.	WEILER MAPPING, INC.
TROY, NEW YORK	DAYTON, OHIO	HORSEHEADS, NEW YORK
		NOVEMBER, 2002

SPECIAL DISTRICTS

TYPE	SYMBOL	CODE	NAME
FIRE	F		
LIGHT	L		
SCHOOL	SCH	381700	TROY C.S.D.
SEWER	S	SD001	COUNTY SEWER DISTRICT NO. 1
WATER	W		

LEGEND

NAD83		PROPERTY LINE		AREA (FROM DEED)	1.50Ac	INTERSTATE HIGHWAY	90
NAD27		WATER		AREA (CALCULATED)	1.50Ac(c)	U.S. HIGHWAY	9
STATE OR COUNTY LINE		LAND HOOK	7	DIMENSION (FROM DEED)	16.5	NEW YORK STATE HIGHWAY	2
CITY,TOWN OR VILLAGE LINE		PATENT OR REALTY LOT LINE		DIMENSION (SCALED)	66(s)	COUNTY HIGHWAY	108
ROAD OR RAILROAD R/W		PATENT OR REALTY LOT NO.	36 OR (1)	COORDINATE-LOCATOR NO.(E800,000-N8000,000)		BLOCK LIMIT LINE	
EASEMENT R/W LINE		SECTION-BLOCK-LOT-NO.	001.00- 1 -100				

DATE OF MAP: 12-21-76

DATE OF REVISION: 06-23-15

SCALE: 1"= 50'

N

INDEX TO ADJOINING MAP SECTIONS

101 72	101 73	101 74
101 80	101 81	101 82
112 24	112 25	112 26

CITY OF TROY

RENSSELAER COUNTY, NEW YORK

E 715,000-N 1,417,500 (MODULE COORDINATE LOCATOR NUMBER)

NAD 83 NY STATE PLANE COORDINATE SYSTEM, EAST ZONE, US FEET

101.81 (SECTION NUMBER)

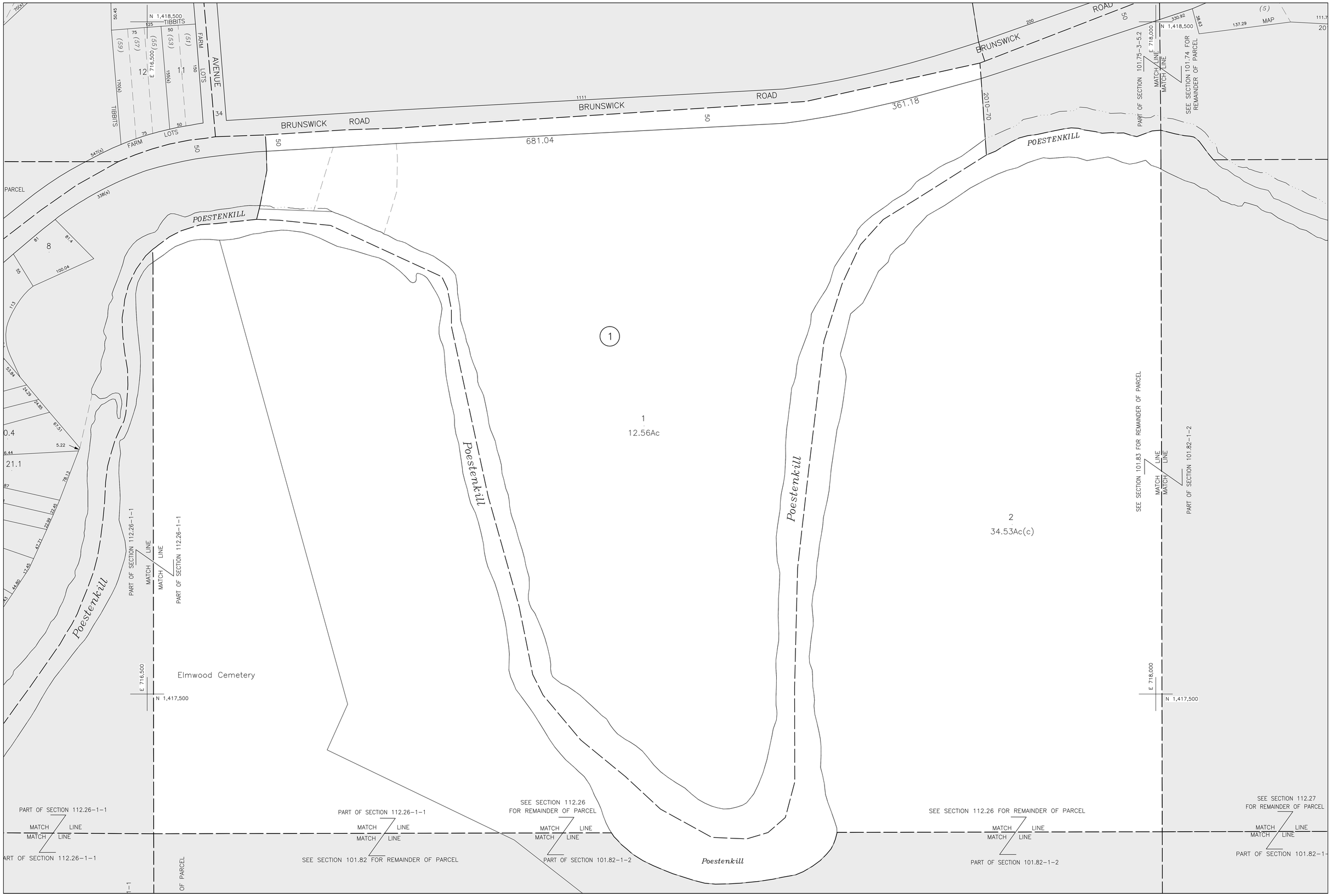

COPYRIGHT © 1976-2005 COUNTY OF RENSSELAER, N.Y.

REAL PROPERTY MAP

THE USE OF THIS MAP IS FOR REAL PROPERTY TAX ADMINISTRATION PURPOSES ONLY

PREPARED FOR	ORIGINALLY PREPARED BY	CONVERTED TO DIGITAL FORMAT BY
RENSSELAER COUNTY LEGISLATURE	COLE – LAYER – TRUMBLE CO. INC.	WEILER MAPPING, INC.
TROY, NEW YORK	DAYTON, OHIO	HORSEHEADS, NEW YORK
		NOVEMBER, 2002

SPECIAL DISTRICTS

TYPE	SYMBOL	CODE	NAME
FIRE	F		
LIGHT	L		
SCHOOL	SCH	381700	TROY C.S.D.
SEWER	S	SD001	COUNTY SEWER DISTRICT NO. 1
WATER	W		

LEGEND

NAD83		PROPERTY LINE		AREA (FROM DEED)	1.50Ac	INTERSTATE HIGHWAY	90
NAD27		WATER		AREA (CALCULATED)	1.50Ac(c)	U.S. HIGHWAY	81
STATE OR COUNTY LINE		LAND HOOK	7	DIMENSION (FROM DEED)	16.5	NEW YORK STATE HIGHWAY	2
CITY,TOWN OR VILLAGE LINE		PATENT OR REALTY LOT LINE		DIMENSION (SCALED)	66(s)	COUNTY HIGHWAY	108
ROAD OR RAILROAD R/W		PATENT OR REALTY LOT NO.	36 OR (1)	COORDINATE-LOCATOR NO.(E800,000-N8000,000)		BLOCK LIMIT LINE	
EASEMENT R/W LINE		SECTION-BLOCK-LOT-NO.	001.00- 1 -100				

DATE OF MAP: 01-05-77

DATE OF REVISION: 06-23-15

50 0 50

SCALE: 1"= 50'

N

INDEX TO ADJOINING MAP SECTIONS

101 73	101 74	101 75
101 81	101 82	101 83
112 25	112 26	112 27

CITY OF TROY

RENSSELAER COUNTY, NEW YORK

E 716,500-N 1,417,500 (MODULE COORDINATE LOCATOR NUMBER)

NAD 83 NY STATE PLANE COORDINATE SYSTEM, EAST ZONE, US FEET

101.82 (SECTION NUMBER)

COPYRIGHT © 1976-2005 COUNTY OF RENSSELAER, N.Y.

REAL PROPERTY MAP
THE USE OF THIS MAP IS FOR REAL PROPERTY TAX ADMINISTRATION PURPOSES ONLY

PREPARED FOR	ORIGINALLY PREPARED BY	CONVERTED TO DIGITAL FORMAT BY
RENSSELAER COUNTY LEGISLATURE	COLE – LAYER – TRUMBLE CO. INC.	WEILER MAPPING, INC.
TROY, NEW YORK	DAYTON, OHIO	HORSEHEADS, NEW YORK
		NOVEMBER, 2002

SPECIAL DISTRICTS

TYPE	SYMBOL	CODE	NAME
FIRE	F		
LIGHT	L		
SCHOOL	SCH	381700	TROY C.S.D.
SEWER	S	SD001	COUNTY SEWER DISTRICT NO. 1
WATER	W		

LEGEND

NAD83		PROPERTY LINE		AREA (FROM DEED)	1.50Ac	INTERSTATE HIGHWAY	90
NAD27		WATER		AREA (CALCULATED)	1.50Ac(c)	U.S. HIGHWAY	9
STATE OR COUNTY LINE		LAND HOOK		DIMENSION (FROM DEED)	16.5	NEW YORK STATE HIGHWAY	2
CITY,TOWN OR VILLAGE LINE		PATENT OR REALTY LOT LINE		DIMENSION (SCALED)	66(s)	COUNTY HIGHWAY	108
ROAD OR RAILROAD R/W		PATENT OR REALTY LOT NO.	36 OR (1)	COORDINATE-LOCATOR NO.(E800,000-N8000,000)		BLOCK LIMIT LINE	
EASEMENT R/W LINE		SECTION-BLOCK-LOT-NO.	001.00- 1 -100				

DATE OF MAP: 1-5-77
DATE OF REVISION: 10-15-10
50 0 50
SCALE: 1"= 50'

N

INDEX TO ADJOINING MAP SECTIONS		
101 74	101 75	
101 82	101 83	
112 26	112 27	

CITY OF TROY

RENSSELAER COUNTY, NEW YORK

E 718,000-N 1,417,500 (MODULE COORDINATE LOCATOR NUMBER)
NAD 83 NY STATE PLANE COORDINATE SYSTEM, EAST ZONE, US FEET

101.83 (SECTION NUMBER)